

George Cross News Letter

NO. 159(1988)
AUGUST 18, 1988

SEA GOLD CONSOLIDATED CORP. (CDE-V)

EARLY START TO ISKUT- Diamond drilling is scheduled
DIAMOND DRILLING PLANNED to start by the end of August
on the Iskut River area claims
of Consolidated Sea Gold. The majority of the claims
adjoin to the west those of Gulf International Minerals
Ltd.'s McLymont claims. (See Property Location MAP
OVERLEAF).

Recent exploration work has included further
sampling and trenching on several mineralized gold zones
identified during the 1987 season. Exploration activity
is being concentrated on the Southwest, Southeast and
Northeast zones. Previous work conducted by Newmont
Mining Corporation on the Ken Showing in 1972 resulted
in one diamond drill hole intersecting 5 feet of 0.22
oz.gold/ton and 50 feet of 1.5% copper. Significant
gold values have been established on both the Southwest
and Southeast zones with some values ranging between
0.688 and 1.858 oz.gold/t. The main area of interest is
the Northeast zone where a large gossanous outcrop
several hundred metres in diameter was discovered last
season. Surface samples assayed between 0.20 and 0.78
oz.gold/ton.

A recent survey of the north-south claim boundary
between Consolidated Sea Gold's property and Gulf Inter-
national Minerals Ltd. has established that the major
gold discovery of Gulf's high grade Northwest zone is
located only 75 meters from Consolidated Sea Gold's
boundary. Gulf reported one intersection of 36.5 feet
of 1.6 oz.gold/t and 39.73 oz.silver/t.

Consolidated Sea Gold has arranged funding of
\$210,000, which will be sufficient to conduct a
substantial diamond drilling program, subject to
regulatory approvals.

CANOVA RESOURCES LTD. (CVD-V)

HOLE	INTERVAL FT.	LENGTH	OZ. GOLD/T	YELLOW JACKET
YJ88-36	311.7-321.5	9.8 ft.	0.323	ASSAYS REPORTED
including		3.3	.938	Canova Resources
YJ88-37	318.3-324.8	6.5	.115	Ltd. has received
YJ88-42	406.8-412.4	5.6	*6200 ppb	assay results from
	452.8-456.1	3.3	*6890 ppb	Homestake Mining
				Company for the

* assays pending

first 8 diamond
drill holes on the Yellow Jacket project at Atlin, B.C..
Assays from 3 other holes are awaited. The first two
phases of the current program have been completed and
indicated that the Yellow Jacket zone may extend further
to north and south than was previously believed.

An 8 hole diamond drilling program started on
11Aug88 to test this hypothesis. Canova has a 40%
interest and Homestake 60%.

(SEE MAP OVERLEAF PAGE 2).

CHANDI RESOURCES LTD.
IRONMAN RESOURCES CORP.

TUNGCO RESOURCES
CORP. (TNG -V)

CONSOLIDATED
SEA GOLD
CORP. (CDE-V)

JAZZMAN
RESOURCES
INC. (JZM-V)

PEZGOLD RESOURCE CORP.
(PEZ-V)
INTERNATIONAL PRISM EXPLORATION
(IPE-V)

KESTREL
RESOURCES LTD.

KIRBY ENERGY
INC.

THUMPER
RESOURCES CORP.

NORTHEAST ZONE
PROSPECTING SAMPLES

Sample	Gold oz/T
1380	0.209
1373	0.769
1385	0.344

SOUTHWEST ZONE
PROSPECTING SAMPLES

Sample	Gold oz/T
1602	0.556
1628	0.303
1607	1.858

SOUTHEAST
ZONE
PROSPECTING SAMPLES

Sample	Gold oz/T
15398	0.688

NORTHWEST
ZONE

SELECTED 1987 DRILL RESULTS

Drill Hole	Footage	Width(Ft)	Gold oz/T	Silver oz/T
25	343-373	30	.404	
25	470-473	3.6	1.520	
29	205-241	36.5	1.605	39.73

CAMP
ZONE

Gold Veins
Drilled and
Trenched

GULF INTERNATIONAL
MINERALS LTD. (GIM-V)

ACHILLES RESOURCES
LTD. (ACL-V)

SKYLINE EXPLORATION LTD.
(JOHNNY MTN. GOLD MINE)






DELAWARE/COMINCO
(SNIP DEPOSIT)

APPROX. 12 MILES
S.S.W.

TICKERTAPE RESOURCES
LTD. (TKT-V)

CHERYL RESOURCES
INC. (CYU-V)

PEZGOLD RESOURCE CORP.
(PEZ-V)
INTERNATIONAL PRISM EXPL.
(IPE-V)

-  CONSOLIDATED SEA GOLD CORP. (CDE-V)
-  JAZZMAN RESOURCES INC. (JZM-V)
-  KIRBY ENERGY INC.
-  THUMPER RESOURCES CORP.
-  GOLD DISCOVERY BY DRILLING

CONSOLIDATED SEA GOLD
CORP. (CDE-V)

SUITE 1140-625 HOWE STREET
VANCOUVER, B.C. V6C 2T6
TEL. (604) 689-5588 FAX. (604) 689-4143

PROPERTY MAP


LIARD MINING DIVISION, B.C.

Km 0 0.5 1 2 Km
Mile 0 1/2 1 Mile

AUGUST-1988

CANOVA RESOURCES LTD

Homestake Mining Company



SUMMARY OF SIGNIFICANT ASSAY RESULTS

<u>Hole No.</u>	<u>From</u>	<u>To</u>	<u>Width in Feet</u>	<u>Gold oz/Ton</u>
DDH 86-6	280.0	290.0	10.0	0.52
	(including)		6.5	0.72
DDH 86-7	357.0	367.0	10.0	0.14
	136.5	146.0	9.5	0.23
DDH 86-9	(including)		4.5	0.46
	166.5	177.5	11.0	0.31
	(including)		6.0	0.55
	201.0	206.0	5.0	0.21

Anomalous gold values were obtained from diamond drill holes 10, 11, 13, 14, 15 and 16 all of which intersected the favourable structure over 2 kilometers of strike length and to 600 feet below surface.