

George Cross News Letter

NO.75(1988)
APRIL 19, 1988

WESTERN CANADIAN MINING CORPORATION (WCD-V)

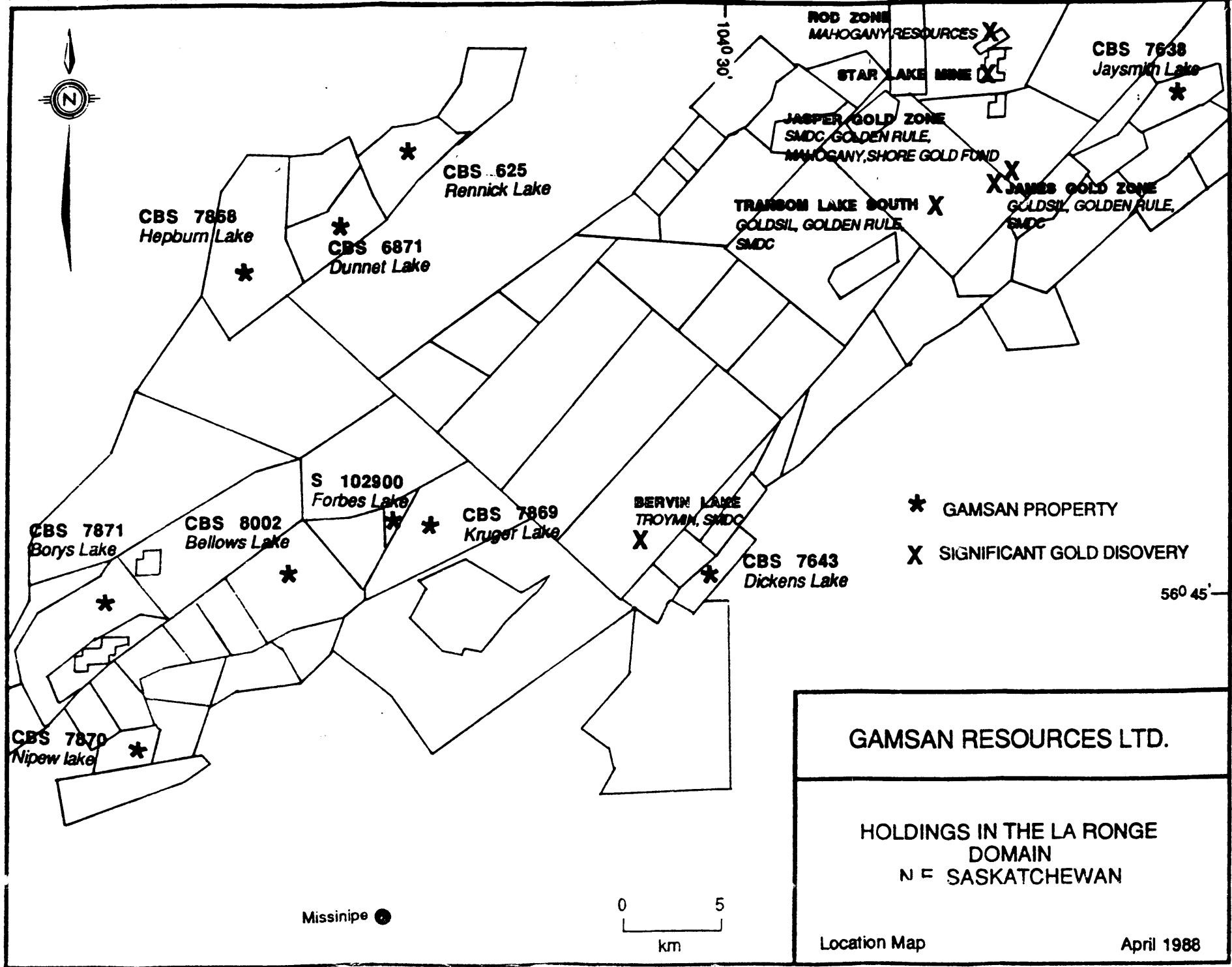
JOINT VENTURE PLANNING - Western Canadian Mining Corporation, 70%, and SULPHURETS GOLD CORPORATION (SLE-V), 30%, announce their participation in a \$1,050,000 exploration program designed to test 3 gold-bearing zones on the Kerr gold property north of Stewart, B.C. identified by diamond drilling, trenching and geochemical surveys.

Western Canadian vice president A.A. Burgoyne says high grade gold mineralization in A Zone has been traced on surface for 1000 feet. Surface samples contain up to 4.16 oz. gold/ton with 12.53 oz. silver/t and 1.05% copper. Two drill holes have traced Zone A gold mineralization to a depth of 200 feet with assays averaging 0.44 oz. gold/t, 22.17 oz. silver/t and 2.86% copper across an average interval of 6.6 feet. Some 2000 feet to the east, Zone C contains up to 0.23 oz. gold/t across 19.7 feet within a target area 2300 feet long and 300 feet wide. Between A and C zones is Zone B, a copper-gold target 3,000 feet long and 600 feet wide. Here, drill hole K87-8, returned 0.96% copper over 335 feet and a second hole, 500 feet to the west, averaged 0.58% copper over the last 285 feet. Potential for a large tonnage, open pit copper deposit with a significant gold content exists.

The 1988 exploration program will include 11,000 feet of surface drilling, trenching, prospecting, mapping, geochemical and geophysical surveys.

GAMSAN RESOURCES LTD. (GRA-Alberta)

LA RONGE GOLD DISCOVERY - R.D. Morton, director, reports that Gamsan Resources has confirmed a high grade gold quartz vein surface showing on Gamsan's Hepburn Lake property, CBS 7868, some 90 km north of La Ronge, Saskatchewan. Discovered as a visible gold showing, a series of systematic cross-cut samples produced assays grading up to 4.42 oz. gold/t along a 20 km strike length. Gamsan has acquired 2500 acres adjoining the Hepburn property and negotiated an option from HALCYON RESOURCES LTD. (HYN-V) to acquire 100% of the 3200-acre Rennick Lake property for \$10,000 by 31Dec88 and 1% net smelter return to Halycon, giving Gamsan over 10 km of strike continuation along the intrusive contact. Gamsan has 37,000 acres in the La Ronge gold belt and 17,000 acres at Punch Bowl on the B.C./Alberta border. (SEE MAP OVERLEAF PAGE THREE)



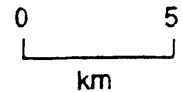
104° 30'

56° 45'

GAMSAN RESOURCES LTD.

HOLDINGS IN THE LA RONGE
DOMAIN
N.W. SASKATCHEWAN

Location Map April 1988



Missinipe ●

- * GAMSAN PROPERTY
- X SIGNIFICANT GOLD DISCOVERY

DELAWARE RESOURCES CORP. (DLW-V)

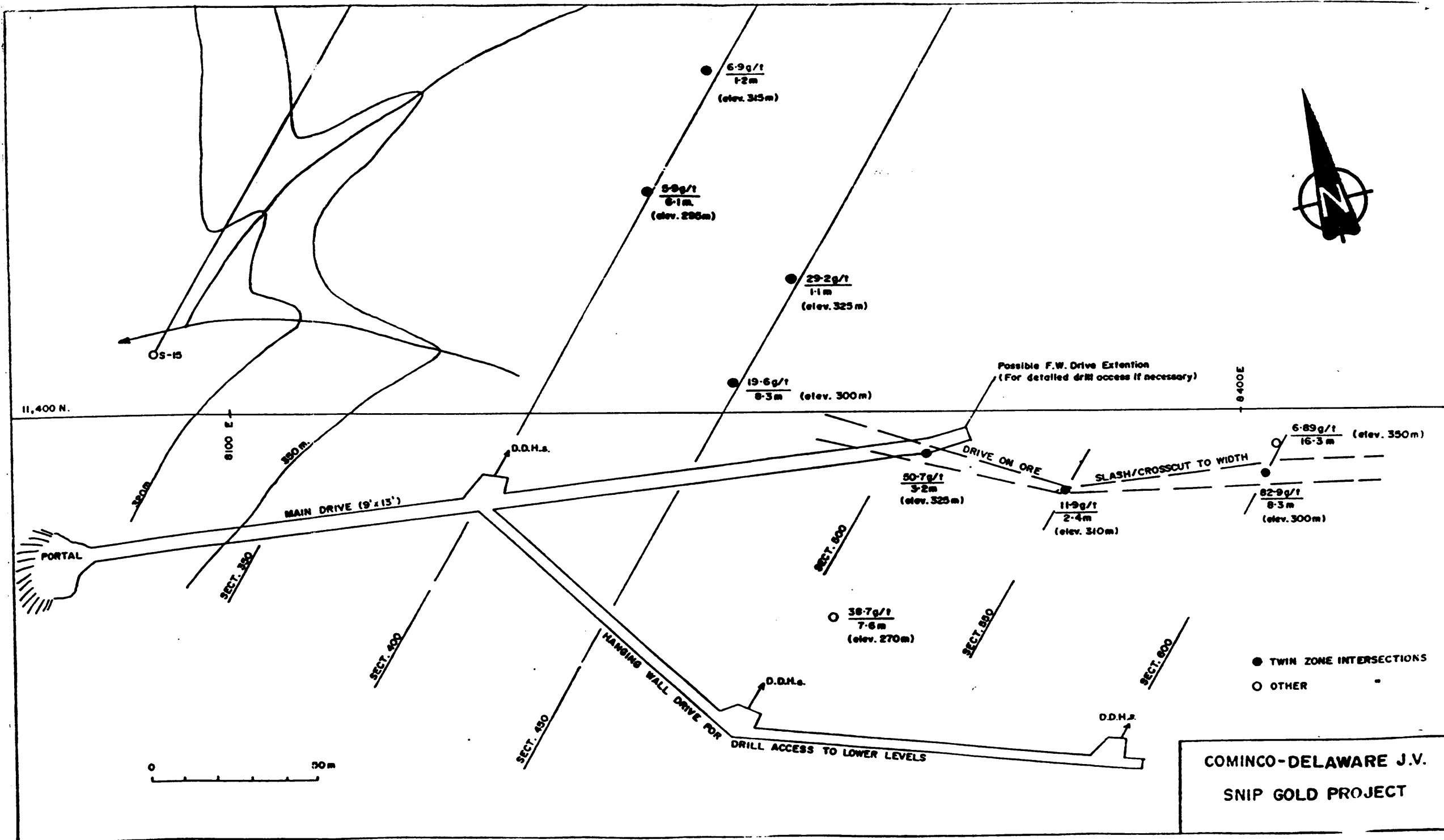
COMINCO LTD. (CLT-V,T,M)

EXPLORATION ADIT PROGRESSING - Cominco Ltd. has advised Delaware Resources that work on the 300 m level main exploration adit on the Snip property, Iskut River area, 100 km north of Stewart, B.C. is progressing on schedule and the face has advanced 75 meters from the portal collar. Joint venture interests are Delaware 40% and Cominco 60%. (SEE MAP OVERLEAF PAGE ONE).

The Twin zone structure is expected to be intercepted 240 m from the portal entrance. The drive will then divert into the Twin zone and will drift in the ore with slashes and crosscuts taken at regular intervals to determine grade continuity and rock competency and to enable bulk samples to be collected for metallurgical testing. Diamond drill intercepts of up to 2.42 oz. gold/t across 8.3 m are reported from this elevation.

At about 120 meters, a hanging wall drive will start from the main drive to obtain access for drill stations to test the depth continuity of the Twin zone deposit.

Composite samples from drill reject material from 7 intersections of the Twin zone were sent to Cominco's laboratory and to Lakefield Research Laboratories. Cominco confirms that the Snip ore is readily amenable to gravity concentration and cyanidation. Gold recovery averaged 98%. Preliminary Lakefield results indicate similar recoveries.



COMINCO-DELAWARE J.V.
SNIP GOLD PROJECT