

Gnawed Mountain

896661

ANACONDA AMERICAN BRASS LIMITED

WESTERN EXPLORATION DIVISION

BRITANNIA BEACH, B.C.

PHONE AREA CODE 604
896-2242



*This came by
Registered mail*

May 16, 1967

1859

Mr. J. M. Carr
B.C. Department of Mines
Victoria, B.C.

Dear Mike:

Please forgive me for not getting these Highland Valley maps to you sooner but the seasonal rush has put the crimps into all plans. I wanted to personally check to see they were complete.

I have included the 1" = 400' scale geologic sheets, North and South, which show the key elements of the geology as discussed with you on previous occasions. The list of Anaconda Drill Holes during the 1964 and 1965 season should help to locate our areas of activity. You will note that the center of drill activity in 1964 was near the summit of Gnawed Mountain and during 1965 it was largely located in the Jay 101 area.

Southeast of Gnawed Mountain the sketch map of the reconnaissance work on 1" = 400' scale should complete the map detail for the property. The sketch of the Jay 101 area on 1" = 40' scale will show a few of the pertinent details associated with the mineralization.

Sincerely,

Paul A. Lindberg
Paul A. Lindberg

DEPT. OF MINES AND PETROLEUM RESOURCES	
Rec'd MAY 19 1967	
<i>FILE</i>	PAL:bs
	cc Glen C. Waterman

two 1000 scale maps (Dec 67)

GNAVED MOUNTAIN OPTION HIGHLAND VALLEY
ANACONDA AMERICAN BRASS, 1964 DRILLING

DDH No.	(True) Hole Bearing	Hole Dip	Hole Length	Collar Elev. (Tentative)	Line	Easting or Westing	Co-ord. N. (Collar)	Co-ord. E. (Collar)	Claim Location
A-1	N20°E	-45°	704.5'	5839'	8NW	0+32NE	85,050	106,570	ANN #2 M.C. (BX)
A-2	N20°E	-45°	829.0'	5744'	8NW	4+69SW	84,585	106,380	ANN #2 M.C. (BX)
A-3	N20°E	-45°	744.5'	5647'	16NW	6+90SW	84,616	105,548	AM #32 Fr. M.C. (Minex)
A-4	Due East	-50.5°	540.5'	5615'	68N	18+01W	82,862	105,525	IDE #10 M.C. (Minex)
A-5	Due East	-45°	976.0'	5670	56N	4+79E	81,650	107,807	AM #15 Fr. (BX)
A-6	Due East	-55°	749.0'	5592'	68N	20+60W	82,862	105,265	IDE #10 M.C. (Minex)
			Fr 4543.5'						
A-7	Due West	-50°	847'	5720'	85N	14+00W	84,460	106,085	ANN #1 M.C. (BX)
A-8	Due East	-45°	287'	5770'	64N	9+55E	82,475	108,270	ANN #5 M.C. (BX)
A-9	Due East	-45°	425.0'	5770'	64N	3+55E	82,455	107,680	ANN #5 M.C. (BX)
A-10	N90E	-45°	913.0'	5765'	64N	1+40W	82,445	107,185	ANN #5 M.C. (BX)
A-11	Due North	-50°	569.0'	5150'	61+48W	126N	88,435	101,262	IDE #7 (Torwest)

1965 DRILLING

AC1-65	N52°W	-45°	244.5'	5320'	(Jay 101 Area)				JAY # 101 (Sheba)
AC2-65	N12°W	-45°	260'	5320'	(Jay 101 Area)				JAY #101 (Sheba)
AC3-65	N12°W	-72°	355.5'	5320'	(Jay 101 Area)				JAY #101 (Sheba)
AC4-65	N14°W	-44°	650.5'	5332'	(Jay 101 Area)				JAY #103 & 104 Fr. (Sheba)
AC5-65	S76°W	-65°	175'	5344'	(Jay 101 Area)				JAY #104 Fr. (Sheba)
AC6-65	Due West	-45°	669'		75N	50+35E	83,650	112,400	CU #17 (Sheba)

TOTAL 9939.0

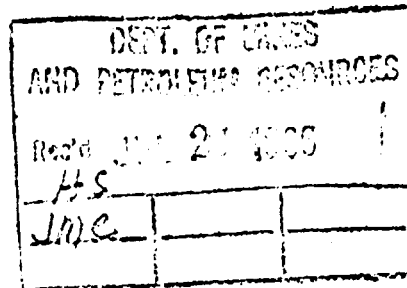
Rio Tinto Canadian Exploration Limited

HEAD OFFICE
120 ADELAIDE ST. W.
TORONTO 1, ONTARIO
TELEPHONE 367-4000
CABLES "RIDDANEX"

SUITE 404, 1111 WEST GEORGIA STREET, VANCOUVER 5, B. C.

20th July 1966

Dr. J. M. Carr
B. C. Department of Mines
Parliament Buildings
Victoria, British Columbia



2971

Dear Mike,

Enclosed are the following prints covering the Lornex property:

- 1) Three 400' scale prints of outcrop geology.
- 2) Two 400' scale prints of part of the claim group. One map is of transit surveys by land surveyors and the other is a rough chain and compass survey.
- 3) One 1000' scale rough map, by J. Scott, of the entire claim group.

The claim outline on the geology maps is incorrect, and to correlate, Drill Hole No. 8 and also the camp are plotted on both maps.


I am sorry we do not have the tracings for these maps available now, as I promised, but I know you want to get away and I hope these will fill the bill, although they will undoubtedly be more work for you.

As agreed, would you kindly keep this information confidential?

Also, please return the prints to me here, as they are in pretty constant

↑ to collar
(see other print)

Paul (Shaka) Jay #101
DDM #6 (cont.)



MINEX DEVELOPMENT LIMITED

310 CREDIT FONCIER BLDG.
850 W. HASTINGS STREET
VANCOUVER 1, B.C.

Sept. 7th 1963

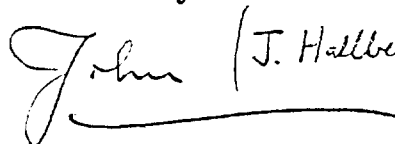
Dr. J. M. Carr,
Rainbow Lodge,
Princeton, B. C.

Dear Mike:

I am really ashamed of myself for being so slow in answering your kind letter with enclosures. I value those geological sketch plans very much and do thank you. The results from Hole No. 3, drilled to 465 feet showed about the same assay results as the 2 former ones. We spotted this (Dansey & Myself) some 1700 feet from Hole No. 2 on claim A M 10. we also drilled a 212' hole on claim A M 12. Have not had the assay results as yet but the drillers said the core did not look too good.

I can report with pleasure that the deal with The Anaconda is progressing. The Directors of Torwest, B. X., Peel-Sheba & Minex had a meeting yesterday going over the draft agreement. It looks now as if our minds have met. The makings of a big tonnage operation is quite probable. When I see you, which would be a treat, will tell you about the length of time and the deliberate speed that has gone into making this deal. With best personal regards, I am

Yours Sincerely

 (J. Hallberg, *deceased* President,
Minex.)