

T.S. _____
RWM _____
VP _____
Reg
887125

SMITHS INC. SKYLINE EXPLORATIONS LTD. 2167 W. Hastings St., Vancouver, B.C. V6B 1N2 (604) 683-6865 Telex-04-51313

NEWS RELEASE

13 August 1984

PROGRESS REPORT 84-2

The Company is pleased to announce that the first assay results have been received from the initial geological and prospecting phases of Skyline's 1984 work programs on the **REG** and **INEL** properties in the Iskut River area of northwestern, B.C.

REG

The Anaconda-Skyline Joint Venture on the **REG** property has already uncovered a number of new gold and silver-bearing mineral occurrences. One new discovery in a sedimentary sequence northeast of the gold-copper **Pick Axe** and **Cloutier** zones has indications of being a stratabound zinc-rich deposit with preliminary assays reported by Anaconda showing up to 35 oz. silver, 20% lead and 22% zinc over a strike length of 800 meters.

Bonanza Zone

This new showing is 3 km north of the **Pick Axe-Cloutier** main zones on the south side of Bronson Creek. Only one assay has been received to date which graded 14% copper, 2.88 oz. gold and 405.4 oz. silver. Trenching and further sampling is in progress.

Additional trenching by Anaconda on the **Pick Axe** massive sulfide zone has exposed an overall width of at least 75 feet, whereas this zone had previously been thought to be only a few feet wide. Trenching has also extended the **Cloutier zone** to the west where major new massive sulfide mineralization has been uncovered. This zone is now being drilled to depth by two crews.

INEL

The full program of core drilling, geological mapping, trenching, and prospecting on the 100% owned **INEL** property is well underway. One drill is working on the **Discovery Zone** where trenching previously indicated values up to 1.0 oz. gold/ton over a length of about 750 feet. A second drill has already drilled four holes in part of the extensive **Main Sulfide Zone** where surface samples in 1983 showed values to 8.940 oz. gold/ton over 16 feet. Setups for both drills have already been prepared. Assays have not yet been received.

Further results from these Skyline projects will be released as they are received.

ON BEHALF OF THE BOARD,

R.E. DAVIS, President.

The Vancouver Stock Exchange has neither approved nor disapproved the information contained herein.



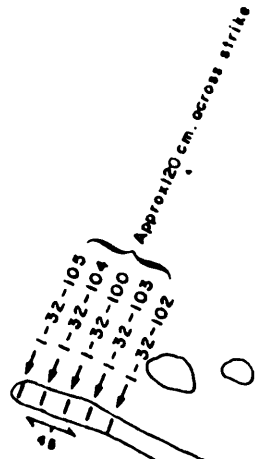
Massive Sph-Gal.
70 cm wide
1-32-027

Arg. 1-32-026

GRAB SAMPLE 1-32-058
2.88 oz/ton GOLD, 405.4 oz/ton SILVER,
14.10 % Copper

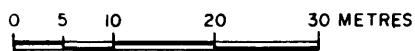
BONANZA SHOWING
1-36-022 40cm channel
1-32-058 Grab sample
1-32-098 70cm channel
1-32-099 70cm channel
Sheared Doc. tuff

Blue-grey
sheeted zone
Qtz vein, Py



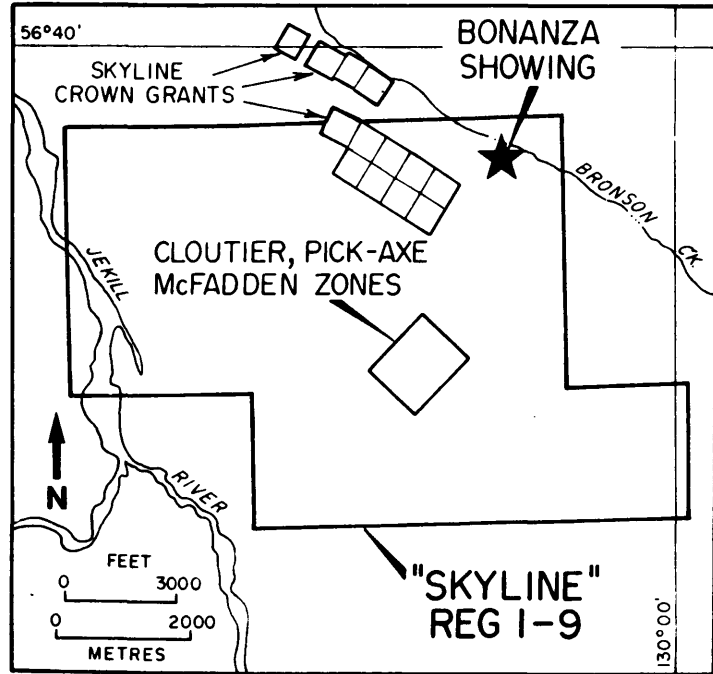
Pb-Zn. 1-32-028

TRAIL
(260m to helipad)



Qtz-Ser-Py
Pb-Zn

Qtz-Ser-Py



SKYLINE-REG GROUP

ANACONDA Canada Exploration Ltd. ▲

ISKUT PROJECT

**OUTCROP SKETCH
BONANZA SHOWING**

geology by	drawn by D.M.C.	date: AUG, 84
scale:	nt s 104 B/11	drawing no. ___ of ___



SKYLINE EXPLORATIONS LTD. 2nd Floor - 675 W. Hastings St., Vancouver, B.C. V6B 1N2 (604) 683-6865 Telex 04-51313

PROGRESS REPORT #10

The company is pleased to report further assays on the company's 100%-owned Reg claim group in the Iskut River area of northwestern British Columbia.

16 Vein

The 16 Vein has now been drifted over a length of 167' to the east and is still in mineralization. Assay results over a length of 107' gave an assay grade of 1.90 oz/ton gold uncut over an average width of 5.3'. Further assay results are pending. To date visible gold has been observed at 11 sites along this vein.

Zephrin Lode

The Zephrin mineralization has now been extended north to give an overall current width of 55'. New assays gave an average of 1.75 oz/ton gold uncut over 10' of width. These results correspond to the average of 1.76 oz/ton Au uncut previously reported in Skyline's News Release #8. Visible gold has been observed in at least five separate sites in this extensive lode.

Underground drilling has begun and assays will be reported as they are compiled.

ON BEHALF OF THE BOARD,

R.E. Davis, President.

10 November 1986

THE VANCOUVER STOCK EXCHANGE HAS NEITHER APPROVED NOR DISAPPROVED THE INFORMATION CONTAINED HEREIN.



SKYLINE EXPLORATIONS LTD. 2nd Floor - 675 W. Hastings St., Vancouver, B.C. V6B 1N2 (604) 683-6865 Telex-04-51313

PROGRESS REPORT #11

The company is pleased to announce that underground drilling is progressing on its 100% owned Reg claim group in northwestern British Columbia.

Visible gold was intersected in two new underground drill holes. The intersections were respectively about 100 feet and 160 feet below current drift level on the '16' vein. Assays and more detailed information are pending.

Mining on the '16' vein is currently 200 feet from an area of detailed surface drilling which gave uncut values such as DDH 26 with 5.050 oz/ton gold in 4 feet intersected, DDH 73 with 1.431 oz/ton gold in 40.4 feet intersected, DDH 76 with 1.152 oz/ton gold in 12.5 feet intersected, and DDH 77 with 2.150 oz./ton gold in 6.7 feet intersected.

Testing of a 500 pound bulk sample returned 5 troy ounces of free milling gold and 12.380 troy ounces from concentrate, middlings and tailings. This quartz-sulphide sample was taken from the Gold Rush vein.

ON BEHALF OF THE BOARD

Reg Davis, President.

25 November 1986

The Vancouver Stock Exchange has neither approved nor disapproved of the information contained herein.



SKYLINE EXPLORATIONS LTD. 2nd Floor - 675 W. Hastings St., Vancouver, B.C. V6B 1N2 (604) 683-6865 Telex-04-51313

PROGRESS REPORT # 12

The company is pleased to report that further drill assays have been received on its 100% owned Reg claim group in the Iskut River area of Northwestern British Columbia.

Underground drilling below the 16 Zone drift level returned:

DDH U86-5:

Intersected **22 feet of 1.401 ounces per ton gold at 100 feet in elevation below the "16" drift. This intersection includes 3.5 feet of 6.865 ounces per ton gold.** In addition, a new zone containing **3.5 feet of .516 ounces per ton gold** was intersected in this hole approximately 25 feet from the drill station.

DDH U86-6:

Intersected the vein at 113 feet in elevation below the "16" drift. The intersection assayed **5 feet of .962 ounces per ton gold.**

DDH U86-7:

Intersected the vein at 46 feet in elevation below the "16" drift. The intersection assayed 12.3 feet of .125 ounces per ton gold.

Funds for the initial private placement of 1,000,000 at \$ 2.72 per share have been placed in trust with David Anfield, Skyline's attorney, and will be released upon VSE approval of the agreement which was filed on December 5th.

ON BEHALF OF THE BOARD

Reg Davis, President.

8 December 1986

THE VANCOUVER STOCK EXCHANGE HAS NEITHER APPROVED NOR DISAPPROVED THE INFORMATION CONTAINED HEREIN.

REG



SKYLINE EXPLORATIONS LTD. 301-675 W. Hastings St., Vancouver, B.C. V6B1N2 (604) 683-6865 Faxline (604) 683-7449

N E W S R E L E A S E

1988 Exploration Program

Significant new gold showings have been found on Skyline's 100% owned Red Bluff and Red Bird crown grant claims. These claims include a copper-gold porphyritic intrusion just a few hundred meters northeast of Delaware's Twin Zone. Several showings grading 0.1 to 0.9 oz gold/ton have been located. A fault zone cutting the porphyry with a 200m strike length yields values from 0.1 to 0.25 oz gold/ton across 0.3m to 0.8m within the zone. A 5m section of poorly exposed pyritic intrusion carries 0.25 to 0.9 oz gold/ton across 1m of exposed thickness at 515m elevation. At 290m elevation a gossanous vein within mineralized porphyry grades 0.8 oz gold/ton across 0.3m of exposed thickness and 3m of exposed strike length.

Other exploration targets include the Road showing south of the Delaware property which grades 8.5 oz gold/ton across 0.3m and an exposed strike length of 4m. The trend of this shear is similar to trends found on Delaware's property.

Significant assays include:

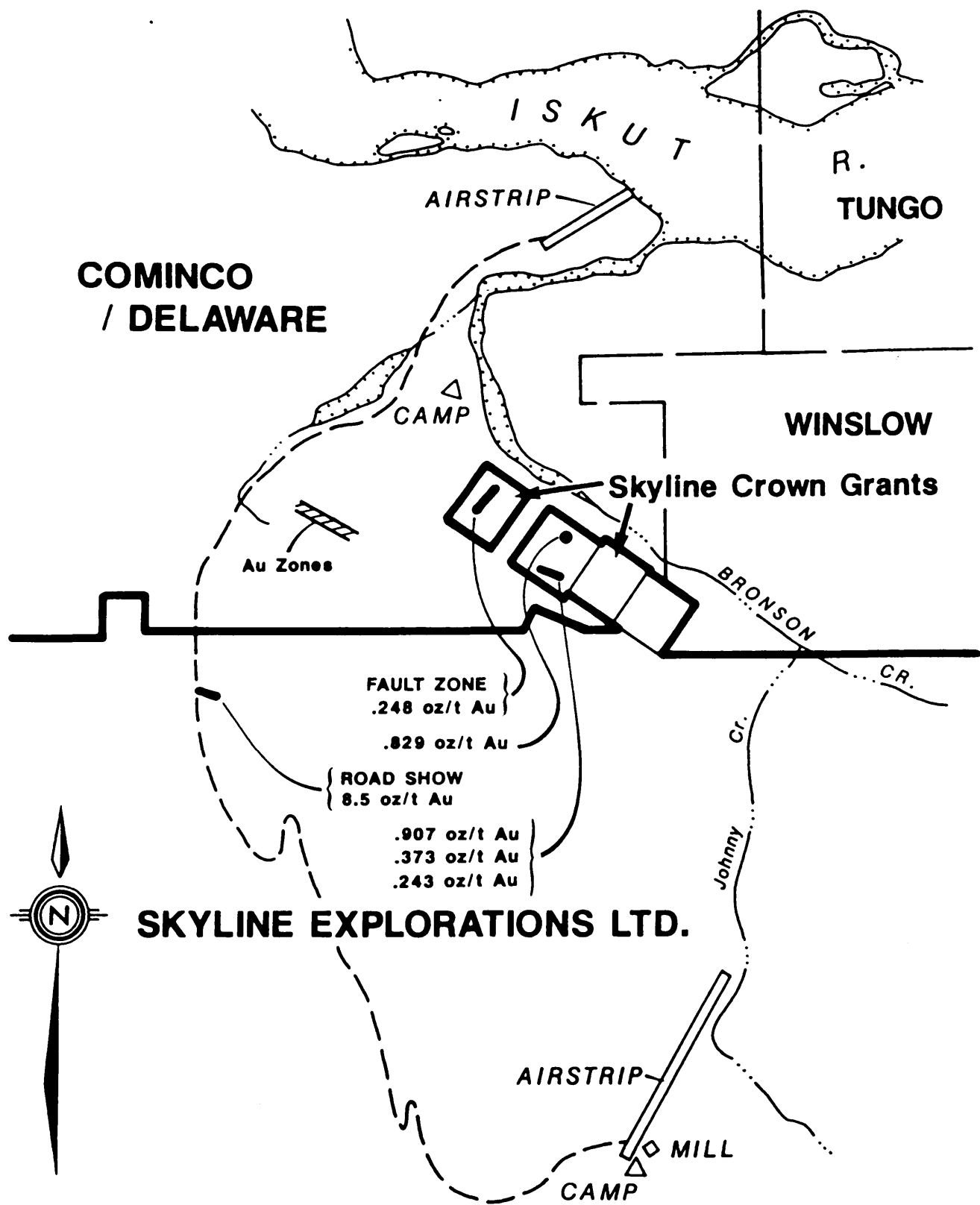
	Sample #	Across	Assay
	83MM87	0.8m	.248
	83MM130	1m	.242
	83MM142	0.3m	.214
	83MM164	0.3m	.829
	84MM179	30cm x 20cm talus	.907
	84MM180	30cm x 20cm talus	.373
Road Showing	83AK143	0.3m	8.527

Diamond drilling on the Red Bluff and Red Bird crown grants will begin in mid June with drilling on the Road showing in mid July.

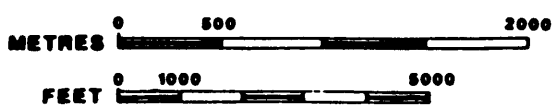
June 15, 1988

On behalf of the Board

R.E. Davis,
President



SKYLINE EXPLORATIONS LTD.



88/06/13