



INTERNATIONAL COAST MINERALS CORPORATION
 1950 Park Place - 666 Burrard St., Vancouver, B.C. Canada V6C 2X8
 Tel: (604) 685-4335 Fax: (604) 685-3353

MINISTRY OF ENERGY, MINES
 AND PETROLEUM RESOURCES
 Rec'd JUN 28 1988
 SUBJECT _____
 FILE _____
 VANCOUVER, B.C.

Kennedy River
 884542

Vancouver Stock Exchange (VSE)
 Trading Symbol: INK

88/3
 March 30, 1988.

NEWS RELEASE

Waldo W. Ejtetl, President of International Coast Minerals Corporation, wishes to announce that a drilling program is underway on the Bear Property in the Kennedy River Gold Camp of Vancouver Island, located 55 km. west of Port Alberni, B.C., Canada.

Current drilling on the Black Vein indicates the presence of significant gold values over mineable widths. Peak values in the vein system have graded as high as 3.692 oz/ton. The highest gold values recovered to-date were obtained from the cores of three diamond drill holes as follows:

- 1) An intersection in drill hole BR-88-6 graded 0.936 oz/ton across 2.17 m.
- 2) An intersection in drill hole BR-88-7 graded 0.313 oz/ton across 1.84 m.
- 3) An intersection in drill hole BR-88-8 graded 0.321 oz/ton across 1.87 m.

A significant new zone of quartz sulphide veinlets with gold values was discovered during the current drilling program, which indicates the potential for larger tonnage through underground mining, or the eventual possibility for open-pit.

The Company feels that these results, early in the drilling program, are just the beginning in determining the extent of this discovery.


 Waldo W. Ejtetl, President

LOG NO:	JUN 30 1988	VAN
ACTION:		
FILE NO:	Kennedy River	

The Vancouver Stock Exchange neither approves nor disapproves of the contents thereof.

INTERNATIONAL COAST MINERALS CORPORATION
1950, lace - 666 Burrard St., Vancouver, B.C., Canada V6C 2X8
Tel: (604) 685-4335 Fax: (604) 685-3353

Vancouver, British Columbia
June 20, 1988

MINISTRY OF ENERGY, MINES
AND PETROLEUM RESOURCES

Page 1 of 1

Rec'd

JUN 28 1988

Symbol - INK - Vancouver Stock Exchange

SUBJECT _____

FILE _____

INTERNATIONAL COAST MINERALS CORPORATION

VANCOUVER, B.C.

NEWS RELEASE

Negotiations are underway between Directors of Nationwide Gold Mines Corporation and International Coast Minerals Corporation with respect to the amalgamation of the two companies. Nationwide Gold Mines Corporation has extensive holdings next to International Coast Minerals' properties in the Kennedy River Gold Camp on Vancouver Island.

Significant gold values were encountered on adjoining properties both in diamond drilling and trenching which have recently been completed by Nationwide Gold Mines and Golden Spinnaker Minerals Corporations. The diamond drilling was carried out on the Blaster Property which is held 50% by Nationwide Gold Mines Corporation and 50% by Golden Spinnaker Minerals Corporation.

Negotiations are also underway with respect to International Coast Minerals Corp. taking over 50% interest in the Blaster Property held by Golden Spinnaker Minerals Corp.

Should negotiations be successful it will dramatically increase International Coast Minerals' holdings of prime property in the Kennedy River Gold Camp.

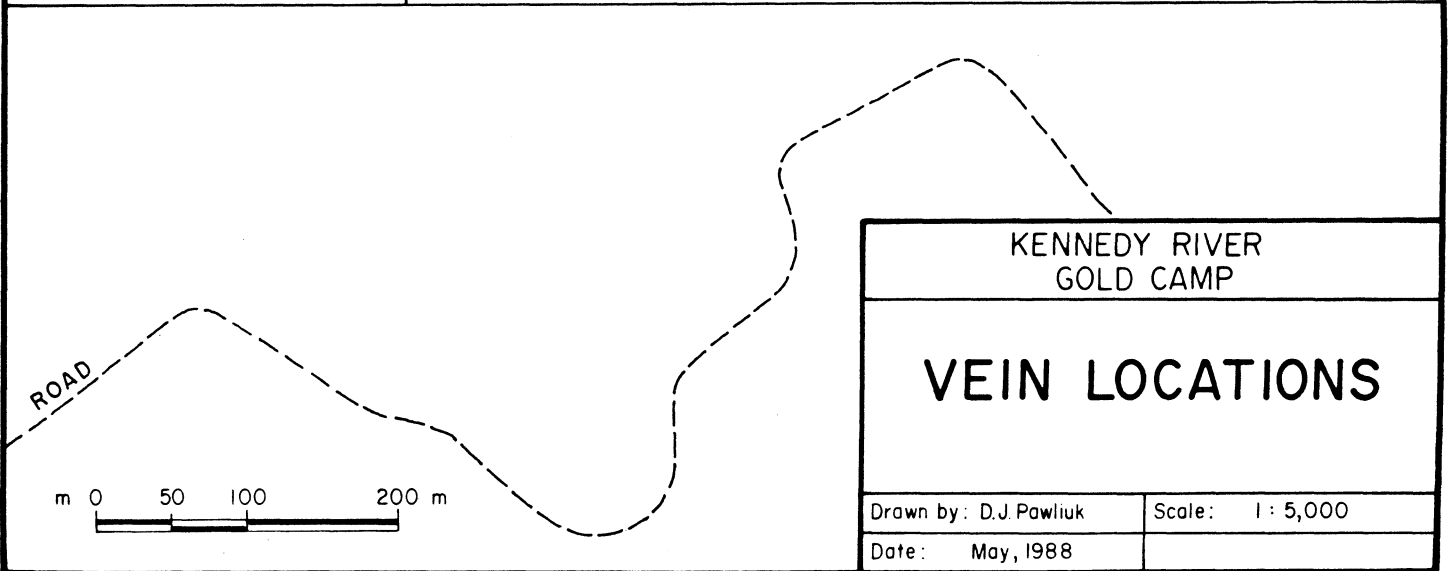
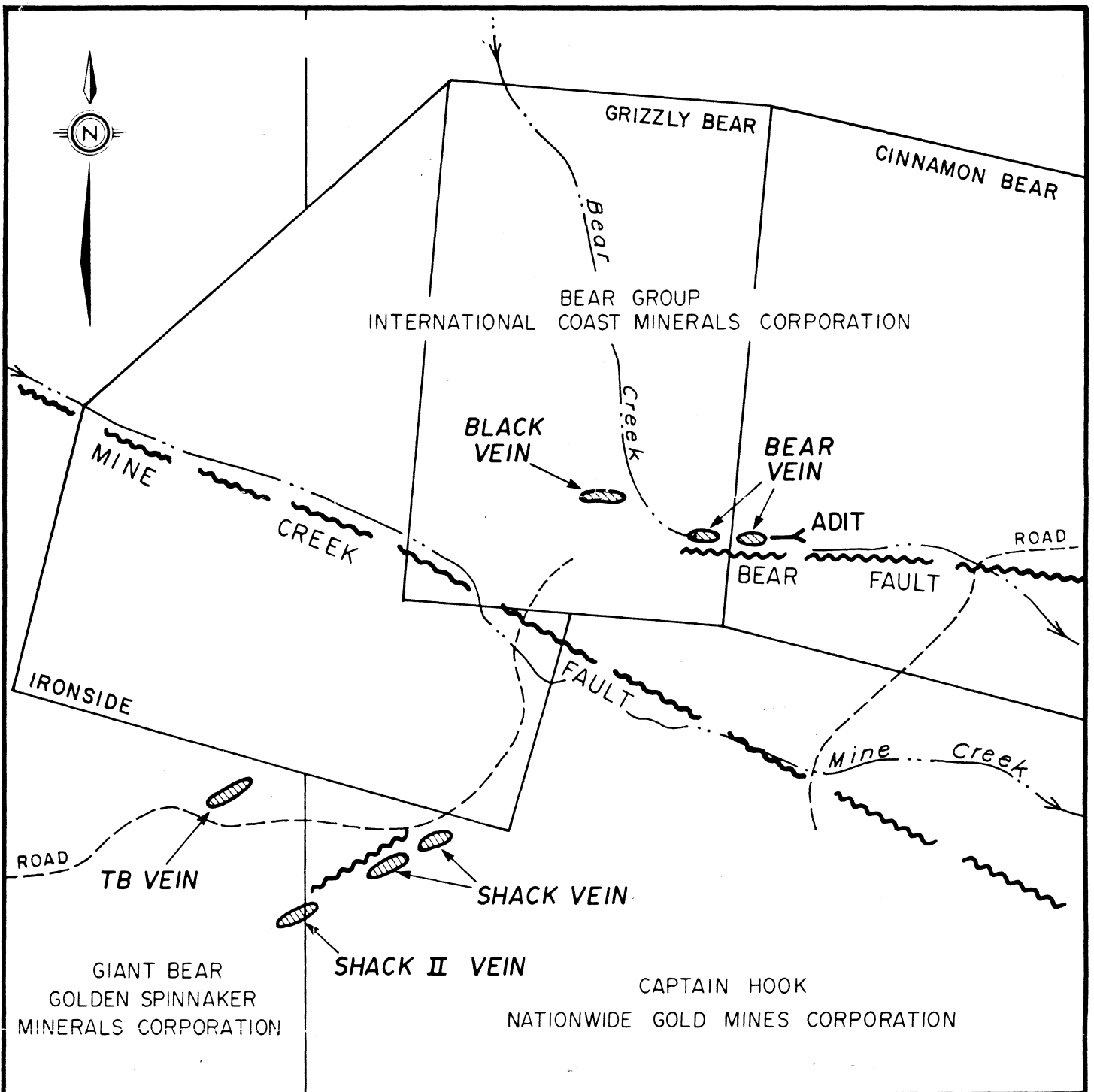
Further information is available on request.

INTERNATIONAL COAST MINERALS CORPORATION



per/
Waldo Ejtél
President

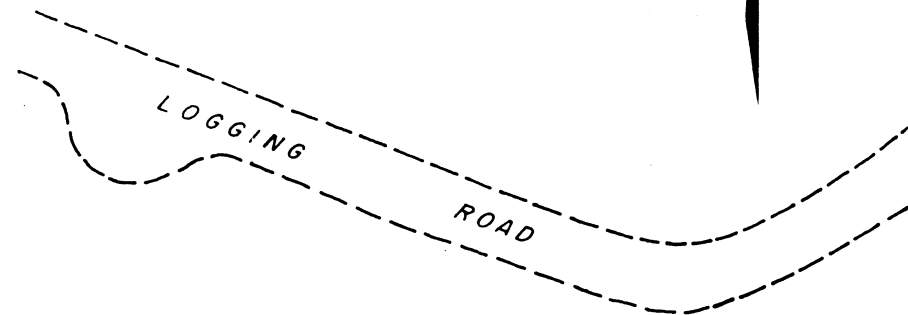
The Vancouver Stock Exchange neither approves nor disapproves of the contents thereof.



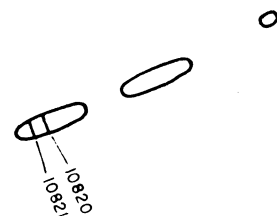
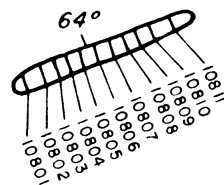

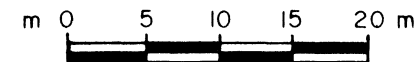
ASSAY TAG NO.	GOLD oz/ton	SILVER oz/ton	SAMPLE WIDTH (m)
---------------	-------------	---------------	------------------

10801	0.158	1.65	0.18
10802	1.112	3.42	0.22
10803	0.914	3.67	0.32
10804	3.360	5.04	0.32
10805	2.594	2.44	0.27
10806	0.142	3.00	0.24
10807	0.228	0.81	0.18
10808	0.718	1.30	0.34
10809	1.015	2.34	0.24
10810	1.951	1.13	0.29
10811	0.160	0.41	0.26
10812	0.116	0.92	0.30
10813	0.125	2.16	0.68
10814	0.490	2.87	0.58
10815	0.622	3.66	0.76
10816	0.240	1.80	0.47
10817	0.201	1.08	0.29
10818	0.136	1.23	0.27
10819	0.005	N/D	0.12 ← Wallrock Sample
10820	0.016	0.01	0.21
10821	0.014	0.15	0.40
10822	0.230	1.11	0.29

AVERAGE
(except 10819) 0.692 1.91 0.37



VEIN



NATIONWIDE GOLD MINES CORPORATION

NATIONWIDE GOLD MINES CORPORATION

SHACK VEIN ASSAY PLAN

Drawn by: D.J. Pawliuk

Scale: 1: 500

Date: May, 1988

- 1522 - Black Bear
- 1580 - Cinnamon Bear
- 1599 - Grizzly Bear
- 1601 - Ironsides
- 2882 - Bear Fraction

Blaster
2899

Titanic
1578

Rule
3018

Captain
Hook 1455

Tommy
1029

1599

1601

1580

1522

2882

Waterfall
1560

Golden Gate
1035

CLAIM MAP

(Part of 092F 3W)

DRAWN BY: RT HENNEBERRY

SCALE: 1:50,000

DATE: JULY, 1987

KENNEDY LAKE

Larry
Lake

ALBERN

Boulder
Creek

Kennedy
Trailing

Creek

Adit
Creek

Creek

Creek

Creek

Olympic

River

Kilometres

N

0

1

2

3

0

1

2

3

Report
River

River

Sony
River

ASSAY DATA					ASSAY DATA				
Ref No.	Sample No.	Width (m)	Gold (g/t)	Silver (g/t)	Ref No.	Sample No.	Width (m)	Gold (g/t)	Silver (g/t)
2	4042	.35	1.44	.048	36	4a	.46	1.87	.78
3	50467	.30	.27	.10	36	4b	.54	1.93	.90
4	50468	.38	.48	.18	37	7a	.38	.88	.41
5	50465	.38	.38	.34	38	7b	.43	2.05	.77
6	50464	.30	.27	.10	39	WE-13	.23	1.01	2.81
7	50483	.48	1.24	.88	40	WE-14	.26	.39	.22
8	50442	.30	1.53	.25	41	WE-15	.31	1.07	.83
9	50466	.48	1.30	.98	42	WE-16	.38	.60	.46
10	50480	.35	.25	.01	43	WE-12	BULK	2.82	1.45
11	50478	.30	.08	.42					
12	4041	.88	.33	.63					
13	4040	.88	.77	.38					
14	4038	.88	1.42	2.26					
15	4036	.73	.44	.73					
16	4037	.85	1.56	.88					
17	4038	.30	.53	.19					
18	4038	.80	1.57	2.36					
19	4034	.65	1.40	4.01					
20	4033	.70	.09	.38					
21	4032	.80	.15	.80					
22	4029	.30	1.44	2.17					
23	WE-1	.40	1.69	1.38					
24	WE-2	.45	.46	.41					
25	WE-3	.37	.34	.88					
26	WE-4	.42	3.36	1.97					
27	WE-5	.40	2.27	.98					
28	WE-6	.40	0.03	2.88					
29	WE-7	.37	1.9	.67					
30	WE-8	.38	2.38	1.28					
31	WE-9	.47	.88	.80					
32	WE-10	.38	.48	.74					
33	WE-11	.60	1.18	1.17					
34	WE-1-6	GRAB	.10	.38					

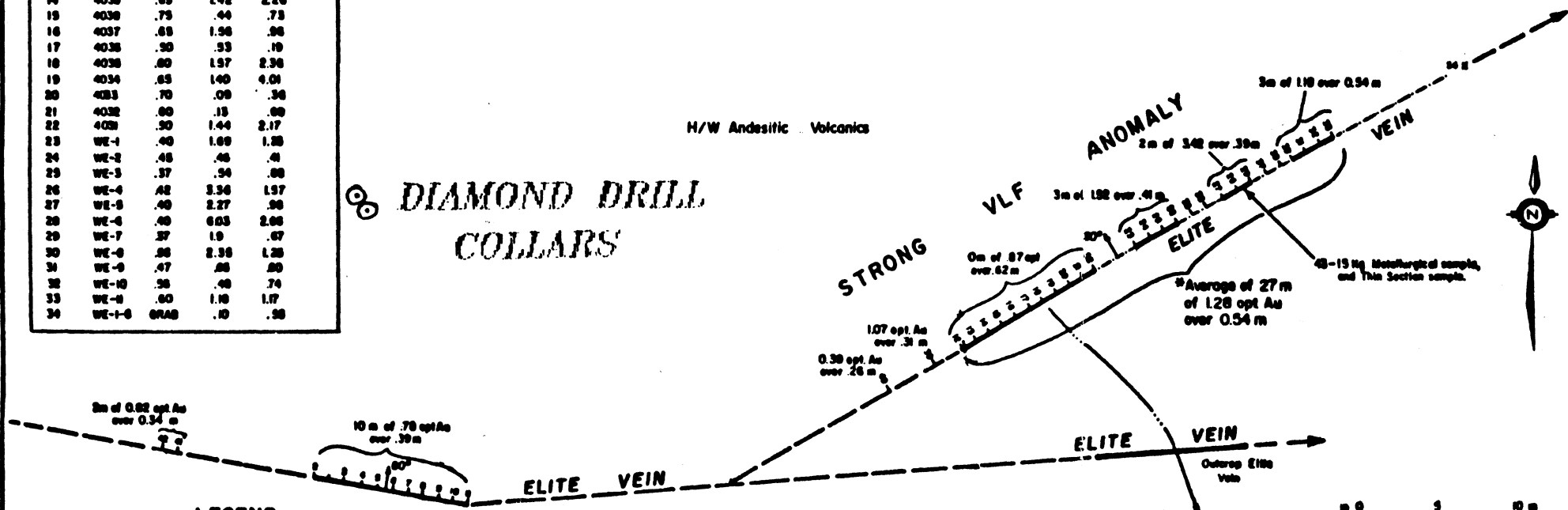
⊙ DIAMOND DRILL COLLAR

⊙ DIAMOND DRILL COLLAR

⊙ DIAMOND DRILL COLLARS

H/W Andesitic Volcanics

F/W Andesitic Volcanics



LEGEND

- Creek
- Projected unexposed vein location
- Exposed gold-quartz vein; and massive pyrite; chlorite; chalcopyrite; 1-5cm clay-chlorite sheared contacts; disseminated pyrite
- DIAMOND DRILL COLLAR
- Non sampled vein
- Assume similar grades and widths in unsampled sections

NATIONWIDE GOLD MINES CORP/
GOLDEN SPINNAKER MINERALS CORP.

**ELITE VEIN GEOLOGY
ASSAY PLAN
DIAMOND DRILL
COLLARS**

DRAWN	W.R.E.	SCALE	1:250
DATE	DEC. 1987	AMENDED	JAN. 1988