





East

West

LEGEND

-  STOPPED AREAS
-  LEVELS REHABILITATED BY YEAR 4

INDICATED ORE BLOCKS

-  READILY AVAILABLE
-  OTHER

CROWN SHAFT

555 DR

655 DR

755 DR

855 DR

1055 DR

1159 DR

1255 X - CUT

1355 X - CUT

1459 X - CUT

10-1W

10-2W

10-4W

11-1W

11-2W

11-3AW

11-3W

11-4W

11-5W

11-6W

12-2W

12-1W

12-3W

12-6W

12-9W

13-1W

13-5W

13-9W

13-2W

14-4W

14-8W

14-9W

14-10W

15-2W

15-3W

15-4W

15-5W

15-6W

15-7W

16-3AW

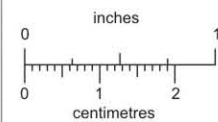
16-2W

17-W

17-1AW

17-2W

6 LEVEL TO 16 LEVEL



This reference scale bar has been added to the original image. It will scale at the same rate as the image, therefore it can be used as a reference for the original size.



E & B EXPLORATIONS INC.
VANCOUVER CANADA

BRALORNE PROJECT
VERTICAL PROJECTION OF 55 VEIN

DATE	OFFICE	DEPARTMENT	MAP INDEX NO	SCALE	DRAWING NO
3-17-82			891303	1" = 200'	FIG. 8