

L 30800 N
 L 30600 N
 L 30400 N
 L 30200 N
 L 30000 N
 L 29800 N
 L 29600 N
 L 29400 N
 L 29200 N
 L 29000 N
 L 28800 N
 L 28600 N

29500 E

29500 E

30,000 E

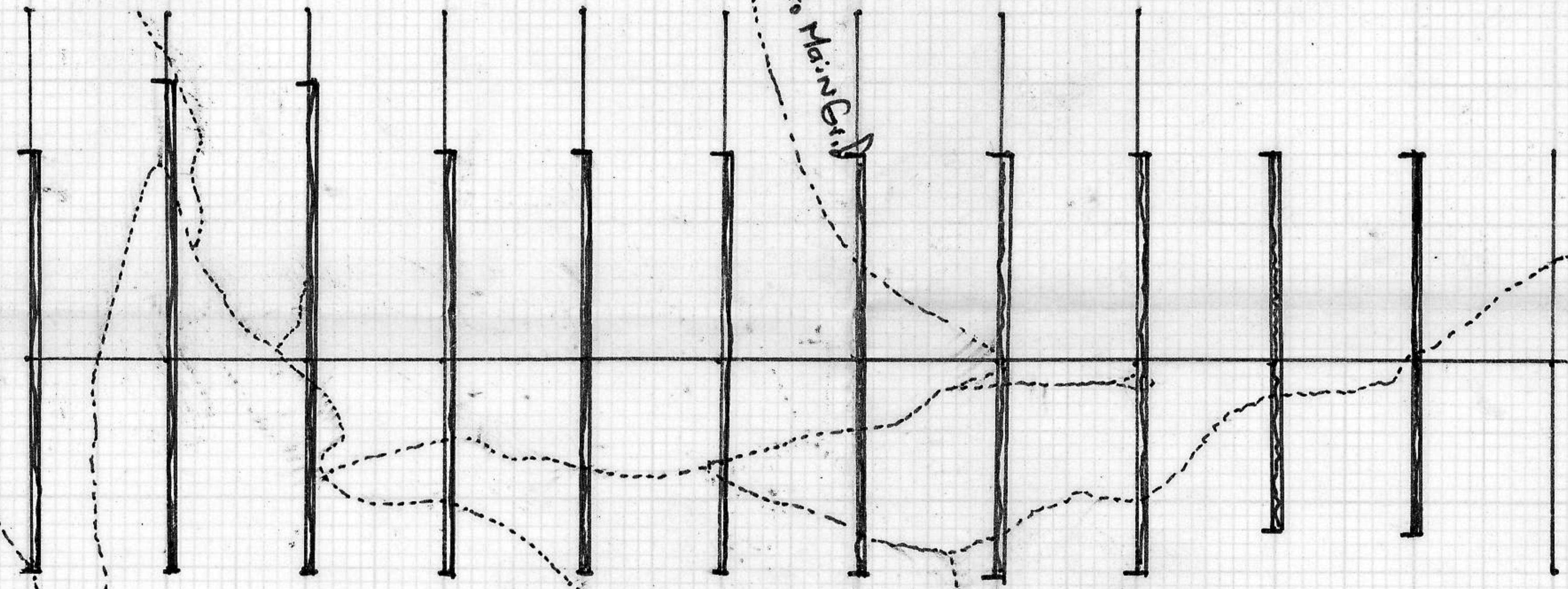
30000 E

30300 E

30300 E

A₃ 035°


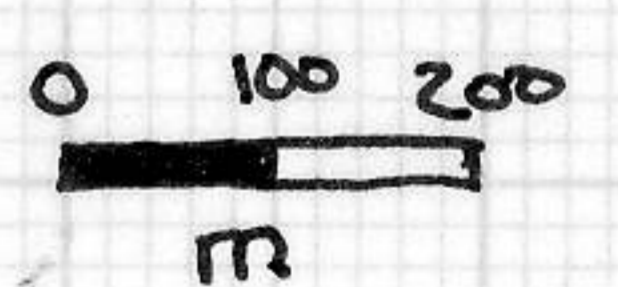
Road to Main Grid



29700-30300 E
 29600-30300 E
 29400-30300 E
 29100-30300 E
 29100-30300 E
 29100-30300 E
 29100-30300 E
 29100-30300 E
 29100-30240 E

600.0 M
 700.0 M
 700.0 M
 600.0 M
 600.0 M
 600.0 M
 600.0 M
 600.0 M
 560.0 M
 560.0 M

6.80 km



..... 2 wheel drive road

McCorvie GRID
I.P. Survey

862361