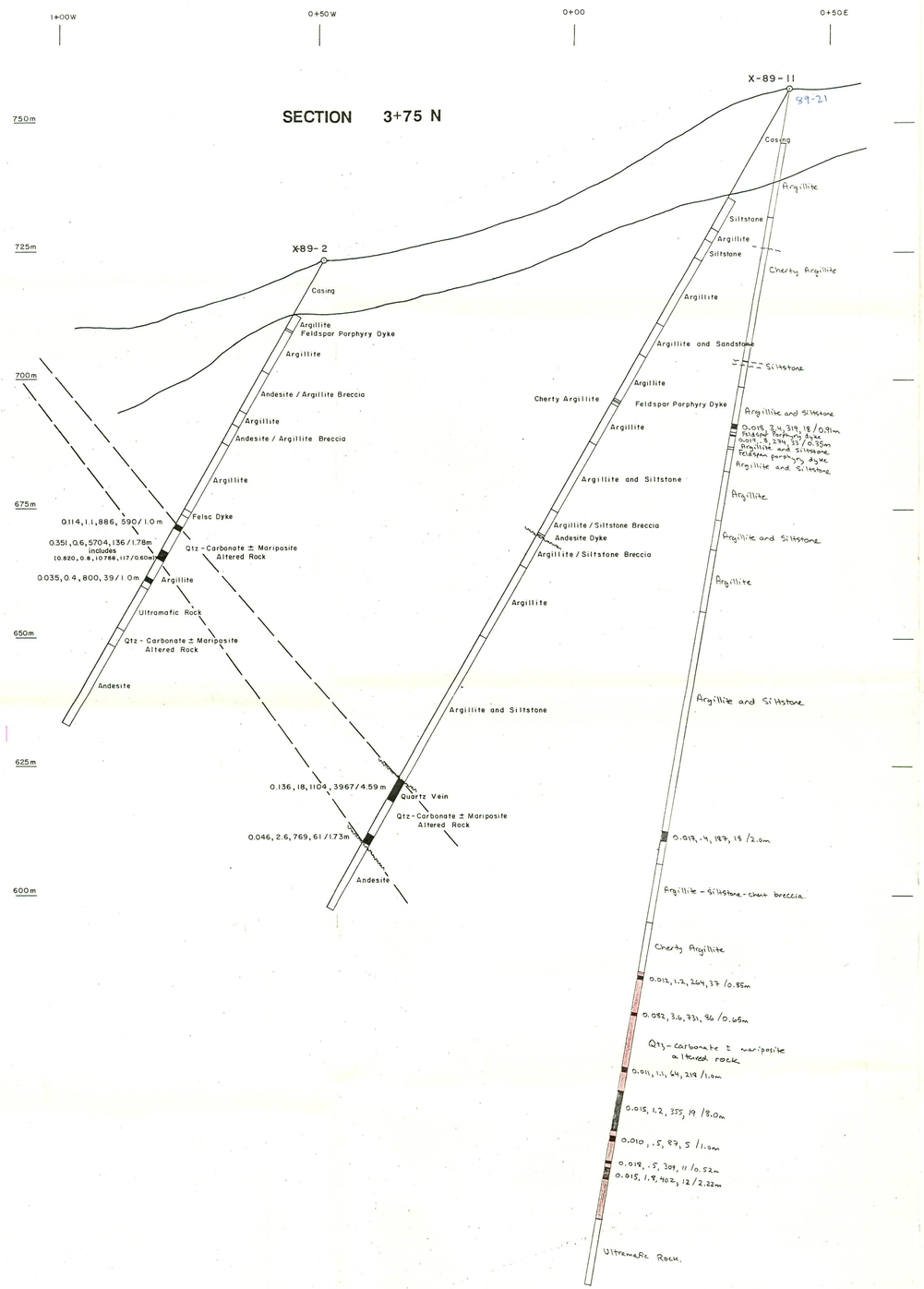

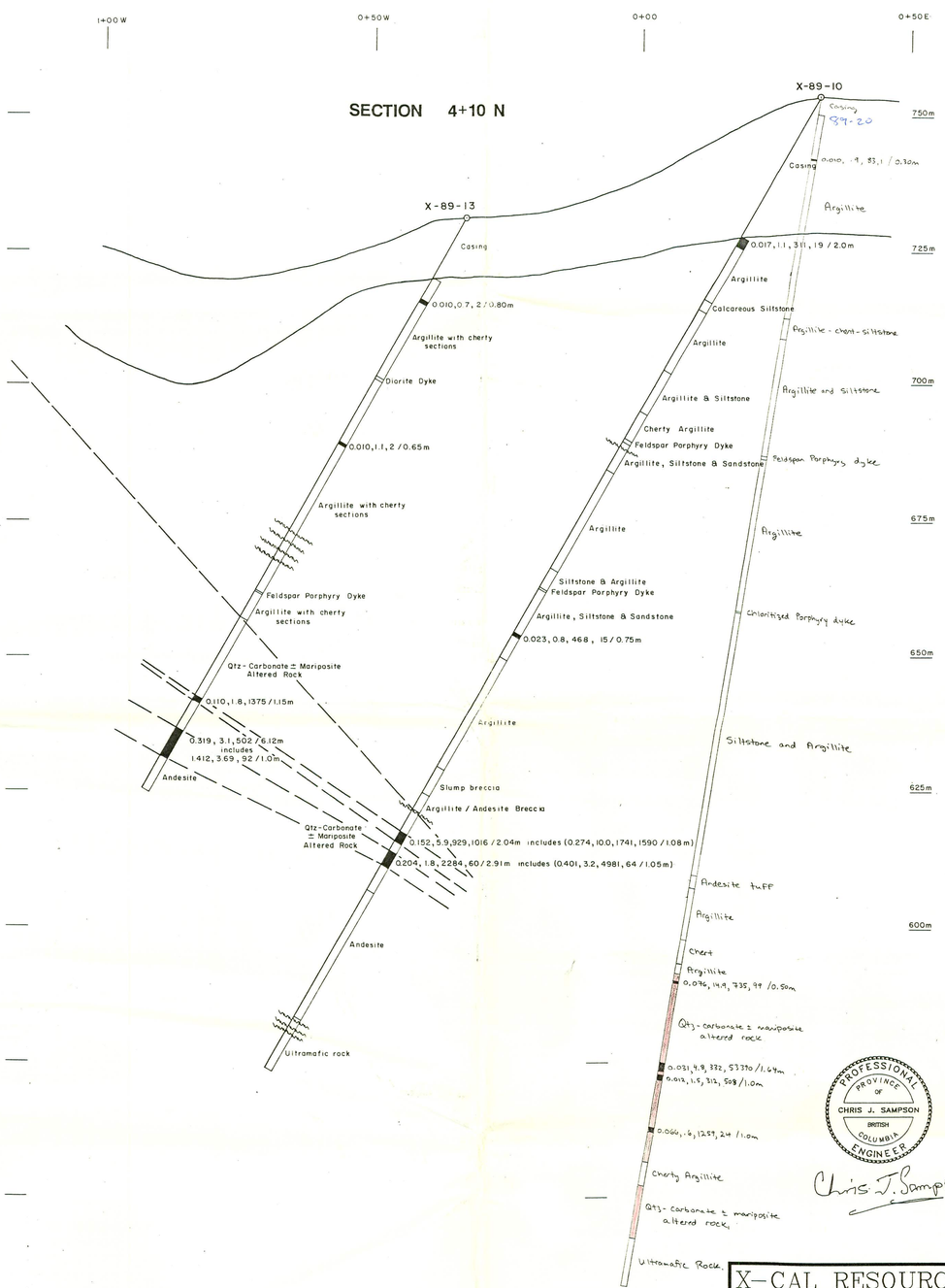

PROFESSIONAL ENGINEER
PROVINCE OF BRITISH COLUMBIA
CHRIS J. SAMPSON

Chris J. Sampson

LEGEND

1989 DRILL HOLE RESULTS
0.264, 1.0, 4047, 77 / 3.07m — Au oz/t, Ag ppm, As ppm, Sb ppm / SAMPLE LENGTH IN METRES

1988 DRILL HOLE RESULTS
0.226, 7.3, 83 / 3.0m — Au oz/t, Ag ppm, Sb ppm / SAMPLE LENGTH IN METRES

inches 0 1 2
0 1 2 3 4 5 centimetres
BRITISH COLUMBIA GEOLOGICAL SURVEY
This reference scale bar has been added to the original image. It will scale at the same rate as the original image, and can be used as a reference for the original size.

X-CAL RESOURCES LTD.

SNOWBIRD GROUP

OMINECA MINING DIVISION, B.C. NTS: 93 K/7, 8

CROSS SECTIONS

0 10 20 30 40
SCALE 1:500

DATE: MARCH, 1989
BY: B.D.G./rwr
FIGURE No. 7

Prepared by: RWR MINERAL GRAPHICS LTD.

860135

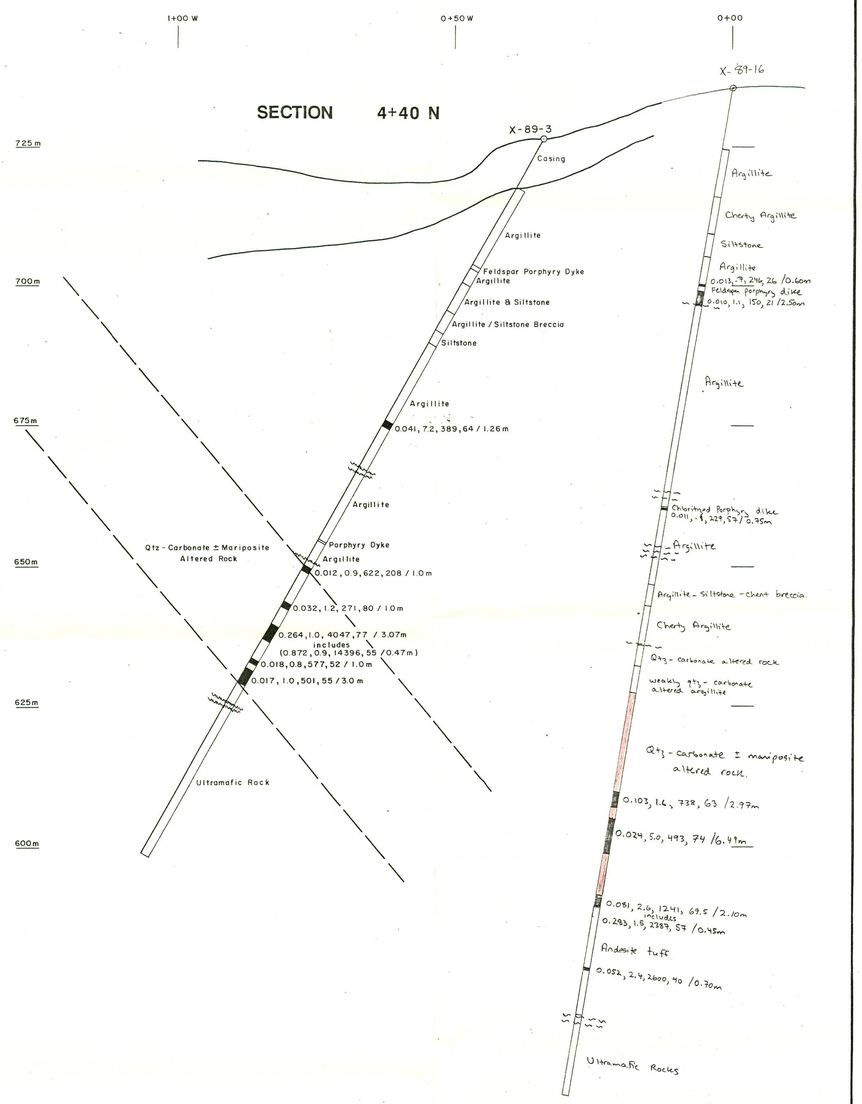

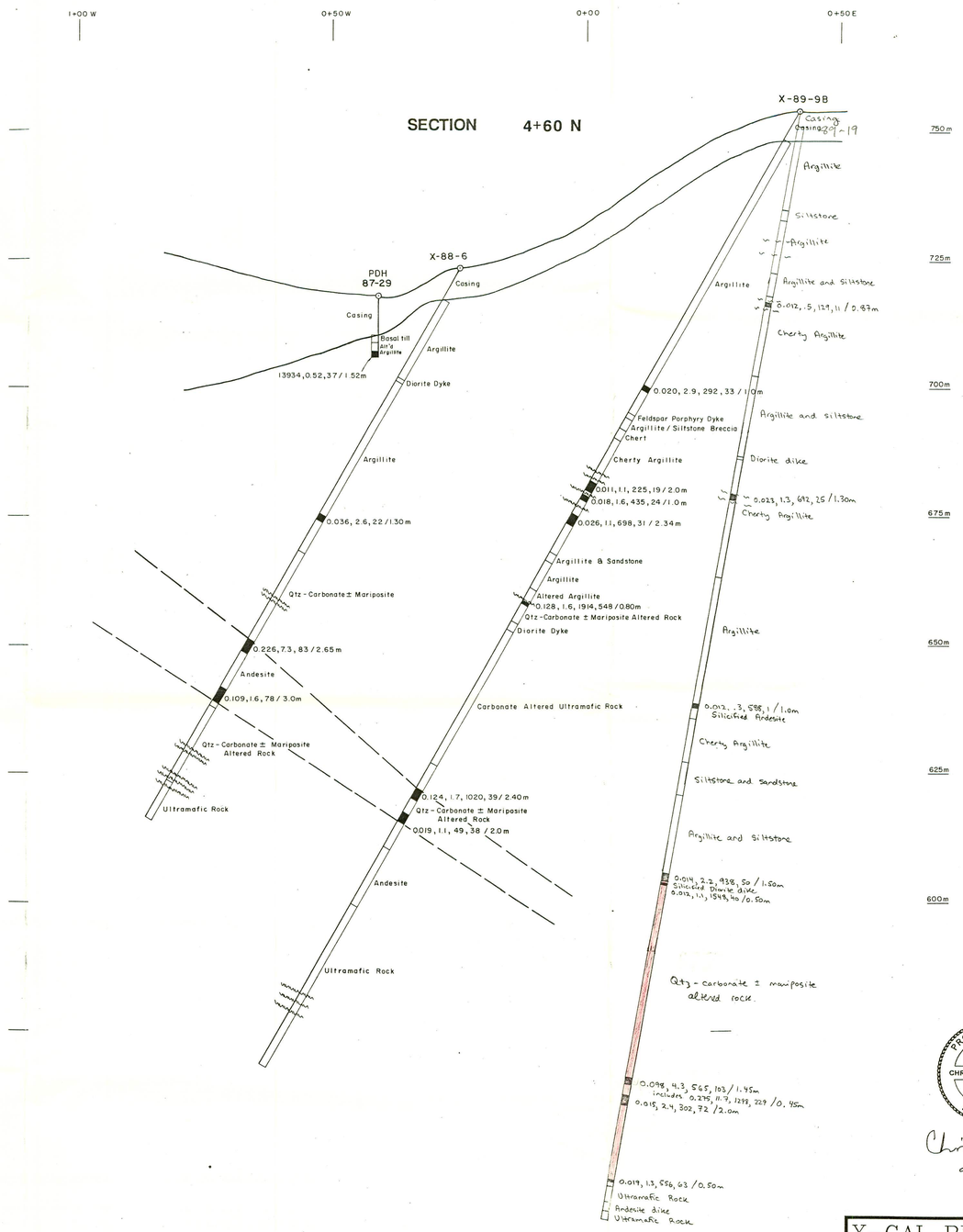

LEGEND

1989 DRILL HOLE RESULTS
0.264, 1.0, 4047, 77 / 3.07m — Au oz/t, Ag ppm, As ppm, Sb ppm / SAMPLE LENGTH IN METRES

1988 DRILL HOLE RESULTS
0.226, 7.3, 8: / 3.0m — Au oz/t, Ag ppm, Sb ppm / SAMPLE LENGTH IN METRES

inches 0 1 2
0 1 2 3 4 5 centimetres
BRITISH COLUMBIA GEOLOGICAL SURVEY
This reference scale bar has been added to the original image. It will scale at the same rate as the image, therefore it can be used as a reference for the original size.

PROFESSIONAL ENGINEER — PROVINCE OF BRITISH COLUMBIA — CHRIS J. SAMPSON

Chris J. Sampson

X-CAL RESOURCES LTD.

SNOWBIRD GROUP

OMINECA MINING DIVISION, B.C. NTS: 93 K/7, 8

CROSS SECTIONS

0 10 20 30 40
SCALE 1:500

DATE: MARCH, 1989
BY: B.D.G./rwr
FIGURE No. 8

Prepared by: RWR MINERAL GRAPHICS LTD.