Project M504	NTS 104 K	Scale 1:30,000	Page 1 of 1	Traverse SG.17.
Sampler S. Goertz.	Location, Target (words) OUTLAW		Sample Nos SG.-436-449.	
Date July 4/82.	photo no.		Cert. Nos	

842573

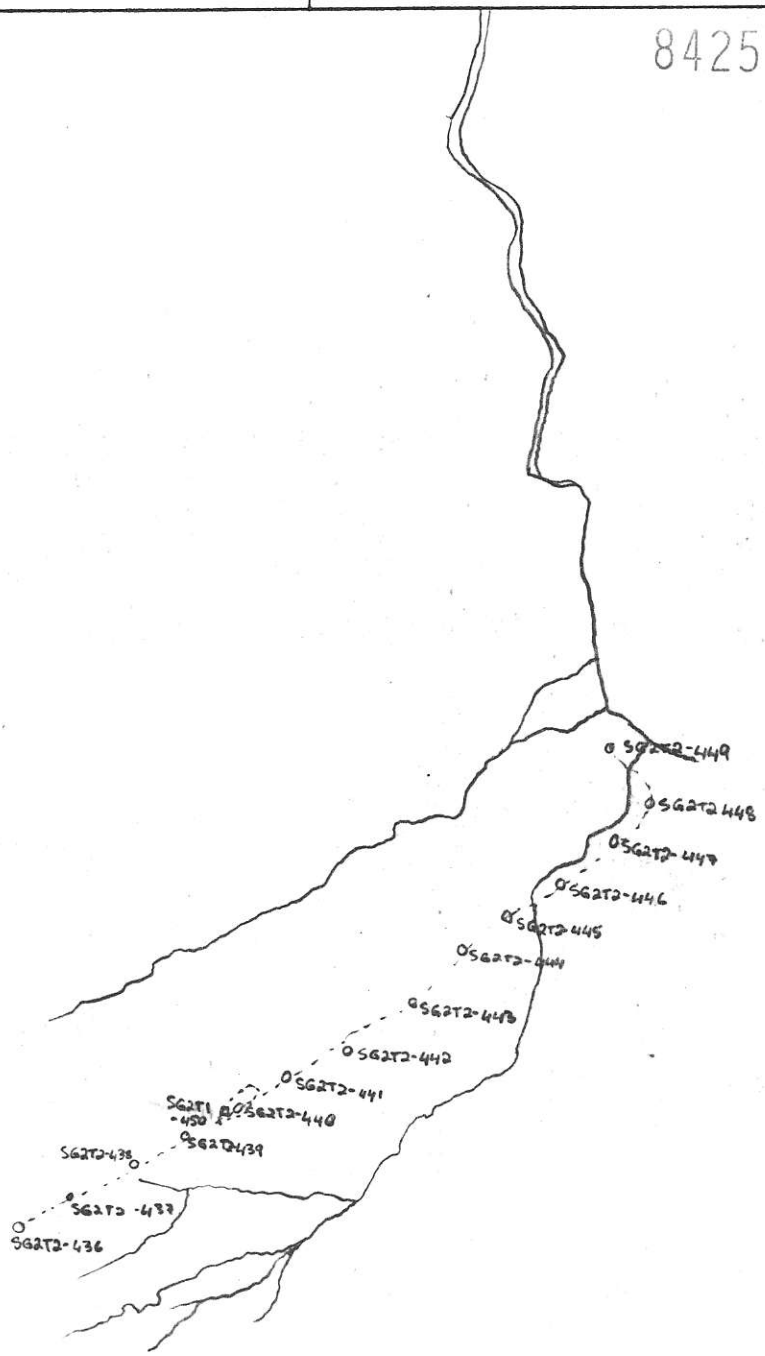

GEOCHEM: Cu Mo Pb Zn U W ASSAY:

DON'T FORGET CONTOURS, DRAINAGE, NORTH ARROW, LAT/LONG, SAMPLE SITES, WORKINGS, TRAILS, GOSSANS, OBSERVED GEOLOGY: DEFINED —— INFERRED - - - ASSUMED.....

GOSSAN, MINERALS | INTRUSIVE | LIMESTONE DOLOMITE | SHALE | CHERT | VOLCANIC | CONGLOMERATE | SANDSTONE SILTSTONE

SILT X SOIL ● ROCK ■ PAN △ WATER O

SPECIMEN SITE A,B,...; DO NOT WRITE ON OTHER SIDE OR USE COLOURS

BC11 6662 a - CSM

TITUDES

100/40 N)

CHEVRON MINERALS —— DAILY TRAVERSE REPORT

Project M 504	NTS 104 K	Scale 1:30,000	Page of	Traverse DB # 23
Sampler DEREK BROWN	Location, Target (words) SOUTH OF OUTLAW IN CIRQUE		Sample Nos DB2T1-191 TO 200	
Date JULY 21/82	photo no. BC5618-165 (T-13)		Cert. Nos REGIONAL.	

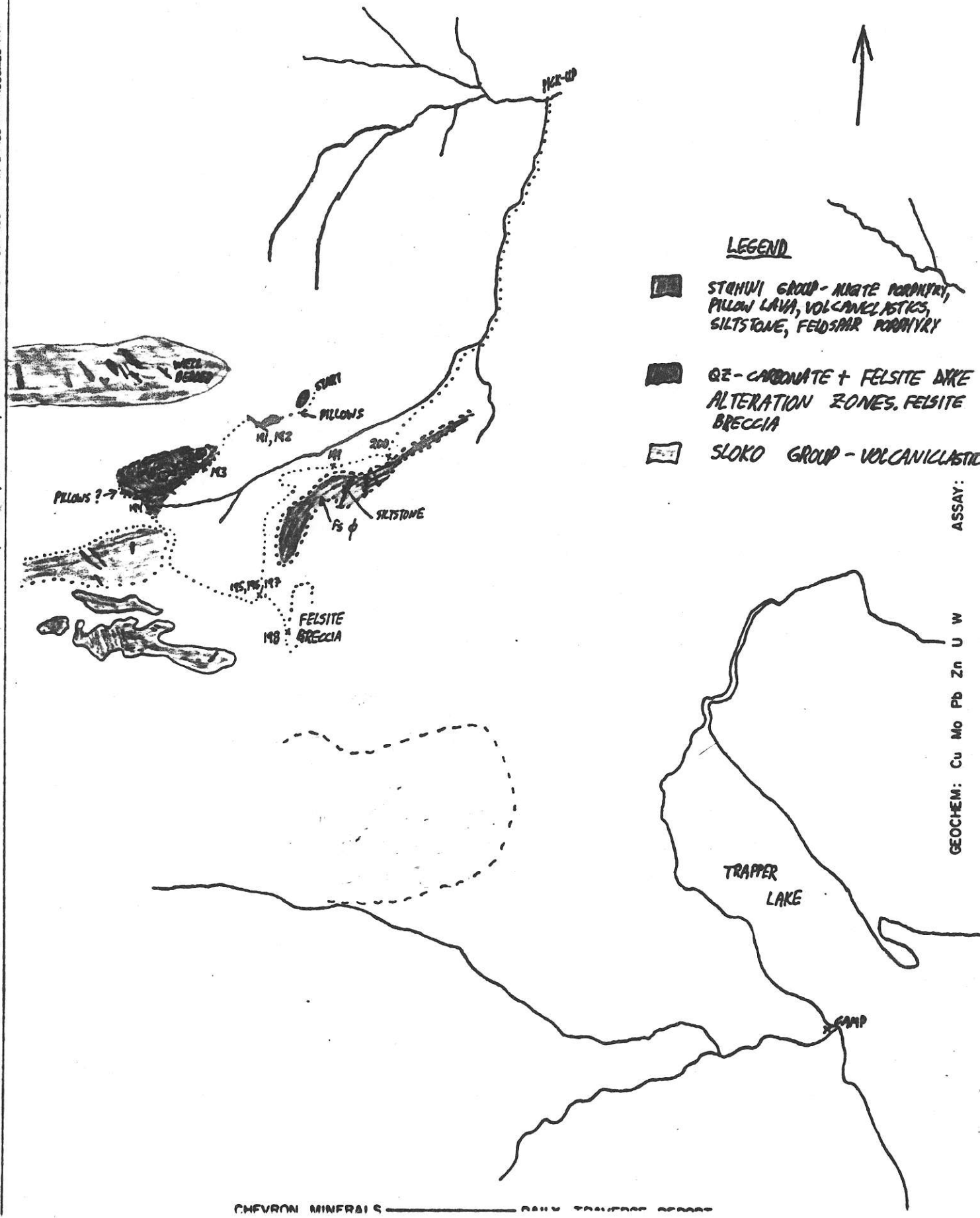

GOSSAN, MINERALS | INTRUSIVE | LIMESTONE DOLOMITE | SHALE | CHERT | VOLCANIC | SANDSTONE SILTSTONE

SILT X SOIL ● ROCK ● PAN △ WATER O

SPECIMEN SITE A.B.....; NOT WRITE ON OTHER SIDE OR USE COLOURS

DON'T FORGET CONTOURS, DRAINAGE, NORTH ARROW, LAT/LONG, SAMPLE SITES, WORKINGS, TRAILS, GOSSANS, OBSERVED GEOLOGY: DEFINED —— INFERRED - - - ASSUMED.....

CHEVRON MINERALS —————— DAILY TRAVERSE REPORT

Project M-501	NTS 104 K	Scale	Page 1 of 1	Traverse KL-13
Sampler R.L.	Location, Target (words) S. of OUTLAW		Sample Nos RLZT2-353->392	
Date 30/6/82	photo no. BC5618-205		Cert. Nos	

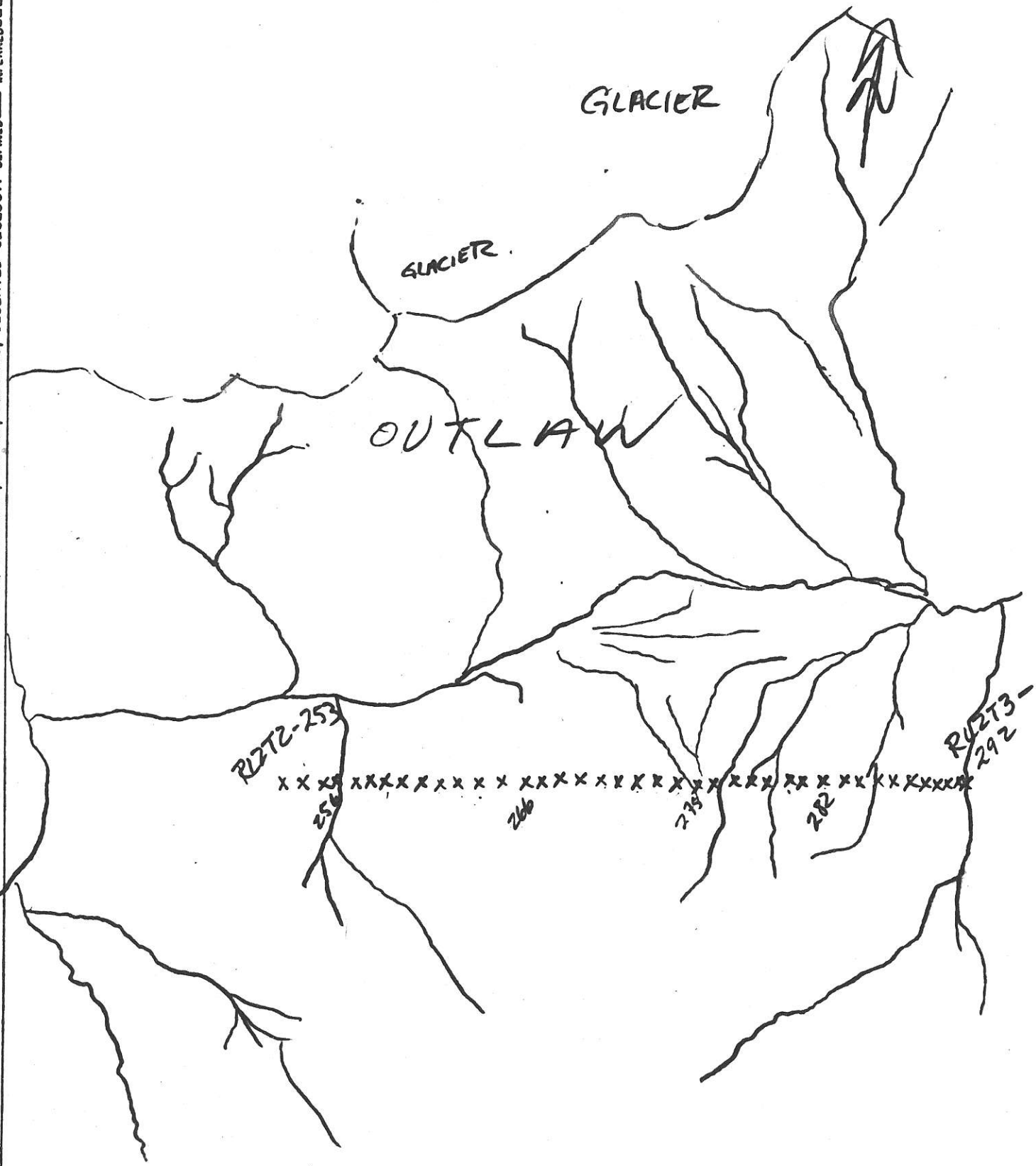

DON'T FORGET CONTOURS, DRAINAGE, NORTH ARROW, LAT/LONG, SAMPLE SITES, WORKINGS, TRAILS, GOSSANS, OBSERVED GEOLOGY: DEFINED —— INFERRED - - - ASSUMED....

SPECIMEN SITE A,B,...; DO NOT WRITE ON OTHER SIDE OR USE COLOURS

GOSSAN, MINERALS | INTRUSIVE | LIMESTONE DOLOMITE | SHALE | CHERT | VOL | CONGLOMERATE | SANDSTONE SILTSTONE | ATTITUDES

SILT X SOIL ● ROCK ● PAN △ WATER O

GEOCHEM: Cu Mo Pb Zn U W ASSAY:

Project M504	NTS 104 K	Scale 1: 30,000	Page 1 of 1	Traverse 20
Sampler ROB GREENBY	Location, Target (words) SOUTH OF OUTLAW		Sample Nos RL2T2 - 540(a) TO 545 (a) 546 TO 548	
Date JULY 21	photo no. BC5618 165		Cert. Nos REGIONAL	

PRECEDE ALL SAMPLE NUMBERS WITH RL2T2

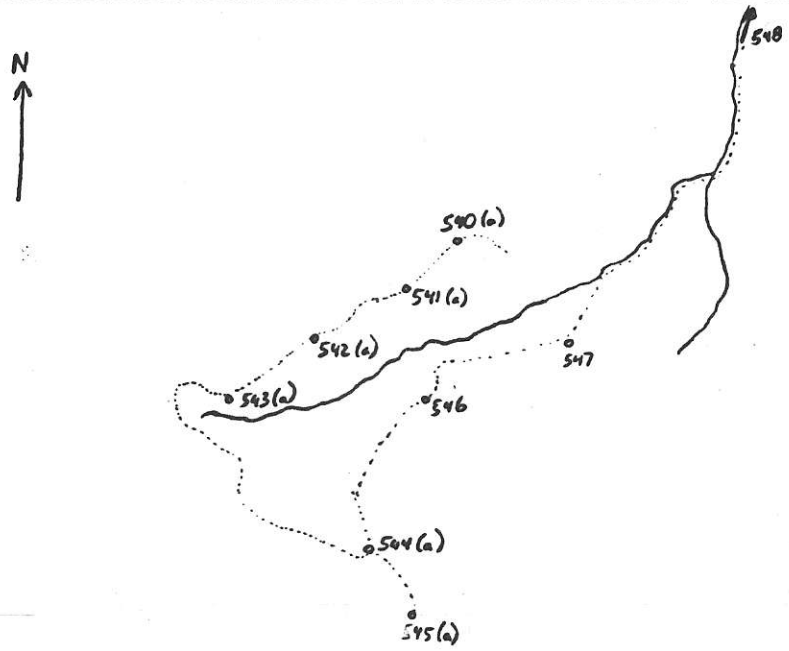

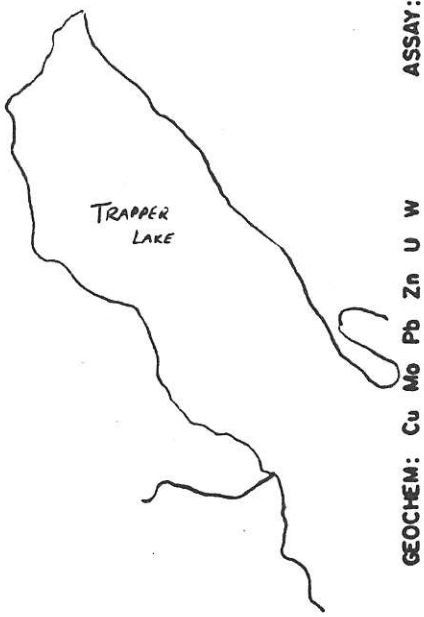

ASSAY:

GEOCHEM: Cu Mo Pb Zn U W

GOSSAN, MINERALS | INTRUSIVE | LIMESTONE DOLOMITE | SHALE | CHERT | VOLCANIC | CONGLOMERATE | SANDSTONE SILTSTONE

SILT X SOIL ● ROCK ■ PAN △ WATER O

SPECIMEN SITE A,B,...; DO NOT WRITE ON OTHER SIDE OR USE COLOURS

DON'T FORGET CONTOURS, DRAINAGE, NORTH ARROW, LAT/LONG, SAMPLE SITES, WORKINGS, TRAILS, GOSSANS, OBSERVED GEOLOGY: DEFINED —— INFERRED - - - ASSUMED.....

116662o-CSM

TITUDES

<100/90 N)

Project M504	NTS 104 K	Scale 1 – 30	Page 1 of 1	Traverse LR21	
Sampler L.Rowan	Location, Target (words) Along slope above lateral moraine		Sample Nos LR-541-562		
Date July 28, 82	photo no. BC 5618 - 168		Cert. Nos REGIONAL		

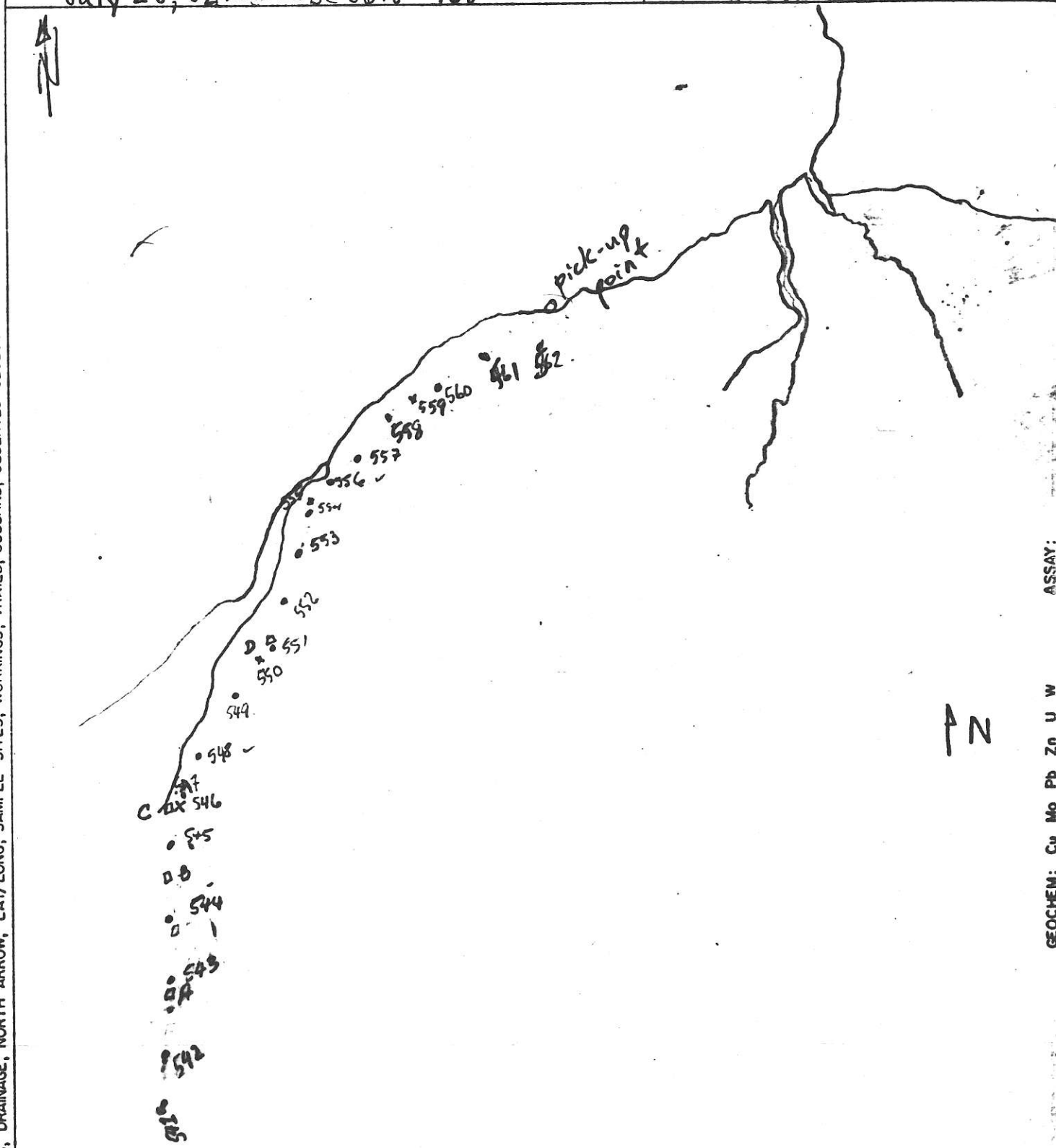

ON'T FORGET CONTOURS, DRAINAGE, NORTH ARROW, LAT/LONG, SAMPLE SITES, WORKINGS, TRAILS, GOSSANS, OBSERVED GEOLOGY: DEFINED —— INFERRED - - - ASSUMED.....

SPECIMEN SITE A,B,...; DO NOT WRITE ON OTHER SIDE OR USE COLOURS

OSSAN, MINERALS | INTRUSIVE | LIMESTONE DOLOMITE | SHALE | CHERT | VOLCANIC | CONGLOMERATE | SANDSTONE SILTSTONE

SILT X SOIL ● ROCK ● PAN △ WATER O

ASSAY:

GEOCHEM: Cu Mo Pb Zn U W

Project M504	NTS 104 K	Scale 1→30	Page 1 of 1	Traverse LR 22
Sampler L. Rowan	Location, Target (words) SW. of OUTLAW		Sample Nos LR-563-578	
Date July 30 1982	photo no. BC 5618-166		Cert. Nos REGIONAL	

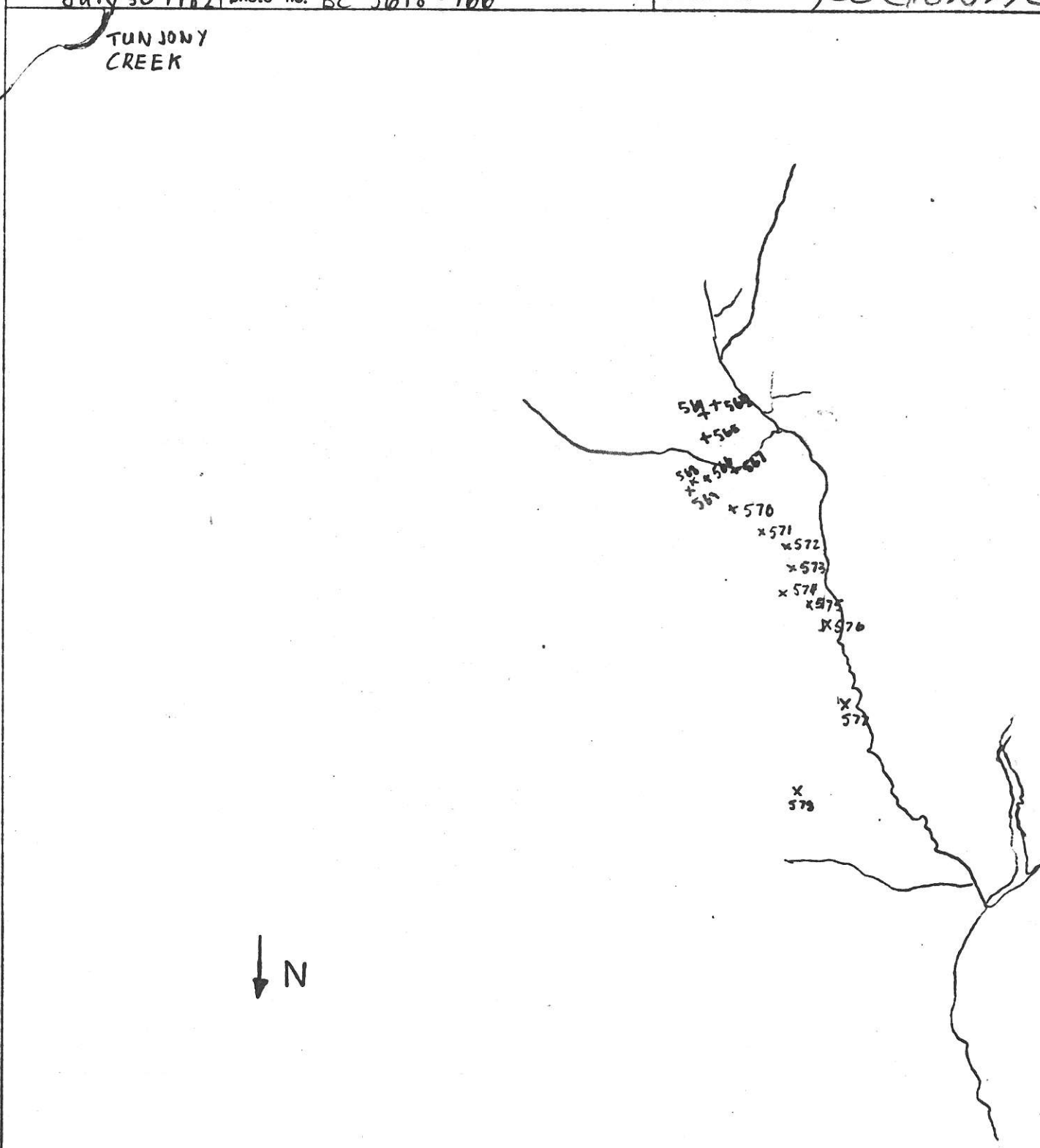

GOSSAN, MINERALS | INTRUSIVE | LIMESTONE DOLOMITE | SHALE | CHERT | CONGLOMERATE | SANDSTONE SILTSTONE | ATTITUDES (>100/40 N)

SILT ■ SOIL ● ROCK ● PAN △ WATER O

SPECIMEN SITE A,B,...: DO NOT WRITE ON OTHER SIDE OR USE COLOURS

DON'T FORGET CONTOURS, DRAINAGE, NORTH ARROW, LAT/LONG, SAMPLE SITES, WORKINGS, TRAILS, GOSSANS, OBSERVED GEOLOGY: DEFINED —— INFERRED - - - ASSUMED.....

GEOCHEM: Cu Mo Pb Zn U W ASSAY:

Project MJ04	NTS 104 H	Scale 1 - 50	Page of	Traverse LK 25
Sampler L. ROWAN	Location, Target (words) West Outlaw. Trib to Sutlahine		Sample Nos LR 593 - 600	
Date Aug. 5 1982	photo no. BC5618 201		Cert. Nos REGIONAL	

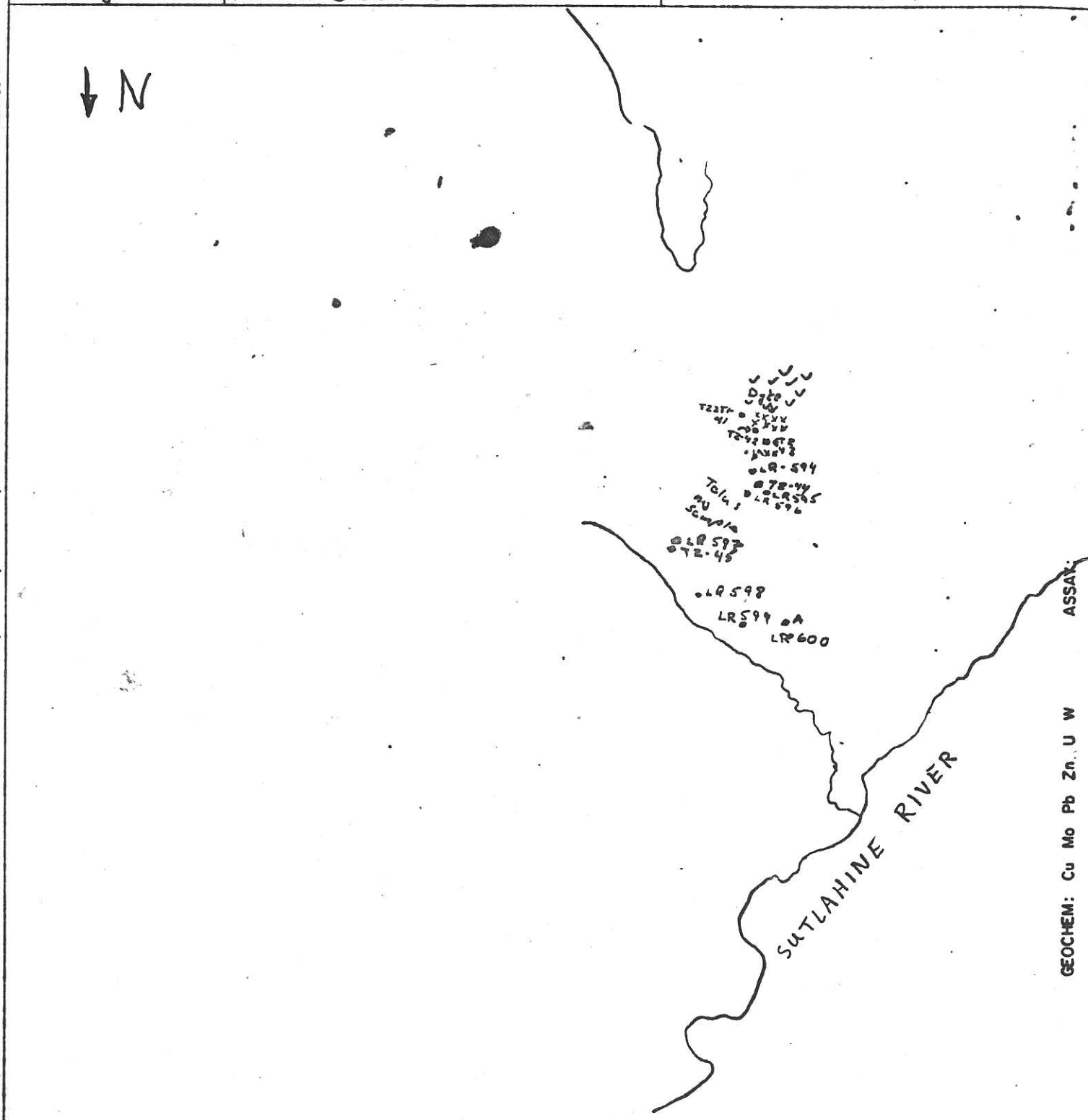

ASSAY:

GEOCHEM: Cu Mo Pb Zn U W

ATTITUDES (100/40 N)

SANDSTONE SILTSTONE CONGLOMERATE VOLCANIC CHERT SHALE PAN △ WATER O LIMESTONE DOLOMITE SILT X SOIL ● ROCK ● INTRUSIVE

SPECIMEN SITE A,B,...; DO NOT WRITE ON OTHER SIDE OR USE COLOURS

DON'T FORGET CONTOURS, DRAINAGE, NORTH ARROW, LAT/LONG, SAMPLE SITES, WORKINGS, TRAILS, GOSSANS, OBSERVED GEOLOGY: DEFINED —— INFERRED - - - ASSUMED.....

Project	NTS 104 K	Scale 1:32,000	Page of	Traverse
Sampler	Location, Target (words) OUTLAW CLAIM *AIR PHOTO LINEARS		Sample Nos	
Date NOV. 26/82	photo no. BC5618-205		Cert. Nos	

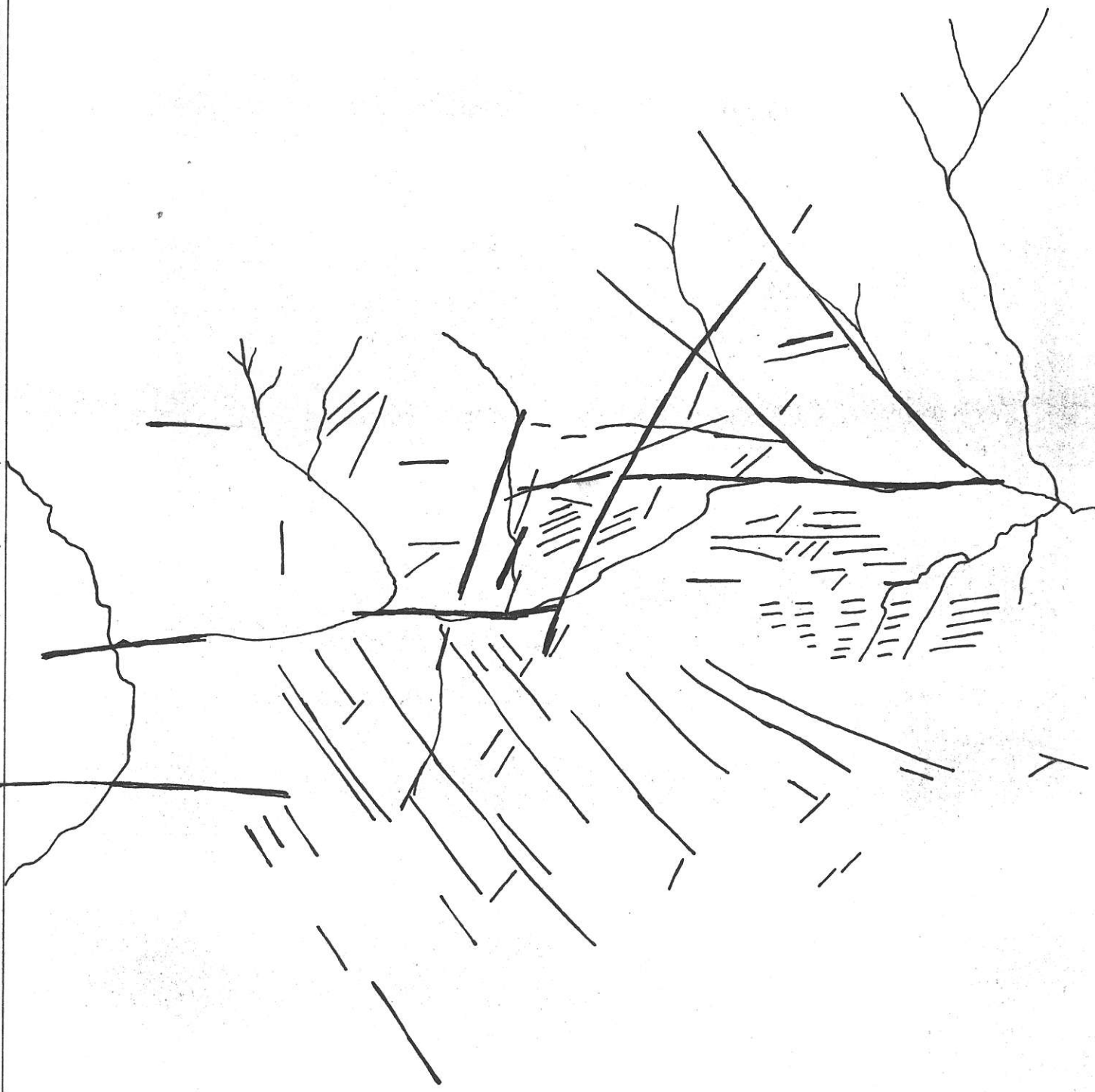

GOSSAN, MINERALS | INTRUSIVE | LIMESTONE DOLOMITE | SHALE | CHERT | VOLCANIC | CONGLOMERATE | SANDSTONE SILTSTONE | ATTITUDES

SILT X SOIL ● ROCK ■ PAN △ WATER O SPECIMEN SITE A,B,...; DO NOT WRITE ON OTHER SIDE OR USE COLOURS

DON'T FORGET CONTOURS, DRAINAGE, NORTH ARROW, LAT/LONG, SAMPLE SITES, WORKINGS, TRAILS, GOSSANS, OBSERVED GEOLOGY: DEFINED —— INFERRED - - - ASSUMED.....

GEOCHEM: Cu Mo Pb Zn U W ASSAY:

CHEVRON MINERALS —— DAILY TRAVERSE REPORT