

842498

MT-46

AUG 31/81

WEST OF TWT

MPT-46

MTTI-334

SOIL.

- ORANGE BRN.
- RIDGE TOP.
- C HORIZ.
- NO ORG.

MTTI-335

SOIL.

- ORANGE - BRN.
- RIDGE TOP.
- C HORIZON - W/ FRACTURED STRATIFIED
CALC. CK.
- NO ORG.

MTTI-336

SOIL.





- ORG - BRN.
- RIDGE TOP.
- B-C HORIZ.
- NO ORG.

MT-46

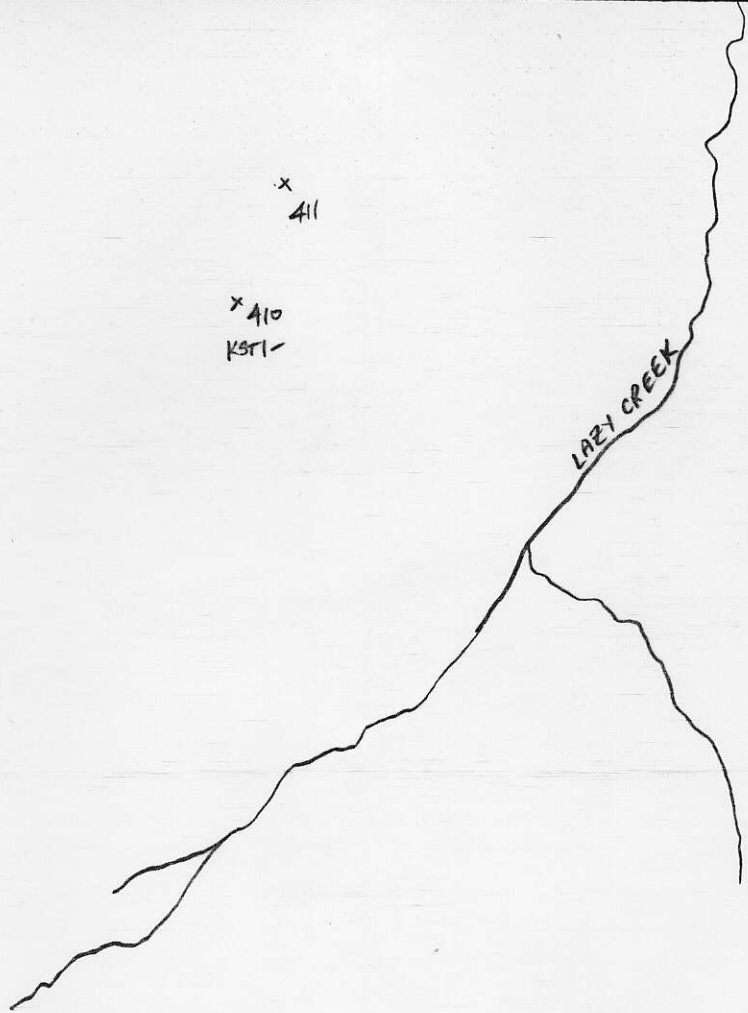
Project TULSEQUAH	NTS 104K	Scale 1" = 1/2 MILE	Page 1 of 2	Traverse
Sampler KEN SHANNON M. THICKE	Location, Target (words) RIDGE TO WEST OF LAZY RIVER, EXTENSION TUT CLAIMS		Sample Nos KST1- 410 TO 411	
Date AUG 3/81	photo no. A11586-185	Cert. Nos		

WSD-2999 1128
ATTITUDES
(100/40 N)

 SANDSTONE
 SILTYSTONE
 CONGLOMERATE
 VOLCANIC
 SPECIMEN SITE A.B. ...; DO NOT WRITE ON OTHER SIDE OR USE COLOURS

 CHERT
 SHALE
 LIMESTONE
 DOLOMITE
 SILT x SOIL • ROCK • PAN Δ WATER O

 INTRUSIVE
 GOSSAN,
 MINERALS
 DON'T FORGET CONTOURS, DRAINAGE, NORTH ARROW, LAT/LONG, SAMPLE SITES, WORKINGS, TRAILS, GOSSANS, OBSERVED GEOLOGY: DEFINED --- INFERRED --- ASSUMED.....



GEOCHEM: Cu Mo Pb Zn U W ASSAY: