840737

TZ

TZ CHURN FIELD NOTES 1987 M580

DATE	PROJECT	TRAV #	NTS #	CLAIM	LOCATION	SAMPLE #
01-May-87						
02-May-87						
03-May-87						
04-May-87	m577	-	92J-15	Wayside	Travel Vanc to Wayside	N.S.
05-May-87	m577	-	92J-15	Wayside	Wayside Tour	N.S.
06-May-87	m577	-	92J-15	Wayside	Wayside 45+00 B.L.	N.S.
07-May-87	m577	-	92J-15	Wayside	Finish B.L. 45+00	N.S.
08-May-87	m577	-	92J-15	Wayside	B.L. N 50+00	N.S.
09-May-87	m577	-	92J-15	Wayside	Finish B.L. N 50+00 to 700E	N.S.
10-May-87	m577	-	92J-15	Wayside	Start B.L. N 55+00	N.S.
11-May-87	m577	-	92J-15	Wayside	Finish B.L. N 55+00	N.S.
12-May-87	m577	-	92J-15	Wayside	B.L. 60+00 N.	N.S.
13-May-87	m577	-	92J-15	Wayside	Finish B.L. 60+00 N.	N.S.
14-May-87	m577	-	92J-15	Wayside	B.L 65+00 N.	N.S.
15-May-87	m577	-	92J-15	Wayside	B.L. 65+00 N.	N.S.
16-May-87	m577	-	92J-15	Wayside	B.L. 65+00 N	N.S.
17-May-87	m577		92J-15	Wayside	Finish B.L. 65+00 N, clear line	N.S.
18-May-87	m577	-	92J-15	Wayside	plot Blake to hillcrest chain	N.S.
19-May-87	m577		92J-15	Wayside	clear roads	
20-May-87	m577	-	92J-15	Wayside	Travel Wayside to Vancouver	N.S.
21-May-87	m579	-	92H/8	Similkameen	travel from Vancouver	N.S.
22-May-87	m579	1	92H/8	SIMILKAMEEN	Check out access	N.S.
23-May-87	m579	2	92H/8	Brown 1,2,3 Weiss 1	B.L. to 5+00 S.	N.S.
24-May-87	m579	3	92H/8	Brown 2,3	B.L. to 9+00 S	N.S.
25-May-87	m579	4	92H/8	Brown 2-3	B.L. to 13+00 S	N.S.
26-May-87	m579	5	92H/8	Brown 2-3	B.L. to 18+00 S + Tie	N.S.
27-May-87	m579	6	92H/8	Brown 2-3	B.L. to 23+00 S, into Vans	N.S.
28-May-87	m579	-			Vancouver to Keremeos	N.S.
29-May-87	m579		92H/8	Brown 2-3 Camsell 1-3	B.L. to 26+50 S., tie	N.S.
30-May-87	m579	7	92H/8	Camsell 1-3	B.L. to 29+00	N.S.
31-May-87	m579				Hedley - tire repair etc	N.S.
01-Jun-87	m580				Hedley to Churn	N.S.
02-Jun-87	m580	9	920-7-8		Churn camp set up	N.S.
03-Jun-87	m580	10	920 7-8		Churn camp set up	N.S.
04-Jun-87	m580		920 7-8		Churn camp set up	N.S.
05-Jun-87	m580	8	920/7-8		Churn heavy mineral s	TZ7C 1,2.
06-Jun-87	m580	9	920/7-8	Pearl	Churn heavy mineral	TZ7C-3
07-Jun-87	m580	10	920-8	Mint 2	heavy mineral samples	TZ7C-4,5
08-Jun-87	m580	11	920-8	Mint 2	heavy mineral samples	TZ7C-6,7
09-Jun-87	m580	12	920-7	King 3 Queen 5,1	heavy mineral samples	TZ7C-8,9,10,11
10-Jun-87	m580	13	920-7	Queen 4, Queen 1	heavy mineral samples	TZ7C-12,13
11-Jun-87	m580	14	920-8	Mint II	Contour line	TZ7C-14
12-Jun-87	m580	—			to town for gas	—
13-Jun-87	m580	15	920-8	Mint II	soil line	TZ7C-32-52
14-Jun-87	m580	16	920-8	Mint II	soil line	TZ7C-53-71,72
15-Jun-87	m580	17	920-8	Pearl	Soil Line	TZ7C-73-94
16-Jun-87	m580	18	920-8	Pearl Mint 2,3	soil lines	TZ7C-95-122
17-Jun-87	m580	19	920-8	Pearl	soil	TZ7C-123-135
18-Jun-87	m580	20	920-7	Mint I	Soil line	TZ7C-136-152
19-Jun-87	m580	21	920-8	Mint I	soil line	TZ7C-153-176, V77,17
20-Jun-87	m580	22	920-8		soil line	177-225
21-Jun-87	m580	23	920-7		soil line	T 226-256
22-Jun-87	m580	24	920-7		soil line	TZ257-296

DATE	PROJECT	TRAV #	NTS #	CLAIM	LOCATION	SAMPLE #
23-Jun-87	580	25	920-7		soil line Boring	TZC-297-327
24-Jun-87	580	26	920-7		soil line	TZC-328-357
25-Jun-87	580	27	920-28		soil line	TZ 358-404
26-Jun-87						
27-Jun-87						
28-Jun-87						
29-Jun-87						
30-Jun-87						
01-Jul-87						
02-Jul-87						
03-Jul-87						
04-Jul-87						
05-Jul-87						
06-Jul-87						
07-Jul-87						
08-Jul-87						
09-Jul-87						
10-Jul-87						
11-Jul-87						
12-Jul-87						
13-Jul-87						
14-Jul-87						
15-Jul-87						
16-Jul-87						
17-Jul-87						
18-Jul-87						
19-Jul-87						
20-Jul-87						
21-Jul-87						
22-Jul-87						
23-Jul-87						
24-Jul-87						
25-Jul-87						
26-Jul-87						
27-Jul-87						
28-Jul-87						
29-Jul-87						
30-Jul-87						
31-Jul-87						
01-Aug-87						
02-Aug-87						
03-Aug-87						
04-Aug-87						
05-Aug-87						
06-Aug-87						
07-Aug-87						
08-Aug-87						
09-Aug-87						
10-Aug-87						
11-Aug-87						
12-Aug-87						
13-Aug-87						
14-Aug-87						

Chevron

TRAV.# 12 PROJ.# 580 PAGE 1 OF 15

DATE June 5/6 AREA Churn creek

SAMPLE	YEAR	PROJECT NO.	DUPL	SAMPLER	CODE	SAMPLE NO.	EAST	NORTH	NTS MAP SHEET	ENVI
1	087	580		TZC		1			92O-7	3 Topo

MRK Envir	PPT Drain	TRAN Trans	Seep	DFT Drift	BED Bedr	PH ph	TEX Text	WIDTH m. Thick cm.	DEPTH cm. Bottom cm.	Horizon	VEL Type	TRIB Geology	GEOLOGY Geology	COLOUR Colour	CNTM Cntm	ORG % Coarse	M.FR. Shape	SLOPE Angle	SLOPE Direction
		M		4			Z	21.0	54	RZ				MBR				05	SW

COMMENTS: 400 m from Churn creek. 100 m from claim post

King VI

Airphoto No.

SAMPLE	YEAR	PROJECT NO.	DUPL	SAMPLER	CODE	SAMPLE NO.	EAST	NORTH	NTS MAP SHEET	ENVI
1	087	580		TZC		2			92O-7	3 Topo

MRK Envir	PPT Drain	TRAN Trans	Seep	DFT Drift	BED Bedr	PH ph	TEX Text	WIDTH m. Thick cm.	DEPTH cm. Bottom cm.	Horizon	VEL Type	TRIB Geology	GEOLOGY Geology	COLOUR Colour	CNTM Cntm	ORG % Coarse	M.FR. Shape	SLOPE Angle	SLOPE Direction
		M		4			2	1.0	104	R2				MBR				03	S

COMMENTS: 240 m (uncorrected) from junction with other creek

King VI

Airphoto No.

SAMPLE	YEAR	PROJECT NO.	DUPL	SAMPLER	CODE	SAMPLE NO.	EAST	NORTH	NTS MAP SHEET	ENVI
1	087	580		TZC		3			92O-8	3 Topo

MRK Envir	PPT Drain	TRAN Trans	Seep	DFT Drift	BED Bedr	PH ph	TEX Text	WIDTH m. Thick cm.	DEPTH cm. Bottom cm.	Horizon	VEL Type	TRIB Geology	GEOLOGY Geology	COLOUR Colour	CNTM Cntm	ORG % Coarse	M.FR. Shape	SLOPE Angle	SLOPE Direction
		M		4			2	0.5	104	R				GYBR				03	NW

COMMENTS: 20 m from junction, Elevation 5250 m - water is slightly hazy

Pearl

Airphoto No.

Chevron

TRAV# T2-10-11 PROJ # 580 PAGE 2 OF 5

DATE June 7/82 AREA Churn Creek

SAMPLE	YEAR	PROJECT NO.	DUPL	SAMPLER	CODE	SAMPLE NO.	EAST	NORTH	NTS MAP SHEET	ENVI
10	87	580		TZ	C	4			92O-8	3 Topo

MRK	PPT	TRAN		DFT	BED	PH	TEX	WIDTH m.	DEPTH cm.	VEL	TRIB	GEOLOGY	COLOUR	CNTM	ORG	M.FR.	SLOPE	
Envir	Drain	Trans	Seep	Drift	Bedr	ph	Text	Thick cm.	Bottom cm.	Horizon	Type	Geology	Colour	Cntm	% Coarse	Shape	Angle	Direction
		M		4	D		2	1.5	154		R		MBR				03	E

COMMENTS: (750m) down from junction 20m from outcrop.

Mint II

Airphoto No.

SAMPLE	YEAR	PROJECT NO.	DUPL	SAMPLER	CODE	SAMPLE NO.	EAST	NORTH	NTS MAP SHEET	ENVI
10	87	580		TZ	C	5			92O-8	3 Topo

MRK	PPT	TRAN		DFT	BED	PH	TEX	WIDTH m.	DEPTH cm.	VEL	TRIB	GEOLOGY	COLOUR	CNTM	ORG	M.FR.	SLOPE	
Envir	Drain	Trans	Seep	Drift	Bedr	ph	Text	Thick cm.	Bottom cm.	Horizon	Type	Geology	Colour	Cntm	% Coarse	Shape	Angle	Direction
		M		4			1	0.4	104		L		DBR				05	NE

COMMENTS: (850m) from junction. Stream splits and ends 50m above. May have bank contamination

Mint II

Airphoto No.

SAMPLE	YEAR	PROJECT NO.	DUPL	SAMPLER	CODE	SAMPLE NO.	EAST	NORTH	NTS MAP SHEET	ENVI
10	87	580		TZ	C	6			92O-8	3 Topo

MRK	PPT	TRAN		DFT	BED	PH	TEX	WIDTH m.	DEPTH cm.	VEL	TRIB	GEOLOGY	COLOUR	CNTM	ORG	M.FR.	SLOPE	
Envir	Drain	Trans	Seep	Drift	Bedr	ph	Text	Thick cm.	Bottom cm.	Horizon	Type	Geology	Colour	Cntm	% Coarse	Shape	Angle	Direction
		M		4			2	1.0	104		R		GYBR				03	N

COMMENTS: (210m) up from junction.

Mink II

Airphoto No.

Chevron

TRAV.# TZ-11,12 PROJ.# 580 PAGE 3 OF 5

DATE June 9 AREA Churn

SAMPLE	YEAR	PROJECT NO.	DUPL	SAMPLER	CODE	SAMPLE NO.	EAST	NORTH	NTS MAP SHEET	ENVI
10	87	580		TZ	C	7			920-8	3 Topo

MRK	PPT	TRAN	DFT	BED	PH	TEX	WIDTH m.	DEPTH cm.	VEL	TRIB	GEOLOGY	COLOUR	CNTM	ORG	M.FR.	SLOPE
Envir	Drain	Trans	Seep	Drift	Bedr	ph	Text	Thick cm.	Bottom cm.	Horizon	Type	Geology	Colour	Cntm	% Coarse	Shape	Angle	Direction
		M		4			21.5	15	4	R		GYBR					03	NE

COMMENTS: (1300 m) down from junction.

off claim

Airphoto No.

SAMPLE	YEAR	PROJECT NO.	DUPL	SAMPLER	CODE	SAMPLE NO.	EAST	NORTH	NTS MAP SHEET	ENVI
10	87	580		TZ	C	8			920-7	3 Topo

MRK	PPT	TRAN	DFT	BED	PH	TEX	WIDTH m.	DEPTH cm.	VEL	TRIB	GEOLOGY	COLOUR	CNTM	ORG	M.FR.	SLOPE
Envir	Drain	Trans	Seep	Drift	Bedr	ph	Text	Thick cm.	Bottom cm.	Horizon	Type	Geology	Colour	Cntm	% Coarse	Shape	Angle	Direction
		M		4			20.5	10	3	R		MBR					03	SW

COMMENTS: (70 m) from junction. Road contamination old & new road the same

Queen 5

Airphoto No.

SAMPLE	YEAR	PROJECT NO.	DUPL	SAMPLER	CODE	SAMPLE NO.	EAST	NORTH	NTS MAP SHEET	ENVI
10	87	580		TZ	C	9			920-7	3 Topo

MRK	PPT	TRAN	DFT	BED	PH	TEX	WIDTH m.	DEPTH cm.	VEL	TRIB	GEOLOGY	COLOUR	CNTM	ORG	M.FR.	SLOPE
Envir	Drain	Trans	Seep	Drift	Bedr	ph	Text	Thick cm.	Bottom cm.	Horizon	Type	Geology	Colour	Cntm	% Coarse	Shape	Angle	Direction
		M		4			20.4	20	4	L		GYBR					03	NW

COMMENTS: (210 m) up from junction with Borin Fewer fines.

Borin 1

Airphoto No.

Chevron

TRAV # T2, 12, 13 PROJ # 580 PAGE 4 OF 5

DATE June 9/10 AREA Chinchaga

SAMPLE	YEAR	PROJECT NO.	DUPL	SAMPLER	CODE	SAMPLE NO.	EAST	NORTH	NTS MAP SHEET	ENVI
1 0	8 7	5 8 0		T Z	C	1 0			9 2 O - 7	3 Topo

MRK	PPT	TRAN		DFT	BED	PH	TEX	WIDTH m.	DEPTH cm.	VEL	TRIB	GEOLOGY	COLOUR	CNTM	ORG	M.FR.	SLOPE	
Envir	Drain	Trans	Seep	Drift	Bedr	ph	Text	Thick cm.	Bottom cm.	Horizon	Type	Geology	Colour	Cntm	% Coarse	Shape	Angle	Direction
		M		4			2 0	1, 5	1 0 4	L			M B R				0 3	N

COMMENTS: (175m) up from Barn junction Reboen

Airphoto No.

SAMPLE	YEAR	PROJECT NO.	DUPL	SAMPLER	CODE	SAMPLE NO.	EAST	NORTH	NTS MAP SHEET	ENVI
1 0	8 7	5 8 0		T Z	C	1 1			9 2 O - 7	3 Topo

MRK	PPT	TRAN		DFT	BED	PH	TEX	WIDTH m.	DEPTH cm.	VEL	TRIB	GEOLOGY	COLOUR	CNTM	ORG	M.FR.	SLOPE	
Envir	Drain	Trans	Seep	Drift	Bedr	ph	Text	Thick cm.	Bottom cm.	Horizon	Type	Geology	Colour	Cntm	% Coarse	Shape	Angle	Direction
		M		4			2 2	1. 0	1 5 4	R			M B R				0 2	W

COMMENTS: Below beaver dams. King 3

Airphoto No.

SAMPLE	YEAR	PROJECT NO.	DUPL	SAMPLER	CODE	SAMPLE NO.	EAST	NORTH	NTS MAP SHEET	ENVI
1 0	8 7	5 8 0		T Z	C	1 2			9 2 O - 7	3 Topo

MRK	PPT	TRAN		DFT	BED	PH	TEX	WIDTH m.	DEPTH cm.	VEL	TRIB	GEOLOGY	COLOUR	CNTM	ORG	M.FR.	SLOPE	
Envir	Drain	Trans	Seep	Drift	Bedr	ph	Text	Thick cm.	Bottom cm.	Horizon	Type	Geology	Colour	Cntm	% Coarse	Shape	Angle	Direction
		M		4			2 0	1 4	1 0 3	R			G Y B R				0 2	S W

COMMENTS: (1145m) from road. Little gravel, boggy. Queen 4.

Airphoto No.

SAMPLE	YEAR	PROJECT NO.	DUPL	SAMPLER	CODE	SAMPLE NO.	EAST	NORTH	NTS MAP SHEET	ENVI
1 0	8 7	S 8 0		T	Z C	1 3			9 2 O - 7	3
1 2	3 4	5 6 7 8		9 10	11	12 13 14 15	16 17 18 19 20	21 22 23 24	25 26 27 28 29 30 31	32 33 34 35 36 37 38 39 40

MRK	PPT	TRAN		DFT	BED	PH	TEX	WIDTH m.		DEPTH cm.		VEL	TRIB	GEOLOGY	COLOUR		CNTM	ORG	M.FR.	SLOPE	
Envir	Drain	Trans	Seep	Drift	Bedr	ph	Text	Thick	cm.	Bottom	cm.	Horizon	Type	Geology	Colour		Cntm	%	Coarse	Angle	Direction
41	42	43	44	45	46	47	48	49	50 51	52	53 54	55	56	57 58 59 60	61 62 63 64	65 66	67	68	69 70 71	72 73 74 75 76	77 78 79 80
		M		4			2 1	. 0		1 5	4	R			G Y B	R				0 5	W

COMMENTS: (1150 m) from sample site 12. Very few fines. Queen 4

Airphoto No.

SAMPLE	YEAR	PROJECT NO.	DUPL	SAMPLER	CODE	SAMPLE NO.	EAST	NORTH	NTS MAP SHEET	ENVI
1 2	3 4	5 6 7 8		9 10	11	12 13 14 15	16 17 18 19 20	21 22 23 24	25 26 27 28 29 30 31	32 33 34 35 36 37 38 39 40

MRK	PPT	TRAN		DFT	BED	PH	TEX	WIDTH m.		DEPTH cm.		VEL	TRIB	GEOLOGY	COLOUR		CNTM	ORG	M.FR.	SLOPE	
Envir	Drain	Trans	Seep	Drift	Bedr	ph	Text	Thick	cm.	Bottom	cm.	Horizon	Type	Geology	Colour		Cntm	%	Coarse	Angle	Direction
41	42	43	44	45	46	47	48	49	50 51	52	53 54	55	56	57 58 59 60	61 62 63 64	65 66	67	68	69 70 71	72 73 74 75 76	77 78 79 80

COMMENTS:

Airphoto No.

SAMPLE	YEAR	PROJECT NO.	DUPL	SAMPLER	CODE	SAMPLE NO.	EAST	NORTH	NTS MAP SHEET	ENVI
1 2	3 4	5 6 7 8		9 10	11	12 13 14 15	16 17 18 19 20	21 22 23 24	25 26 27 28 29 30 31	32 33 34 35 36 37 38 39 40

MRK	PPT	TRAN		DFT	BED	PH	TEX	WIDTH m.		DEPTH cm.		VEL	TRIB	GEOLOGY	COLOUR		CNTM	ORG	M.FR.	SLOPE	
Envir	Drain	Trans	Seep	Drift	Bedr	ph	Text	Thick	cm.	Bottom	cm.	Horizon	Type	Geology	Colour		Cntm	%	Coarse	Angle	Direction
41	42	43	44	45	46	47	48	49	50 51	52	53 54	55	56	57 58 59 60	61 62 63 64	65 66	67	68	69 70 71	72 73 74 75 76	77 78 79 80

COMMENTS:

Airphoto No.

Chevron

TRAV.# 72-13 PROJ.# 580 PAGE 5 OF 5

DATE June 10 AREA Chevron

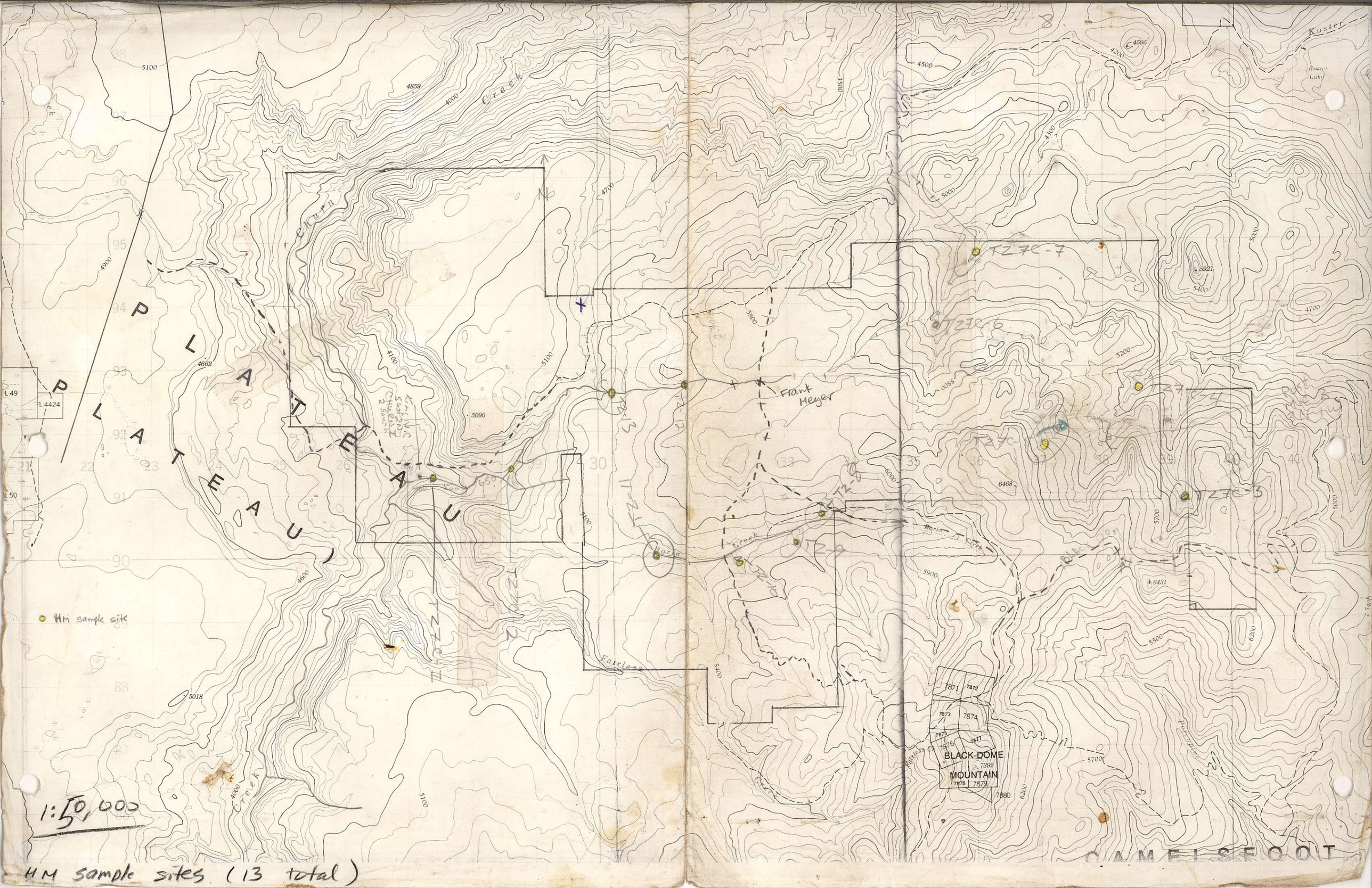

HM sample sites (13 total)

Project m580	NTS	Scale 1:50,001	Page 1 of 1	Traverse 8
Sampler TZ, JB	Location, Target (words)		Sample Nos TZ 7C 1-2	
Date June 5/87	photo no. King v1		Cert. Nos	



GOSSAN, MINERALS | INTRUSIVE | LIMESTONE DOLOMITE | SHALE | CHERT | VOLCANIC | CONGLOMERATE | SANDSTONE SILTSTONE

SILT X SOIL ● ROCK ■ PAN △ WATER ○

SPECIMEN SITE A,B,...; DO NOT WRITE ON OTHER SIDE OR USE COLOURS

DON'T FORGET CONTOURS, DRAINAGE, NORTH ARROW, LAT/LONG, SAMPLE SITES, WORKINGS, TRAILS, GOSSANS, OBSERVED GEOLOGY: DEFINED —— INFERRED - - - ASSUMED.....

ATTITUDES (100/40 N)

BCIL 6662a-CSM

GEOCHEM: Cu Mo Pb Zn U W ASSAY:

CHEVRON MINERALS —— DAILY TRAVERSE REPORT

Project m580	NTS 920	Scale 1:50,000	Page of	Traverse 9
Sampler T.Z	Location, Target (words) Near Pearl west boundry.		Sample Nos TZ7C-3	
Date June 6 /87	photo no.		Cert. Nos	

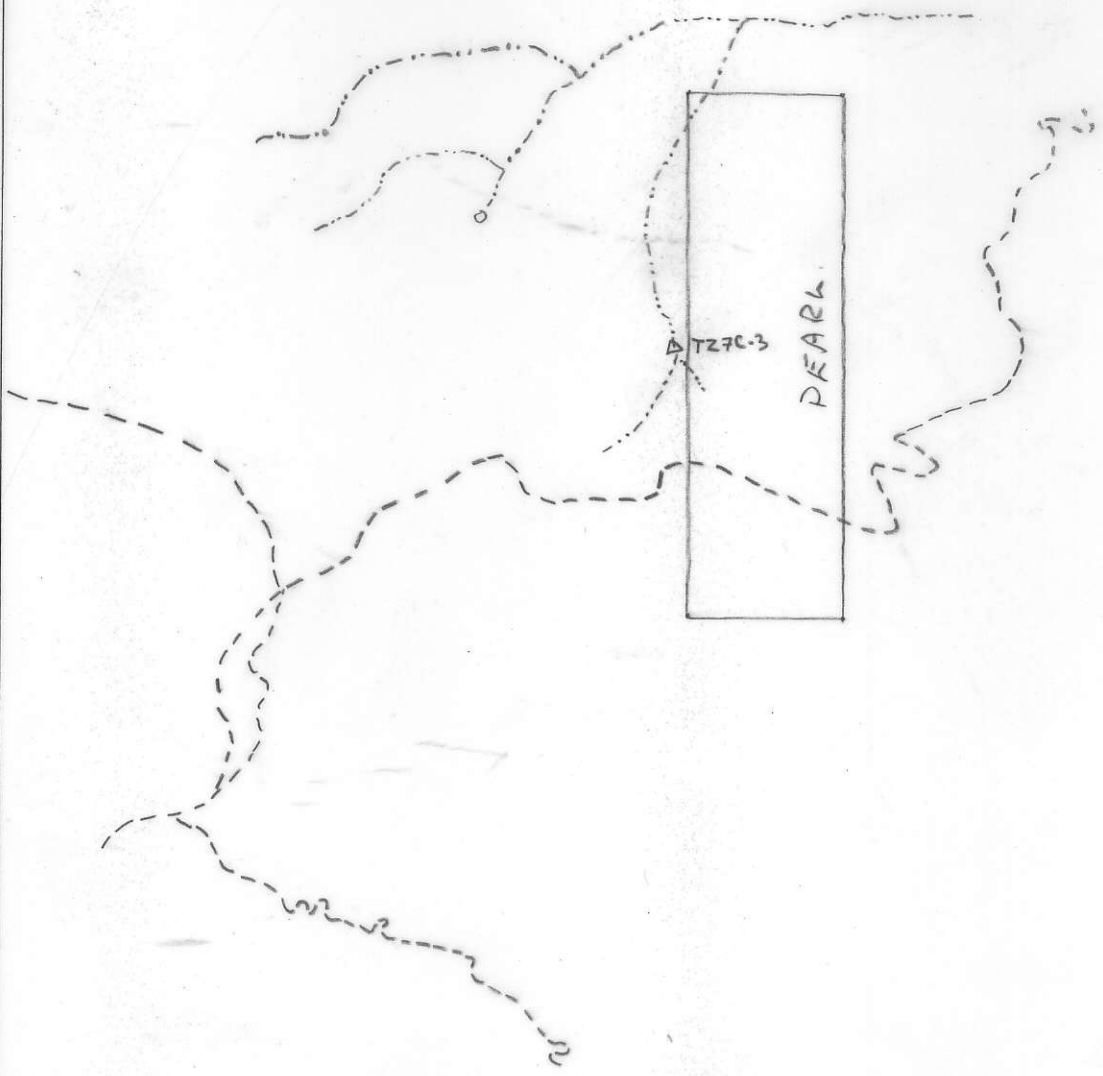

GOSSAN, MINERALS | INTRUSIVE | LIMESTONE DOLOMITE | SHALE | CHERT | VOLCANIC | CONGLOMERATE | SANDSTONE SILTSTONE

SILT X SOIL ● ROCK ■ PAN △ WATER ○

SPECIMEN SITE A,B,...; DO NOT WRITE ON OTHER SIDE OR USE COLOURS

DON'T FORGET CONTOURS, DRAINAGE, NORTH ARROW, LAT/LONG, SAMPLE SITES, WORKINGS, TRAILS, GOSSANS, OBSERVED GEOLOGY: DEFINED —— INFERRED - - - ASSUMED.....

GEOCHEM: Cu Mo Pb Zn U W ASSAY:

BCIL6662a-CSM ATTITUDES (100/40 N)

CHEVRON MINERALS —— DAILY TRAVERSE REPORT

Project m580	NTS 92	Scale 1:50,000	Page of	Traverse 10
Sampler T.Z, J.B.	Location, Target (words) Mint 2.		Sample Nos T27C-4, 5	
Date June. 7/87	photo no.		Cert. Nos	



GOSSAN, MINERALS | INTRUSIVE | LIMESTONE DOLOMITE | SHALE | CHERT | VOLCANIC | CONGLOMERATE | SANDSTONE SILTSTONE

SILT X SOIL ● ROCK ■ PAN △ WATER O

SPECIMEN SITE A,B,...; DO NOT WRITE ON OTHER SIDE OR USE COLOURS

DON'T FORGET CONTOURS, DRAINAGE, NORTH ARROW, LAT/LONG, SAMPLE SITES, WORKINGS, TRAILS, GOSSANS, OBSERVED GEOLOGY: DEFINED —— INFERRED - - - ASSUMED.....

GEOCHEM: Cu Mo Pb Zn U W ASSAY:

BCIL6662a—CSM ATTITUDES (100/40 N)

CHEVRON MINERALS —— DAILY TRAVERSE REPORT

Project	NTS	Scale	Page	Traverse
m580	920-8	1:50,000	1 of 1	11
Sampler TZ, JB	Location, Target (words)		Sample Nos TZ7C-6,7	
Date June 8	MINK II photo no.		Cert. Nos	



BC16662 — CSM

ATTITUDES (~100/40 N)

SANDSTONE SILTSTONE | CONGLOMERATE | VOLCANIC | CHERT | SHALE | LIMESTONE DOLOMITE | INTRUSIVE | GOSSAN, MINERALS

SILT X SOIL ● ROCK ■ PAN △ WATER O

SPECIMEN SITE A,B,···; DO NOT WRITE ON OTHER SIDE OR USE COLOURS

DON'T FORGET CONTOURS, DRAINAGE, NORTH ARROW, LAT/LONG, SAMPLE SITES, WORKINGS, TRAILS, GOSSANS, OBSERVED GEOLOGY: DEFINED —— INFERRED - - - ASSUMED.....

GEOCHEM: Cu Mo Pb Zn U W ASSAY:

CHEVRON MINERALS —— DAILY TRAVERSE REPORT

Project M580	NTS 920-7	Scale 1:50,000	Page 1 of 1	Traverse 12
Sampler T. Zanger	Location, Target (words) Borin Creek		Sample Nos T27C - 8, 9, 10, 11	
Date June 9 /87	photo no.		Cert. Nos	

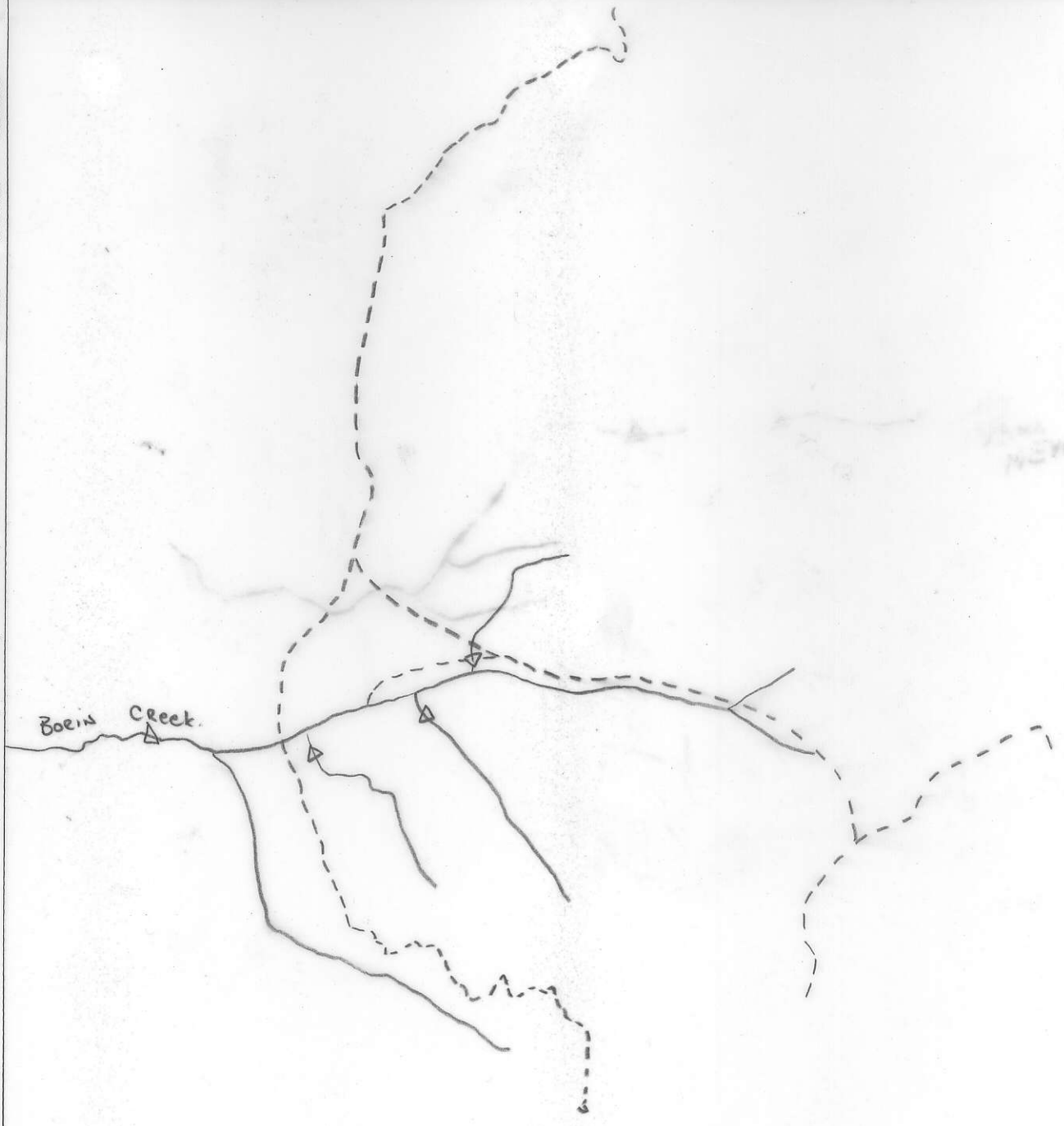

GOSSAN, MINERALS | INTRUSIVE | LIMESTONE DOLOMITE | SHALE | CHERT | VOLCANIC | CONGLOMERATE | SANDSTONE SILTSTONE

SILT X SOIL ● ROCK ■ PAN △ WATER ○

SPECIMEN SITE A,B,...; DO NOT WRITE ON OTHER SIDE OR USE COLOURS

DON'T FORGET CONTOURS, DRAINAGE, NORTH ARROW, LAT/LONG, SAMPLE SITES, WORKINGS, TRAILS, GOSSANS, OBSERVED GEOLOGY: DEFINED —— INFERRED - - - ASSUMED.....

GEOCHEM: Cu Mo Pb Zn U W ASSAY:

BCIL6662a-CSW ATTITUDES (100/40 N)

CHEVRON MINERALS —— DAILY TRAVERSE REPORT

Project m580	NTS 920/7	Scale 1:50,000	Page of	Traverse 13
Sampler T.Z., J.B.	Location, Target (words) Queen 4, Queen VI		Sample Nos TZ 7C-12, 13	
Date June 10/87	photo no.		Cert. Nos	



GOSSAN, MINERALS | INTRUSIVE | LIMESTONE DOLOMITE | SHALE | CHERT | VOLCANIC | CONGLOMERATE | SANDSTONE SILTSTONE

SILT X SOIL ● ROCK ■ PAN △ WATER ○

SPECIMEN SITE A,B,...; DO NOT WRITE ON OTHER SIDE OR USE COLOURS

DON'T FORGET CONTOURS, DRAINAGE, NORTH ARROW, LAT/LONG, SAMPLE SITES, WORKINGS, TRAILS, GOSSANS, OBSERVED GEOLOGY: DEFINED —— INFERRED - - - ASSUMED.....

ASSAY:

GEOCHEM: Cu Mo Pb Zn U W

BCIL6662a-CSW

ATTITUDES (100/40 N)

CHEVRON MINERALS —— DAILY TRAVERSE REPORT

Project 580	NTS 920-8	Scale 1:50,000	Page 1 of 4	Traverse TZ-14
Sampler T. Z.	Location, Target (words) MINK II		Sample Nos TZ7C-14-31	
Date June 11/87	photo no.		Cert. Nos	

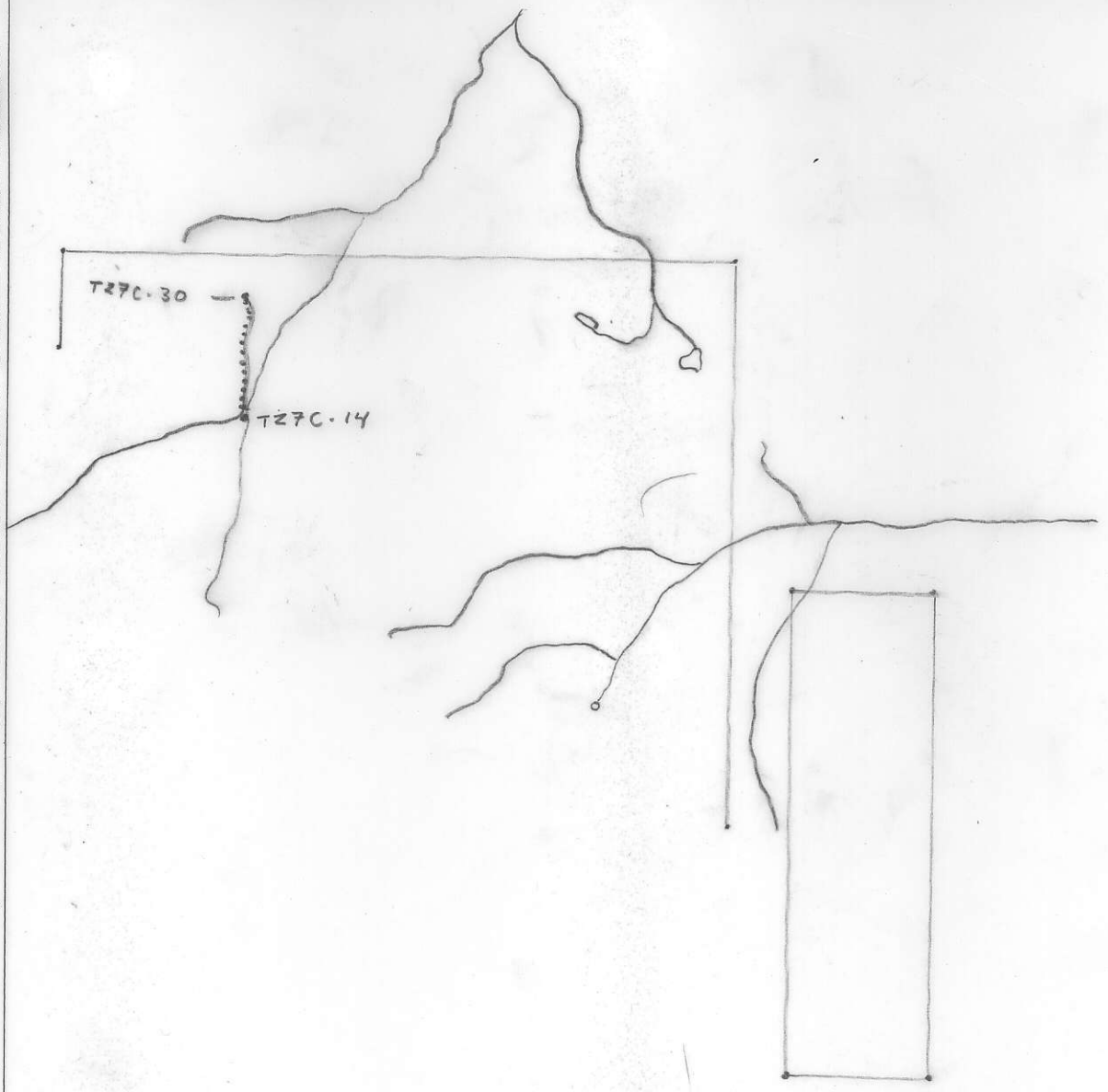

GOSSAN, MINERALS | INTRUSIVE | LIMESTONE DOLOMITE | SHALE | CHERT | VOLCANIC | CONGLOMERATE | SANDSTONE SILTSTONE

SILT X SOIL ● ROCK ■ PAN △ WATER O

SPECIMEN SITE A,B,...; DO NOT WRITE ON OTHER SIDE OR USE COLOURS

DON'T FORGET CONTOURS, DRAINAGE, NORTH ARROW, LAT/LONG, SAMPLE SITES, WORKINGS, TRAILS, GOSSANS, OBSERVED GEOLOGY: DEFINED —— INFERRED - - - ASSUMED.....

GEOCHEM: Cu Mo Pb Zn U W ASSAY:

BCIL6662a—CSM

ATTITUDES (100/40 N)

CHEVRON MINERALS —— DAILY TRAVERSE REPORT

Chevron

TRAV.# 12/14 PROJ.# 580 PAGE 2 OF 4

DATE June 11 AREA Chuen

SAMPLE	YEAR	PROJECT NO.	DUPL	SAMPLER	CODE	SAMPLE NO.	EAST	NORTH	NTS MAP SHEET	ENVI
5	0 87	580		TZC		14			920-8	5 Topo

MRK	PPT	TRAN	DFT	BED	PH	TEX	WIDTH m.	DEPTH cm.	VEL	TRIB	GEOLOGY	COLOUR	CNTM	ORG	M.FR.	SLOPE
9 Envir	2 Drain	M Trans	Seep	2 Drift	Bedr	ph	3 Text	1 0 Thick cm.	3 0 Bottom cm.	BM Horizon	Type	Geology	MBR Colour	Cntm	%	Coarse	Shape	0 2 5 Angle	Direction

COMMENTS:

5 m above creek junction.

elev 1490 m = 4890 ft.

Creek at 0

Mink II Airphoto No.

SAMPLE	YEAR	PROJECT NO.	DUPL	SAMPLER	CODE	SAMPLE NO.	EAST	NORTH	NTS MAP SHEET	ENVI
5	0 87	580		TZC		15			920-8	4 Topo

MRK	PPT	TRAN	DFT	BED	PH	TEX	WIDTH m.	DEPTH cm.	VEL	TRIB	GEOLOGY	COLOUR	CNTM	ORG	M.FR.	SLOPE
9 Envir	2 Drain	M Trans	Seep	2 Drift	Bedr	ph	3 Text	1 0 Thick cm.	2 5 Bottom cm.	BM Horizon	Type	Geology	MBR Colour	Cntm	%	Coarse	Shape	0 8 Angle	E Direction

COMMENTS:

est 10 m from creek. (parrallel) line

elev 1490 m.

approx 0+50

Mink II Airphoto No.

SAMPLE	YEAR	PROJECT NO.	DUPL	SAMPLER	CODE	SAMPLE NO.	EAST	NORTH	NTS MAP SHEET	ENVI
5	0 87	580		TZC		16			920-8	4 Topo

MRK	PPT	TRAN	DFT	BED	PH	TEX	WIDTH m.	DEPTH cm.	VEL	TRIB	GEOLOGY	COLOUR	CNTM	ORG	M.FR.	SLOPE
9 Envir	2 Drain	M Trans	Seep	2 Drift	Bedr	ph	3 Text	1 0 Thick cm.	3 0 Bottom cm.	BM Horizon	Type	Geology	MBR Colour	Cntm	%	Coarse	Shape	0 6 Angle	E Direction

COMMENTS:

15 m from Creek. elev 1490 m. Mink II Airphoto No.

0+100

Chevron

TRAV.# ____ PROJ.# ____ PAGE ____ OF ____

DATE ____ AREA ____

SAMPLE	YEAR	PROJECT NO.	DUPL	SAMPLER	CODE	SAMPLE NO.	EAST	NORTH	NTS MAP SHEET	ENVI
5087580				TZC		17			920-8	2 Topo

MRK	PPT	TRAN		DFT	BED	PH	TEX	WIDTH m.	DEPTH cm.	VEL	TRIB	GEOLOGY	COLOUR	CNTM	ORG	M.FR.	SLOPE	
Envir	Drain	Trans	Seep	Drift	Bedr	ph	Text	Thick cm.	Bottom cm.	Horizon	Type	Geology	Colour	Cntm	% Coarse	Shape	Angle	Direction
9	1	4		1			2	10	25	BM		-2-	16Y		5	S	1	E

COMMENTS:

heading away from cutline

0+950

Mink II

Airphoto No.

SAMPLE	YEAR	PROJECT NO.	DUPL	SAMPLER	CODE	SAMPLE NO.	EAST	NORTH	NTS MAP SHEET	ENVI
5087580				TZC		18			920-8	2 Topo

MRK	PPT	TRAN		DFT	BED	PH	TEX	WIDTH m.	DEPTH cm.	VEL	TRIB	GEOLOGY	COLOUR	CNTM	ORG	M.FR.	SLOPE	
Envir	Drain	Trans	Seep	Drift	Bedr	ph	Text	Thick cm.	Bottom cm.	Horizon	Type	Geology	Colour	Cntm	% Coarse	Shape	Angle	Direction
9	1	4		1			2	10	25	BM			2BR		2	S	1	E

COMMENTS:

0+200

Mink II

Airphoto No.

SAMPLE	YEAR	PROJECT NO.	DUPL	SAMPLER	CODE	SAMPLE NO.	EAST	NORTH	NTS MAP SHEET	ENVI
5087580				TZC		19			920-8	2 Topo

MRK	PPT	TRAN		DFT	BED	PH	TEX	WIDTH m.	DEPTH cm.	VEL	TRIB	GEOLOGY	COLOUR	CNTM	ORG	M.FR.	SLOPE	
Envir	Drain	Trans	Seep	Drift	Bedr	ph	Text	Thick cm.	Bottom cm.	Horizon	Type	Geology	Colour	Cntm	% Coarse	Shape	Angle	Direction
9	1	4		1			5	15	25	BT			MBR		3	S	1	E

COMMENTS:

0+250

off claim

Airphoto No.

Chevron

TRAV.# TZ-14 PROJ.# 580 PAGE 3 OF 4

DATE June 11 AREA Chuma.

SAMPLE	YEAR	PROJECT NO.	DUPL	SAMPLER	CODE	SAMPLE NO.	EAST	NORTH	NTS MAP SHEET	ENVI
508	87	580		TZC		20			920-8	2 Topo

MRK	PPT	TRAN		DFT	BED	PH	TEX	WIDTH m.	DEPTH cm.	VEL	TRIB	GEOLOGY	COLOUR	CNTM	ORG	M.FR.	SLOPE	
Envir	Drain	Trans	Seep	Drift	Bedr	ph	Text	Thick cm.	Bottom cm.	Horizon	Type	Geology	Colour	Cntm	% Coarse	Shape	Angle	Direction
7	L			1			2	10	25	BM			LGY		10	S	1	E

COMMENTS:

0+300

off claim

Airphoto No.

SAMPLE	YEAR	PROJECT NO.	DUPL	SAMPLER	CODE	SAMPLE NO.	EAST	NORTH	NTS MAP SHEET	ENVI
508	87	580		TZC		21			920-8	2 Topo

MRK	PPT	TRAN		DFT	BED	PH	TEX	WIDTH m.	DEPTH cm.	VEL	TRIB	GEOLOGY	COLOUR	CNTM	ORG	M.FR.	SLOPE	
Envir	Drain	Trans	Seep	Drift	Bedr	ph	Text	Thick cm.	Bottom cm.	Horizon	Type	Geology	Colour	Cntm	% Coarse	Shape	Angle	Direction
7	L			1			4	10	30	BM			LGY		10	S	5	E

COMMENTS:

elev 1490 m.

few quartz pebbles in hole.

0+350 approx to North.

off claim

Airphoto No.

SAMPLE	YEAR	PROJECT NO.	DUPL	SAMPLER	CODE	SAMPLE NO.	EAST	NORTH	NTS MAP SHEET	ENVI
508	87	580		TZC		22			920-8	2 Topo

MRK	PPT	TRAN		DFT	BED	PH	TEX	WIDTH m.	DEPTH cm.	VEL	TRIB	GEOLOGY	COLOUR	CNTM	ORG	M.FR.	SLOPE	
Envir	Drain	Trans	Seep	Drift	Bedr	ph	Text	Thick cm.	Bottom cm.	Horizon	Type	Geology	Colour	Cntm	% Coarse	Shape	Angle	Direction
9	U			1			3	10	25	BM			LGY		30	R	5	E

COMMENTS:

elev 1490 m off claim

0+400

Airphoto No.

Chevron

TRAV.# ____ PROJ.# ____ PAGE ____ OF ____

DATE ____ AREA ____

SAMPLE	YEAR	PROJECT NO.	DUPL	SAMPLER	CODE	SAMPLE NO.	EAST	NORTH	NTS MAP SHEET	ENVI
50	87	7580		TZC		23			920-8	2 Topo

MRK	PPT	TRAN		DFT	BED	PH	TEX	WIDTH m.	DEPTH cm.	VEL	TRIB	GEOLOGY	COLOUR	CNTM	ORG	M.FR.	SLOPE	
91	M			1			4	10	30 BM				LGY		20	S	10	E
Envir	Drain	Trans	Seep	Drift	Bedr	ph	Text	Thick cm	Bottom cm Horizon	Type		Geology	Colour	Cntm	% Coarse	Shape	Angle	Direction

COMMENTS:

off claim

Airphoto No.

0+450

SAMPLE	YEAR	PROJECT NO.	DUPL	SAMPLER	CODE	SAMPLE NO.	EAST	NORTH	NTS MAP SHEET	ENVI
50	87	7580		TZC		24			920-8	7 Topo

MRK	PPT	TRAN		DFT	BED	PH	TEX	WIDTH m.	DEPTH cm.	VEL	TRIB	GEOLOGY	COLOUR	CNTM	ORG	M.FR.	SLOPE	
91	M			1			4	5	20 BM				LGY		10	S	0	
Envir	Drain	Trans	Seep	Drift	Bedr	ph	Text	Thick cm	Bottom cm Horizon	Type		Geology	Colour	Cntm	% Coarse	Shape	Angle	Direction

COMMENTS:

off claim

Airphoto No.

0+500

SAMPLE	YEAR	PROJECT NO.	DUPL	SAMPLER	CODE	SAMPLE NO.	EAST	NORTH	NTS MAP SHEET	ENVI
50	87	7580		TZC		25			920-8	2 Topo

MRK	PPT	TRAN		DFT	BED	PH	TEX	WIDTH m.	DEPTH cm.	VEL	TRIB	GEOLOGY	COLOUR	CNTM	ORG	M.FR.	SLOPE	
91	M			1			4	5	25 BM				LGY		20	S	15	
Envir	Drain	Trans	Seep	Drift	Bedr	ph	Text	Thick cm	Bottom cm Horizon	Type		Geology	Colour	Cntm	% Coarse	Shape	Angle	Direction

COMMENTS:

elev 1490 m A.S.L.

0+550 off claim

Airphoto No.

Chevron

TRAV.# T2-14 PROJ.# 580 PAGE 4 OF 4

DATE June 11 AREA Chu...

SAMPLE	YEAR	PROJECT NO.	DUPL	SAMPLER	CODE	SAMPLE NO.	EAST	NORTH	NTS MAP SHEET	ENVI
50	87	580		TZC		26			92O-8	2 Topo

MRK	PPT	TRAN	DFT	BED	PH	TEX	WIDTH m.	DEPTH cm.	VEL	TRIB	GEOLOGY	COLOUR	CNTM	ORG	M.FR.	SLOPE
Envir	Drain	Trans	Drift	Bedr	ph	Text	Thick cm	Bottom cm	Horizon	Type	Geology	Colour	Cntm	% Coarse	Shape	Angle / Direction
7	M		1			5	10	25 BM				LGY		15	S	15 E

COMMENTS:

0 + 600 approx to North of T27C-14

elev 1490 m off claim

Airphoto No.

SAMPLE	YEAR	PROJECT NO.	DUPL	SAMPLER	CODE	SAMPLE NO.	EAST	NORTH	NTS MAP SHEET	ENVI
50	87	580		TZC		27			92O-8	2 Topo

MRK	PPT	TRAN	DFT	BED	PH	TEX	WIDTH m.	DEPTH cm.	VEL	TRIB	GEOLOGY	COLOUR	CNTM	ORG	M.FR.	SLOPE
Envir	Drain	Trans	Drift	Bedr	ph	Text	Thick cm	Bottom cm	Horizon	Type	Geology	Colour	Cntm	% Coarse	Shape	Angle / Direction
7	M		1			4	10	30 BM				LGY		20	R	3 E

COMMENTS:

0 + 650 to N approx

off claim

Airphoto No.

SAMPLE	YEAR	PROJECT NO.	DUPL	SAMPLER	CODE	SAMPLE NO.	EAST	NORTH	NTS MAP SHEET	ENVI
50	87	580		TZC		28			92O-8	2 Topo

MRK	PPT	TRAN	DFT	BED	PH	TEX	WIDTH m.	DEPTH cm.	VEL	TRIB	GEOLOGY	COLOUR	CNTM	ORG	M.FR.	SLOPE
Envir	Drain	Trans	Drift	Bedr	ph	Text	Thick cm	Bottom cm	Horizon	Type	Geology	Colour	Cntm	% Coarse	Shape	Angle / Direction
7	M		1			4	5	25 BM				LGY		15	R	10 E

COMMENTS:

0 + 700

off claim

Airphoto No.

Chevron

TRAV.# ____ PROJ.# ____ PAGE ____ OF ____

DATE ____ AREA ____

SAMPLE	YEAR	PROJECT NO.	DUPL	SAMPLER	CODE	SAMPLE NO.	EAST	NORTH	NTS MAP SHEET	ENVI
5087580				TZC		29			920-8	2 Topo

MRK	PPT	TRAN	DFT	BED	PH	TEX	WIDTH m.	DEPTH cm.	VEL	TRIB	GEOLOGY	COLOUR	CNTM	ORG	M.FR.	SLOPE
7	1	M				4	1.0	20	R	M		LGY	1	0	R	6E
Envir	Drain	Trans	Seep	Drift	Bedr	ph	Text	Thick cm.	Bottom cm.	Horizon	Type	Geology	Colour	Cntm	% Coarse	Shape	Angle	Direction

COMMENTS: 0+750 to North of Creek Junction off claim

Airphoto No.

SAMPLE	YEAR	PROJECT NO.	DUPL	SAMPLER	CODE	SAMPLE NO.	EAST	NORTH	NTS MAP SHEET	ENVI
5087580				TZC		30			920-8	2 Topo

MRK	PPT	TRAN	DFT	BED	PH	TEX	WIDTH m.	DEPTH cm.	VEL	TRIB	GEOLOGY	COLOUR	CNTM	ORG	M.FR.	SLOPE
7	1	M				4	.5	25	R	M		LGY	1	0	S	6E
Envir	Drain	Trans	Seep	Drift	Bedr	ph	Text	Thick cm.	Bottom cm.	Horizon	Type	Geology	Colour	Cntm	% Coarse	Shape	Angle	Direction

COMMENTS: off claim

Airphoto No.

SAMPLE	YEAR	PROJECT NO.	DUPL	SAMPLER	CODE	SAMPLE NO.	EAST	NORTH	NTS MAP SHEET	ENVI
5087580				TZC		31			920-8	2 Topo

MRK	PPT	TRAN	DFT	BED	PH	TEX	WIDTH m.	DEPTH cm.	VEL	TRIB	GEOLOGY	COLOUR	CNTM	ORG	M.FR.	SLOPE
7	1	M				4	1.0	3	O	M		LGY	1	0	R	1E
Envir	Drain	Trans	Seep	Drift	Bedr	ph	Text	Thick cm.	Bottom cm.	Horizon	Type	Geology	Colour	Cntm	% Coarse	Shape	Angle	Direction

COMMENTS: 0+850 From Creek Jnct elev 1490 m. off claim

Airphoto No.

Project 580	NTS 920-8	Scale 1:50,000	Page 1 of 6	Traverse TZ-15
Sampler TZ	Location, Target (words)		Sample Nos TZ7C-32-52	
Date June 13	photo no. Mint II		Cert. Nos	



NOTE
51, 52 are rock samples.

GOSSAN, MINERALS | INTRUSIVE | LIMESTONE DOLOMITE | SHALE | CHERT | VOLCANIC | CONGLOMERATE | SANDSTONE SILTSTONE

SILT X SOIL ● ROCK ■ PAN △ WATER ○

SPECIMEN SITE A,B,...; DO NOT WRITE ON OTHER SIDE OR USE COLOURS

DON'T FORGET CONTOURS, DRAINAGE, NORTH ARROW, LAT/LONG, SAMPLE SITES, WORKINGS, TRAILS, GOSSANS, OBSERVED GEOLOGY: DEFINED —— INFERRED - - - ASSUMED.....

GEOCHEM: Cu Mo Pb Zn U W ASSAY:

BCIL6662a-CSM ATTITUDES (100/40 N)

CHEVRON MINERALS —— DAILY TRAVERSE REPORT

Chevron

TRAV.# TZ-15 PROJ.# 580 PAGE 2 OF 6

DATE June 13 AREA Mint II

SAMPLE	YEAR	PROJECT NO.	DUPL	SAMPLER	CODE	SAMPLE NO.	EAST	NORTH	NTS MAP SHEET	ENVI
50	87	580		TZC		32			920-8	5 Topo

MRK	PPT	TRAN		DFT	BED	PH	TEX	WIDTH m.	DEPTH cm.	VEL	TRIB	GEOLOGY	COLOUR	CNTM	ORG	M.FR.	SLOPE	
9	2M			1			4	10	40	BT			MBR	7	5	S	35	SE
Envir	Drain	Trans	Seep	Drift	Bedr	ph	Text	Thick cm.	Bottom cm.	Horizon	Type	Geology	Colour	Cntm	% Coarse	Shape	Angle	Direction

COMMENTS: West side of Creek. 150 m down from junction elev 1480 m?

Mint II

Airphoto No.

SAMPLE	YEAR	PROJECT NO.	DUPL	SAMPLER	CODE	SAMPLE NO.	EAST	NORTH	NTS MAP SHEET	ENVI
50	87	580		TZC		33			920-8	3 Topo

MRK	PPT	TRAN		DFT	BED	PH	TEX	WIDTH m.	DEPTH cm.	VEL	TRIB	GEOLOGY	COLOUR	CNTM	ORG	M.FR.	SLOPE	
9	2L			1			5	10	30	BT			MBR	20		S	36	SE
Envir	Drain	Trans	Seep	Drift	Bedr	ph	Text	Thick cm.	Bottom cm.	Horizon	Type	Geology	Colour	Cntm	% Coarse	Shape	Angle	Direction

COMMENTS: 0+50 From Creek. Mint II

Airphoto No.

SAMPLE	YEAR	PROJECT NO.	DUPL	SAMPLER	CODE	SAMPLE NO.	EAST	NORTH	NTS MAP SHEET	ENVI
50	87	580		TZC		34			920-8	3 Topo

MRK	PPT	TRAN		DFT	BED	PH	TEX	WIDTH m.	DEPTH cm.	VEL	TRIB	GEOLOGY	COLOUR	CNTM	ORG	M.FR.	SLOPE	
9	2L			1			7	10	30	BT			MBR	10		S	44	SE
Envir	Drain	Trans	Seep	Drift	Bedr	ph	Text	Thick cm.	Bottom cm.	Horizon	Type	Geology	Colour	Cntm	% Coarse	Shape	Angle	Direction

COMMENTS: (400) Mint II

Airphoto No.

Chevron

TRAV.# ____ PROJ.# ____ PAGE ____ OF ____

DATE ____ AREA ____

SAMPLE	YEAR	PROJECT NO.	DUPL	SAMPLER	CODE	SAMPLE NO.	EAST	NORTH	NTS MAP SHEET	ENVI
5087		580		TZC		35			920-8	3 Topo

MRK	PPT	TRAN		DFT	BED	PH	TEX	WIDTH m.	DEPTH cm.	VEL	TRIB	GEOLOGY	COLOUR	CNTM	ORG	M.FR.	SLOPE	
924				1			4	1 0	30	RM			MBR			20	45	SE
Envir	Drain	Trans	Seep	Drift	Bedr	ph	Text	Thick cm.	Bottom cm.	Horizon	Type	Geology	Colour	Cntm	% Coarse	Shape	Angle	Direction

COMMENTS: 1450 From Creek.

Mint II

Airphoto No.

SAMPLE	YEAR	PROJECT NO.	DUPL	SAMPLER	CODE	SAMPLE NO.	EAST	NORTH	NTS MAP SHEET	ENVI
5087		580		TZC		36			920-8	3 Topo

MRK	PPT	TRAN		DFT	BED	PH	TEX	WIDTH m.	DEPTH cm.	VEL	TRIB	GEOLOGY	COLOUR	CNTM	ORG	M.FR.	SLOPE	
924				1			5	1 0	30	RT			MBR			10	25	SE
Envir	Drain	Trans	Seep	Drift	Bedr	ph	Text	Thick cm.	Bottom cm.	Horizon	Type	Geology	Colour	Cntm	% Coarse	Shape	Angle	Direction

COMMENTS: 2400

Mint II

Airphoto No.

SAMPLE	YEAR	PROJECT NO.	DUPL	SAMPLER	CODE	SAMPLE NO.	EAST	NORTH	NTS MAP SHEET	ENVI
5087		580		TZC		37			920-8	2 Topo

MRK	PPT	TRAN		DFT	BED	PH	TEX	WIDTH m.	DEPTH cm.	VEL	TRIB	GEOLOGY	COLOUR	CNTM	ORG	M.FR.	SLOPE	
91M				1			6	1 0	25	RM			LBR			5	18	E
Envir	Drain	Trans	Seep	Drift	Bedr	ph	Text	Thick cm.	Bottom cm.	Horizon	Type	Geology	Colour	Cntm	% Coarse	Shape	Angle	Direction

COMMENTS: 2+50

Mint II

Airphoto No.

Chevron

TRAV.# 15 PROJ.# 580 PAGE 3 OF 6

DATE June 13 AREA

SAMPLE	YEAR	PROJECT NO.	DUPL	SAMPLER	CODE	SAMPLE NO.	EAST	NORTH	NTS MAP SHEET	ENVI
5038	87	580		TZC		38			92O-8	2 Topo

MRK	PPT	TRAN	DFT	BED	PH	TEX	WIDTH m.	DEPTH cm.	VEL	TRIB	GEOLOGY	COLOUR	CNTM	ORG	M.FR.	SLOPE
Envir 7	Drain 2M	Trans	Drift 1	Bedr	ph	Text 5	Thick cm. 10	Bottom cm. 25	Horizon BM	Type	Geology	Colour LBR	Cntm	% Coarse	Shape S	Angle 15

Direction SE

COMMENTS: 3+00 from Creek.

Mint II

Airphoto No.

SAMPLE	YEAR	PROJECT NO.	DUPL	SAMPLER	CODE	SAMPLE NO.	EAST	NORTH	NTS MAP SHEET	ENVI
5087	87	580		TZC		39			92O-8	3 Topo

MRK	PPT	TRAN	DFT	BED	PH	TEX	WIDTH m.	DEPTH cm.	VEL	TRIB	GEOLOGY	COLOUR	CNTM	ORG	M.FR.	SLOPE
Envir 9	Drain 2M	Trans	Drift 1	Bedr	ph	Text 5	Thick cm. 10	Bottom cm. 30	Horizon BM	Type	Geology	Colour LBR	Cntm	% Coarse	Shape S	Angle 35

Direction E

COMMENTS: 3+50

Mint II

Airphoto No.

SAMPLE	YEAR	PROJECT NO.	DUPL	SAMPLER	CODE	SAMPLE NO.	EAST	NORTH	NTS MAP SHEET	ENVI
5087	87	580		TZC		40			92O-8	3 Topo

MRK	PPT	TRAN	DFT	BED	PH	TEX	WIDTH m.	DEPTH cm.	VEL	TRIB	GEOLOGY	COLOUR	CNTM	ORG	M.FR.	SLOPE
Envir 7	Drain 1U	Trans	Drift 1	Bedr	ph	Text 8	Thick cm. 10	Bottom cm. 25	Horizon BT	Type	Geology	Colour MBR	Cntm	% Coarse	Shape R	Angle 30

Direction E

COMMENTS: 4+00

Mint II

some silica in float. (Rounded). Rock: L.S. Rock.

P.S. Silica very fine grained (Calcedony?)

Airphoto No.

Chevron

TRAV.# ____ PROJ.# ____ PAGE ____ OF ____

DATE ____ AREA ____

SAMPLE	YEAR	PROJECT NO.	DUPL	SAMPLER	CODE	SAMPLE NO.	EAST	NORTH	NTS MAP SHEET	ENVI
5087580						41			920-8	3 Topo

MRK	PPT	TRAN	DFT	BED	PH	TEX	WIDTH m.	DEPTH cm.	VEL	TRIB	GEOLOGY	COLOUR	CNTM	ORG	M.FR.	SLOPE
91M			1			7	10	30	RT			LBR		20	S	25 SE
Envir	Drain	Trans	Seep	Drift	Bedr	ph	Text	Thick cm.	Bottom cm.	Horizon	Type	Geology	Colour	Cntm	% Coarse	Shape	Angle	Direction

COMMENTS: 4450 from Creek. - have climbed 10 m in last 100 to get away from Creek.

Mint II

Airphoto No.

SAMPLE	YEAR	PROJECT NO.	DUPL	SAMPLER	CODE	SAMPLE NO.	EAST	NORTH	NTS MAP SHEET	ENVI
5087580						42			920-8	3 Topo

MRK	PPT	TRAN	DFT	BED	PH	TEX	WIDTH m.	DEPTH cm.	VEL	TRIB	GEOLOGY	COLOUR	CNTM	ORG	M.FR.	SLOPE
72M			1			5	10	30	RT			MBR		10	R	21 NE
Envir	Drain	Trans	Seep	Drift	Bedr	ph	Text	Thick cm.	Bottom cm.	Horizon	Type	Geology	Colour	Cntm	% Coarse	Shape	Angle	Direction

COMMENTS: 5+00

Mint II

Airphoto No.

SAMPLE	YEAR	PROJECT NO.	DUPL	SAMPLER	CODE	SAMPLE NO.	EAST	NORTH	NTS MAP SHEET	ENVI
5087580						43			920-8	3 Topo

MRK	PPT	TRAN	DFT	BED	PH	TEX	WIDTH m.	DEPTH cm.	VEL	TRIB	GEOLOGY	COLOUR	CNTM	ORG	M.FR.	SLOPE
72M			1			5	10	30	RT			MBR		15	R	30 NE
Envir	Drain	Trans	Seep	Drift	Bedr	ph	Text	Thick cm.	Bottom cm.	Horizon	Type	Geology	Colour	Cntm	% Coarse	Shape	Angle	Direction

COMMENTS: 5+50 From Creek.

Mint II

Airphoto No.

Chevron

TRAV.# 15 PROJ.# 580 PAGE 4 OF 6

DATE

AREA Mint II

SAMPLE	YEAR	PROJECT NO.	DUPL	SAMPLER	CODE	SAMPLE NO.	EAST	NORTH	NTS MAP SHEET	ENVI
50	87	580		TZC		44			92O-8	3 Topo

MRK Envir	PPT Drain	TRAN Trans	Seep	DFT Drift	BED Bedr	PH ph	TEX Text	WIDTH m. Thick cm.	DEPTH cm. Bottom cm.	VEL TRIB Horizon	GEOLOGY Type	Geology	COLOUR Colour	CNTM Cntm	ORG %	M.FR. Coarse	Shape	SLOPE Angle	Direction
7	2	M		1			4	10	25	BM			MBR		10		S	35	NE

COMMENTS: 6+00 From Creek.

Mint II

Airphoto No.

SAMPLE	YEAR	PROJECT NO.	DUPL	SAMPLER	CODE	SAMPLE NO.	EAST	NORTH	NTS MAP SHEET	ENVI
50			1			45				Topo

MRK Envir	PPT Drain	TRAN Trans	Seep	DFT Drift	BED Bedr	PH ph	TEX Text	WIDTH m. Thick cm.	DEPTH cm. Bottom cm.	VEL TRIB Horizon	GEOLOGY Type	Geology	COLOUR Colour	CNTM Cntm	ORG %	M.FR. Coarse	Shape	SLOPE Angle	Direction

COMMENTS: 6+00 From Creek same as 44

Mint II

Airphoto No.

SAMPLE	YEAR	PROJECT NO.	DUPL	SAMPLER	CODE	SAMPLE NO.	EAST	NORTH	NTS MAP SHEET	ENVI
50	87	580		TZC		46			92O-8	2 Topo

MRK Envir	PPT Drain	TRAN Trans	Seep	DFT Drift	BED Bedr	PH ph	TEX Text	WIDTH m. Thick cm.	DEPTH cm. Bottom cm.	VEL TRIB Horizon	GEOLOGY Type	Geology	COLOUR Colour	CNTM Cntm	ORG %	M.FR. Coarse	Shape	SLOPE Angle	Direction
7	2	M		1			5	10	25	BM			MBR		10		R	19	E

COMMENTS: 6+50

Mint II

Airphoto No.

Chevron

TRAV.# ____ PROJ.# ____ PAGE ____ OF ____

DATE ____ AREA ____

SAMPLE	YEAR	PROJECT NO.	DUPL	SAMPLER	CODE	SAMPLE NO.	EAST	NORTH	NTS MAP SHEET	ENVI
508	87	580		TZC		47			920-8	2 Topo

MRK	PPT	TRAN		DFT	BED	PH	TEX	WIDTH m.	DEPTH cm.	VEL	TRIB	GEOLOGY	COLOUR	CNTM	ORG	M.FR.	SLOPE
Envir	Drain	Trans	Seep	Drift	Bedr	ph	Text	Thick cm.	Bottom cm.	Horizon	Type	Geology	Colour	Cntm	% Coarse	Shape	Angle / Direction
7	2	U		1			7	10	30	RM			MBR	1	5	S	1 SE

COMMENTS:

7+00

Mint II

Airphoto No.

SAMPLE	YEAR	PROJECT NO.	DUPL	SAMPLER	CODE	SAMPLE NO.	EAST	NORTH	NTS MAP SHEET	ENVI
508	87	580		TZC		48			920-8	4 Topo

MRK	PPT	TRAN		DFT	BED	PH	TEX	WIDTH m.	DEPTH cm.	VEL	TRIB	GEOLOGY	COLOUR	CNTM	ORG	M.FR.	SLOPE
Envir	Drain	Trans	Seep	Drift	Bedr	ph	Text	Thick cm.	Bottom cm.	Horizon	Type	Geology	Colour	Cntm	% Coarse	Shape	Angle / Direction
7	2	U		1			7	10	30	BT			MBR	2	0	S	5 SE

COMMENTS:

ON N.W side of creek – 2 m away.

7+50 elev 1480m

Mint II

Airphoto No.

SAMPLE	YEAR	PROJECT NO.	DUPL	SAMPLER	CODE	SAMPLE NO.	EAST	NORTH	NTS MAP SHEET	ENVI
508	87	580		TZC		49			920-8	2 Topo

MRK	PPT	TRAN		DFT	BED	PH	TEX	WIDTH m.	DEPTH cm.	VEL	TRIB	GEOLOGY	COLOUR	CNTM	ORG	M.FR.	SLOPE
Envir	Drain	Trans	Seep	Drift	Bedr	ph	Text	Thick cm.	Bottom cm.	Horizon	Type	Geology	Colour	Cntm	% Coarse	Shape	Angle / Direction
7	2	U		1			5	10	30	BT			LBR	2	0	S	25 SE

COMMENTS:

8+00

Mint II

Airphoto No.

Chevron

TRAV.# 15 PROJ.# 580 PAGE 5 OF 6

DATE June 13 AREA Mint II

SAMPLE	YEAR	PROJECT NO.	DUPL	SAMPLER	CODE	SAMPLE NO.	EAST	NORTH	NTS MAP SHEET	ENVI
50	87	580		T	2C	50			920-8	7

MRK	PPT	TRAN	DFT	BED	PH	TEX	WIDTH m.	DEPTH cm.	VEL	TRIB	GEOLOGY	COLOUR	CNTM	ORG	M.FR.	SLOPE
72		U	1			7	10	20	BT			LBR		20	S	+ +

Envir Drain Trans Seep Drift Bedr ph Text Thick cm. Bottom cm. Horizon Type Geology Colour Cntm % Coarse Shape Angle Direction

COMMENTS: 8450

Mint II

Airphoto No.

SAMPLE	YEAR	PROJECT NO.	DUPL	SAMPLER	CODE	SAMPLE NO.	EAST	NORTH	NTS MAP SHEET	ENVI

MRK PPT TRAN DFT BED PH TEX WIDTH m. DEPTH cm. VEL TRIB GEOLOGY COLOUR CNTM ORG M.FR. SLOPE

Envir Drain Trans Seep Drift Bedr ph Text Thick cm. Bottom cm. Horizon Type Geology Colour Cntm % Coarse Shape Angle Direction

COMMENTS:

Airphoto No.

SAMPLE	YEAR	PROJECT NO.	DUPL	SAMPLER	CODE	SAMPLE NO.	EAST	NORTH	NTS MAP SHEET	ENVI

MRK PPT TRAN DFT BED PH TEX WIDTH m. DEPTH cm. VEL TRIB GEOLOGY COLOUR CNTM ORG M.FR. SLOPE

Envir Drain Trans Seep Drift Bedr ph Text Thick cm. Bottom cm. Horizon Type Geology Colour Cntm % Coarse Shape Angle Direction

COMMENTS:

Airphoto No.

Botryoidal - surface

TZ7C-51 Float

Fine grain (caladonic) quartz within brown pink fine grained Rhyolite

TZ7C-52. Float.

Breachiated buff weathering Rhyolite with feldspar phenocrysts. Clear caladonic matrics Matrics 20%. Buff weathering botryoidal surface

51, 52 - Taken at TZ-40

Bstryoidal.

Project m580	NTS 920-8	Scale 1:50,000	Page 1 of 5	Traverse TZ-16
Sampler TZ	Location, Target (words)		Sample Nos TZ7C-53-71	
Date June 14	photo no. Mint 2		Cert. Nos	



GOSSAN, MINERALS | INTRUSIVE | LIMESTONE DOLOMITE | SHALE | CHERT | VOLCANIC | CONGLOMERATE | SANDSTONE SILTSTONE

SILT X SOIL ● ROCK ■ PAN △ WATER ○

SPECIMEN SITE A,B,...; DO NOT WRITE ON OTHER SIDE OR USE COLOURS

DON'T FORGET CONTOURS, DRAINAGE, NORTH ARROW, LAT/LONG, SAMPLE SITES, WORKINGS, TRAILS, GOSSANS, OBSERVED GEOLOGY: DEFINED —— INFERRED - - - ASSUMED.....

GEOCHEM: Cu Mo Pb Zn U W ASSAY:

BCIL6662a-CSM ATTITUDES (100/40 N)

Chevron

TRAV. 72-16 PROJ.# 580 PAGE 2 OF 4

DATE June 14 AREA

SAMPLE	YEAR	PROJECT NO.	DUPL	SAMPLER CODE	SAMPLE NO.	EAST	NORTH	NTS MAP SHEET	ENVI
50	87	580		TZC	53			920-8	1 Topo

MRK	PPT	TRAN		DFT	BED	PH	TEX	WIDTH m.	DEPTH cm.	VEL	TRIB	GEOLOGY	COLOUR	CNTM	ORG	M.FR.	SLOPE
7	1	U		1			7	.5	20	C	1		LBR		2	5	5
Envir	Drain	Trans	Seep	Drift	Bedr	ph	Text	Thick cm.	Bottom cm.	Horizon	Type	Geology	Colour	Cntm	% Coarse	Shape	Angle Direction

COMMENTS:

elev 1510 m = 4954'

some angular Rhyolite in hole.

1450 From Crush

Airphoto No.

SAMPLE	YEAR	PROJECT NO.	DUPL	SAMPLER CODE	SAMPLE NO.	EAST	NORTH	NTS MAP SHEET	ENVI
50	87	580		TZC	54			920-8	3 Topo

MRK	PPT	TRAN		DFT	BED	PH	TEX	WIDTH m.	DEPTH cm.	VEL	TRIB	GEOLOGY	COLOUR	CNTM	ORG	M.FR.	SLOPE
7	1	U		1			7	10	25	C	1		LBR		2	5	5
Envir	Drain	Trans	Seep	Drift	Bedr	ph	Text	Thick cm.	Bottom cm.	Horizon	Type	Geology	Colour	Cntm	% Coarse	Shape	Angle Direction

COMMENTS:

2400 From crush

Airphoto No.

SAMPLE	YEAR	PROJECT NO.	DUPL	SAMPLER CODE	SAMPLE NO.	EAST	NORTH	NTS MAP SHEET	ENVI
50	87	580		TZC	55			920-8	1 Topo

MRK	PPT	TRAN		DFT	BED	PH	TEX	WIDTH m.	DEPTH cm.	VEL	TRIB	GEOLOGY	COLOUR	CNTM	ORG	M.FR.	SLOPE
7	1	U		1			7	10	25	C	1		LBR		2	0	5
Envir	Drain	Trans	Seep	Drift	Bedr	ph	Text	Thick cm.	Bottom cm.	Horizon	Type	Geology	Colour	Cntm	% Coarse	Shape	Angle Direction

COMMENTS:

Brecciated Rhyolite float.

2450 From Crush

Airphoto No.

Chevron

TRAV.# ____ PROJ.# ____ PAGE ____ OF ____

DATE ____ AREA ____

SAMPLE	YEAR	PROJECT NO.	DUPL	SAMPLER	CODE	SAMPLE NO.	EAST	NORTH	NTS MAP SHEET	ENVI
50	87	580		TZC		56			920-8	2 Topo

MRK	PPT	TRAN		DFT	BED	PH	TEX	WIDTH m.	DEPTH cm.	VEL	TRIB	GEOLOGY	COLOUR	CNTM	ORG	M.FR.	SLOPE	
7	1	U		1			6	10	30	C	1		2GY		10	S	10	NW
Envir	Drain	Trans	Seep	Drift	Bedr	ph	Text	Thick cm.	Bottom cm.	Horizon	Type	Geology	Colour	Cntm	% Coarse	Shape	Angle	Direction

COMMENTS:

3700 From Creek

Airphoto No.

elev 1510 m

SAMPLE	YEAR	PROJECT NO.	DUPL	SAMPLER	CODE	SAMPLE NO.	EAST	NORTH	NTS MAP SHEET	ENVI
50	87	580		TZC		57			920-8	2 Topo

MRK	PPT	TRAN		DFT	BED	PH	TEX	WIDTH m.	DEPTH cm.	VEL	TRIB	GEOLOGY	COLOUR	CNTM	ORG	M.FR.	SLOPE	
7	1	U		1			7	10	30	R	T		LBR		10	R	15	SE
Envir	Drain	Trans	Seep	Drift	Bedr	ph	Text	Thick cm.	Bottom cm.	Horizon	Type	Geology	Colour	Cntm	% Coarse	Shape	Angle	Direction

COMMENTS:

3450

Airphoto No.

SAMPLE	YEAR	PROJECT NO.	DUPL	SAMPLER	CODE	SAMPLE NO.	EAST	NORTH	NTS MAP SHEET	ENVI
50	87	580		TZC		58			920-8	2 Topo

MRK	PPT	TRAN		DFT	BED	PH	TEX	WIDTH m.	DEPTH cm.	VEL	TRIB	GEOLOGY	COLOUR	CNTM	ORG	M.FR.	SLOPE	
7	1	U		1			8	10	25	R	T		MBR		05	S	10	S
Envir	Drain	Trans	Seep	Drift	Bedr	ph	Text	Thick cm.	Bottom cm.	Horizon	Type	Geology	Colour	Cntm	% Coarse	Shape	Angle	Direction

COMMENTS:

4700 From 2ND Creek.

Airphoto No.

Chevron

TRAV.# 16 PROJ.# 580 PAGE 3 OF 7

DATE June 14 AREA Chuna

SAMPLE	YEAR	PROJECT NO.	DUPL	SAMPLER	CODE	SAMPLE NO.	EAST	NORTH	NTS MAP SHEET	ENVI
50	87	580		TZ	C	59			920-7	3 Topo

MRK	PPT	TRAN	DFT	BED	PH	TEX	WIDTH m.	DEPTH cm.	VEL	TRIB	GEOLOGY	COLOUR	CNTM	ORG	M.FR.	SLOPE
F	3	U	1			4	10	35	BM			MBR			0	35 NW

Envir, Drain, Trans, Seep, Drift, Bedr, ph, Text, Thick cm., Bottom cm., Horizon, Type, Geology, Colour, Cntm, % Coarse, Shape, Angle, Direction

COMMENTS: Return to T.Z. 32 elev 1510 m
East side of Creek from 3½ =4954 ft
0+50 from Creek.

Airphoto No.

SAMPLE	YEAR	PROJECT NO.	DUPL	SAMPLER	CODE	SAMPLE NO.	EAST	NORTH	NTS MAP SHEET	ENVI
50	87	580		TZ	C	60			920-8	3 Topo

MRK	PPT	TRAN	DFT	BED	PH	TEX	WIDTH m.	DEPTH cm.	VEL	TRIB	GEOLOGY	COLOUR	CNTM	ORG	M.FR.	SLOPE
7	3	U	1			4	10	30	BM			MBR			20 S	40 NW

Envir, Drain, Trans, Seep, Drift, Bedr, ph, Text, Thick cm., Bottom cm., Horizon, Type, Geology, Colour, Cntm, % Coarse, Shape, Angle, Direction

COMMENTS: East side of Creek from #32

1+00

Airphoto No.

SAMPLE	YEAR	PROJECT NO.	DUPL	SAMPLER	CODE	SAMPLE NO.	EAST	NORTH	NTS MAP SHEET	ENVI
50	87	580		TZ	C	61			920-8	3 Topo

MRK	PPT	TRAN	DFT	BED	PH	TEX	WIDTH m.	DEPTH cm.	VEL	TRIB	GEOLOGY	COLOUR	CNTM	ORG	M.FR.	SLOPE
7	2	U	1			7	10	30	BM			MBR			20 S	28 NW

Envir, Drain, Trans, Seep, Drift, Bedr, ph, Text, Thick cm., Bottom cm., Horizon, Type, Geology, Colour, Cntm, % Coarse, Shape, Angle, Direction

COMMENTS:

1+50

Airphoto No.

Chevron

TRAV.# ____ PROJ.# ____ PAGE ____ OF ____

DATE ____ AREA ____

SAMPLE	YEAR	PROJECT NO.	DUPL	SAMPLER	CODE	SAMPLE NO.	EAST	NORTH	NTS MAP SHEET	ENVI
50	87	5880		TZC		62			920-8	3 Topo

MRK	PPT	TRAN	DFT	BED	PH	TEX	WIDTH m.	DEPTH cm.	VEL	TRIB	GEOLOGY	COLOUR	CNTM	ORG	M.FR.	SLOPE
72U			1			710		25	RT			MBR		10	S	32 NW
Envir	Drain	Trans	Drift	Bedr	ph	Text	Thick cm.	Bottom cm.	Horizon	Type	Geology	Colour	Cntm	% Coarse	Shape	Angle Direction

COMMENTS:

elev 1510

2+00

Airphoto No.

SAMPLE	YEAR	PROJECT NO.	DUPL	SAMPLER	CODE	SAMPLE NO.	EAST	NORTH	NTS MAP SHEET	ENVI
50	87	580		TZC		63			920-8	4 Topo

MRK	PPT	TRAN	DFT	BED	PH	TEX	WIDTH m.	DEPTH cm.	VEL	TRIB	GEOLOGY	COLOUR	CNTM	ORG	M.FR.	SLOPE
92U			1			710		30	RT			MBR		05	S	25 NE
Envir	Drain	Trans	Drift	Bedr	ph	Text	Thick cm.	Bottom cm.	Horizon	Type	Geology	Colour	Cntm	% Coarse	Shape	Angle Direction

COMMENTS:

2+50

Airphoto No.

SAMPLE	YEAR	PROJECT NO.	DUPL	SAMPLER	CODE	SAMPLE NO.	EAST	NORTH	NTS MAP SHEET	ENVI
50	87	5880		TZC		64			920-8	2 Topo

MRK	PPT	TRAN	DFT	BED	PH	TEX	WIDTH m.	DEPTH cm.	VEL	TRIB	GEOLOGY	COLOUR	CNTM	ORG	M.FR.	SLOPE
92U			1			710		30	RT			MBR		10	S	18 N
Envir	Drain	Trans	Drift	Bedr	ph	Text	Thick cm.	Bottom cm.	Horizon	Type	Geology	Colour	Cntm	% Coarse	Shape	Angle Direction

COMMENTS:

3+00

Airphoto No.

Chevron

TRAV.# June 14 PROJ.# 580 PAGE 4 OF 7

DATE 16 AREA Chum

SAMPLE	YEAR	PROJECT NO.	DUPL	SAMPLER	CODE	SAMPLE NO.	EAST	NORTH	NTS MAP SHEET	ENVI
50	87	580		TZC		65			920-8	2 Topo

MRK	PPT	TRAN	DFT	BED	PH	TEX	WIDTH m.	DEPTH cm.	VEL	TRIB	GEOLOGY	COLOUR	CNTM	ORG	M.FR.	SLOPE
9 Envir	2U Drain	Trans	1 Drift	Bedr	ph	7 Text	10 Thick cm.	25 Bottom cm.	BT Horizon	Type	Geology	MBR Colour	Cntm	%	1 Coarse	5 Shape	15 Angle	NW Direction

COMMENTS:

3+50

Airphoto No.

SAMPLE	YEAR	PROJECT NO.	DUPL	SAMPLER	CODE	SAMPLE NO.	EAST	NORTH	NTS MAP SHEET	ENVI
50	87	580		JZC		66			920-8	3 Topo

MRK	PPT	TRAN	DFT	BED	PH	TEX	WIDTH m.	DEPTH cm.	VEL	TRIB	GEOLOGY	COLOUR	CNTM	ORG	M.FR.	SLOPE
9 Envir	2U Drain	Trans	1 Drift	Bedr	ph	7 Text	10 Thick cm.	30 Bottom cm.	BT Horizon	Type	Geology	MBR Colour	Cntm	%	1 Coarse	5 Shape	25 Angle	W Direction

COMMENTS:

4+00

Airphoto No.

SAMPLE	YEAR	PROJECT NO.	DUPL	SAMPLER	CODE	SAMPLE NO.	EAST	NORTH	NTS MAP SHEET	ENVI
50	87	580		TZC		67			920-8	3 Topo

MRK	PPT	TRAN	DFT	BED	PH	TEX	WIDTH m.	DEPTH cm.	VEL	TRIB	GEOLOGY	COLOUR	CNTM	ORG	M.FR.	SLOPE
9 Envir	2U Drain	Trans	1 Drift	Bedr	ph	7 Text	10 Thick cm.	25 Bottom cm.	BM Horizon	Type	Geology	MBR Colour	Cntm	%	2 Coarse	5 Shape	25 Angle	NW Direction

COMMENTS:

4+50

elev 1510

Airphoto No.

Chevron

TRAV.# ____ PROJ.# ____ PAGE ____ OF ____

DATE ____ AREA ____

SAMPLE	YEAR	PROJECT NO.	DUPL	SAMPLER	CODE	SAMPLE NO.	EAST	NORTH	NTS MAP SHEET	ENVI
50	87	5801		TZC		68			920-8	3 Topo

MRK	PPT	TRAN		DFT	BED	PH	TEX	WIDTH m.	DEPTH cm.	VEL	TRIB	GEOLOGY	COLOUR	CNTM	ORG	M.FR.	SLOPE	
Envir	Drain	Trans	Seep	Drift	Bedr	ph	Text	Thick cm.	Bottom cm.	Horizon	Type	Geology	Colour	Cntm	%	Coarse	Shape	Angle / Direction
9	2	U		1			7	10	30	B			MBR		15	S		35 NW

COMMENTS: 5400

Airphoto No.

SAMPLE	YEAR	PROJECT NO.	DUPL	SAMPLER	CODE	SAMPLE NO.	EAST	NORTH	NTS MAP SHEET	ENVI
50	87	5801		TZC		69			920-8	2 Topo

MRK	PPT	TRAN		DFT	BED	PH	TEX	WIDTH m.	DEPTH cm.	VEL	TRIB	GEOLOGY	COLOUR	CNTM	ORG	M.FR.	SLOPE	
Envir	Drain	Trans	Seep	Drift	Bedr	ph	Text	Thick cm.	Bottom cm.	Horizon	Type	Geology	Colour	Cntm	%	Coarse	Shape	Angle / Direction
9	2	U		1			7	10	25	B	M		MBR		10	S		15 NW

COMMENTS: 5450

Airphoto No.

SAMPLE	YEAR	PROJECT NO.	DUPL	SAMPLER	CODE	SAMPLE NO.	EAST	NORTH	NTS MAP SHEET	ENVI
50	87	5801		TZC		70			920-8	3 Topo

MRK	PPT	TRAN		DFT	BED	PH	TEX	WIDTH m.	DEPTH cm.	VEL	TRIB	GEOLOGY	COLOUR	CNTM	ORG	M.FR.	SLOPE	
Envir	Drain	Trans	Seep	Drift	Bedr	ph	Text	Thick cm.	Bottom cm.	Horizon	Type	Geology	Colour	Cntm	%	Coarse	Shape	Angle / Direction
9	2	U		1			7	10	30	B	M		MBR		20	S		28 N

COMMENTS: 6400

elev 1520 m

Airphoto No.

SAMPLE	YEAR	PROJECT NO.	DUPL	SAMPLER	CODE	SAMPLE NO.	EAST	NORTH	NTS MAP SHEET	ENVI
S	87	580		72	C	71	+	+	92O-8	Topo
1 2	3 4	5 6 7 8		9 10	11	12 13 14 15	16 17 18 19 20	21 22 23 24 25 26 27 28 29 30	31 32 33 34 35 36 37 38	39 40

MRK	PPT	TRAN		DFT	BED	PH	TEX	WIDTH m.	DEPTH cm.	VEL	TRIB	GEOLOGY	COLOUR	CNTM	ORG	M.FR.	SLOPE	
Envir	Drain	Trans	Seep	Drift	Bedr	ph	Text	Thick cm.	Bottom cm.	Horizon	Type	Geology	Colour	Cntm	% Coarse	Shape	Angle	Direction
1	1	U		1			7	10	20	C	1		L BR		30	S		
41	42	43	44	45	46	47	48	49 50 51	52 53 54	55	56	57 58 59 60	61 62 63 64	65 66	67	68 69 70	71 72 73 74 75 76	77 78 79 80

COMMENTS: 6+50

Airphoto No.

SAMPLE	YEAR	PROJECT NO.	DUPL	SAMPLER	CODE	SAMPLE NO.	EAST	NORTH	NTS MAP SHEET	ENVI
							+	+		Topo
1 2	3 4	5 6 7 8		9 10	11	12 13 14 15	16 17 18 19 20	21 22 23 24 25 26 27 28 29 30	31 32 33 34 35 36 37 38	39 40

MRK	PPT	TRAN		DFT	BED	PH	TEX	WIDTH m.	DEPTH cm.	VEL	TRIB	GEOLOGY	COLOUR	CNTM	ORG	M.FR.	SLOPE	
Envir	Drain	Trans	Seep	Drift	Bedr	ph	Text	Thick cm.	Bottom cm.	Horizon	Type	Geology	Colour	Cntm	% Coarse	Shape	Angle	Direction
41	42	43	44	45	46	47	48	49 50 51	52 53 54	55	56	57 58 59 60	61 62 63 64	65 66	67	68 69 70	71 72 73 74 75 76	77 78 79 80

COMMENTS:

Airphoto No.

SAMPLE	YEAR	PROJECT NO.	DUPL	SAMPLER	CODE	SAMPLE NO.	EAST	NORTH	NTS MAP SHEET	ENVI
							+	+		Topo
1 2	3 4	5 6 7 8		9 10	11	12 13 14 15	16 17 18 19 20	21 22 23 24 25 26 27 28 29 30	31 32 33 34 35 36 37 38	39 40

MRK	PPT	TRAN		DFT	BED	PH	TEX	WIDTH m.	DEPTH cm.	VEL	TRIB	GEOLOGY	COLOUR	CNTM	ORG	M.FR.	SLOPE	
Envir	Drain	Trans	Seep	Drift	Bedr	ph	Text	Thick cm.	Bottom cm.	Horizon	Type	Geology	Colour	Cntm	% Coarse	Shape	Angle	Direction
41	42	43	44	45	46	47	48	49 50 51	52 53 54	55	56	57 58 59 60	61 62 63 64	65 66	67	68 69 70	71 72 73 74 75 76	77 78 79 80

COMMENTS:

Airphoto No.

Chevron

TRAV.# 16 PROJ.# 580

DATE June 14 AREA Chevron

PAGE 5 OF 7

Project 580	NTS	Scale	Page 6 of 7	Traverse T2-16
Sampler T2.	Location, Target (words)		Sample Nos T27C-72.	
Date Sent in June '14	photo no.		Cert. Nos	

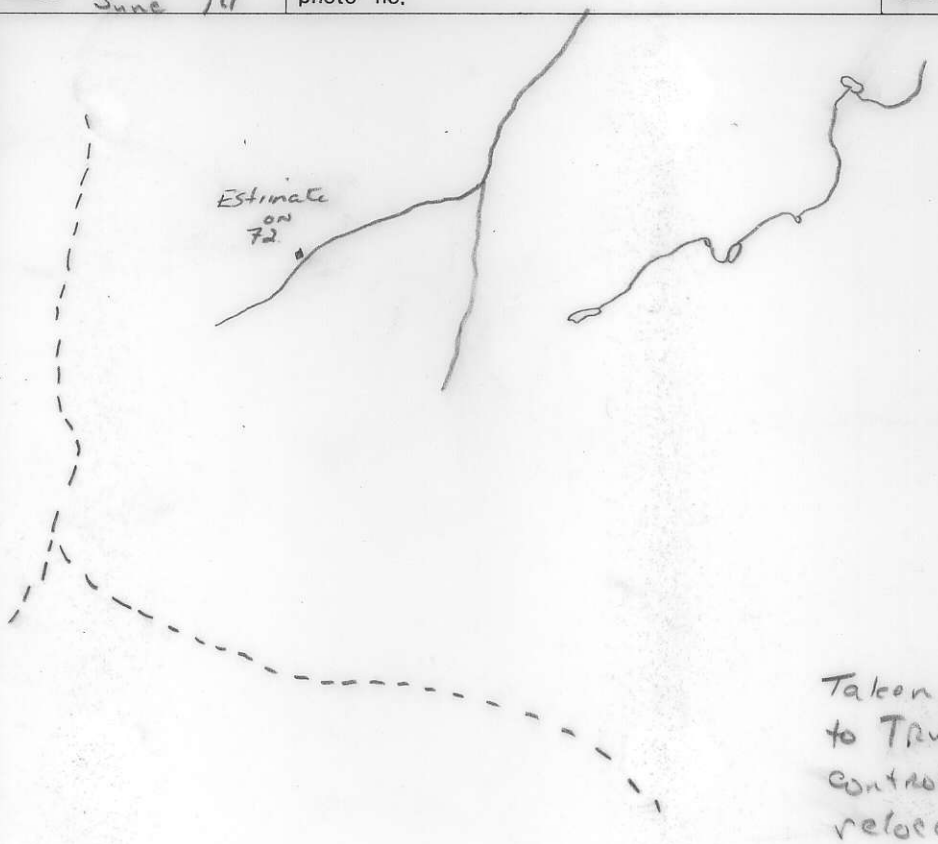

Taken on Return to Truck. Had no control, could relocate, if necessary.

GEOCHEM: Cu Mo Pb Zn U W ASSAY:

DON'T FORGET CONTOURS, DRAINAGE, NORTH ARROW, LAT/LONG, SAMPLE SITES, WORKINGS, TRAILS, GOSSANS, OBSERVED GEOLOGY: DEFINED —— INFERRED - - - ASSUMED.....

SPECIMEN SITE A,B,...; DO NOT WRITE ON OTHER SIDE OR USE COLOURS

SILT X SOIL ● ROCK ■ PAN △ WATER O

GOSSAN, MINERALS | INTRUSIVE | LIMESTONE DOLOMITE | SHALE | CHERT | VOLCANIC | CONGLOMERATE | SANDSTONE SILTSTONE

BCL 6662 o — CSM ATTITUDES (100/40 N)

TZ-16 7/7

TZ7C-72.

Taken East of Franks

Float - round

Clay altered, breccia

Rhyolite, white to orange

quartz stockwork 3'

veins. Looks like

Blackdome hand spec.

Project 580	NTS 920-8	Scale 1-50,000	Page 1 of 5	Traverse TZ-17
Sampler T Zagr	Location, Target (words)		Sample Nos T27C-73-94	
Date June 15/87	photo no. Pearl		Cert. Nos	



GOSSAN, MINERALS | INTRUSIVE | LIMESTONE DOLOMITE | SHALE | CHERT | VOLCANIC | CONGLOMERATE | SANDSTONE SILTSTONE

SILT X SOIL ● ROCK ■ PAN △ WATER O

SPECIMEN SITE A,B,...; DO NOT WRITE ON OTHER SIDE OR USE COLOURS

DON'T FORGET CONTOURS, DRAINAGE, NORTH ARROW, LAT/LONG, SAMPLE SITES, WORKINGS, TRAILS, GOSSANS, OBSERVED GEOLOGY: DEFINED —— INFERRED - - - ASSUMED.....

GEOCHEM: Cu Mo Pb Zn U W ASSAY:

BCIL6662a-CSM ATTITUDES (100/40 N)

CHEVRON MINERALS —— DAILY TRAVERSE REPORT

Chevron

TRAV.# 17 PROJ.# 580 PAGE 2 OF 5

DATE June 15 AREA Peace

SAMPLE	YEAR	PROJECT NO.	DUPL	SAMPLER	CODE	SAMPLE NO.	EAST	NORTH	NTS MAP SHEET	ENVI
50	87	580		TZC		73			920-8	5

MRK	PPT	TRAN	DFT	BED	PH	TEX	WIDTH m.	DEPTH cm.	VEL	TRIB	GEOLOGY	COLOUR	CNTM	ORG	M.FR.	SLOPE	
F	2	U	1			5	10	30	RM			MBR	1		5	2	NW
Envir	Drain	Trans	Drift	Bedr	ph	Text	Thick cm.	Bottom cm.	Horizon	Type	Geology	Colour	Cntm	% Coarse	Shape	Angle	Direction

COMMENTS:

1600 uncorrected m to start of Samphyr
SE side of creek.

Airphoto No.

SAMPLE	YEAR	PROJECT NO.	DUPL	SAMPLER	CODE	SAMPLE NO.	EAST	NORTH	NTS MAP SHEET	ENVI
50	87	580		TZC		74			920-8	3

MRK	PPT	TRAN	DFT	BED	PH	TEX	WIDTH m.	DEPTH cm.	VEL	TRIB	GEOLOGY	COLOUR	CNTM	ORG	M.FR.	SLOPE	
7	2	U	1			7	10	40	BT			MBR	1		0	35	NW
Envir	Drain	Trans	Drift	Bedr	ph	Text	Thick cm.	Bottom cm.	Horizon	Type	Geology	Colour	Cntm	% Coarse	Shape	Angle	Direction

COMMENTS:

0+50

Airphoto No.

SAMPLE	YEAR	PROJECT NO.	DUPL	SAMPLER	CODE	SAMPLE NO.	EAST	NORTH	NTS MAP SHEET	ENVI
50	87	580		TZC		75			920-8	3

MRK	PPT	TRAN	DFT	BED	PH	TEX	WIDTH m.	DEPTH cm.	VEL	TRIB	GEOLOGY	COLOUR	CNTM	ORG	M.FR.	SLOPE	
7	2	U	1			7	10	40	BT			MBR	0		5	25	NW
Envir	Drain	Trans	Drift	Bedr	ph	Text	Thick cm.	Bottom cm.	Horizon	Type	Geology	Colour	Cntm	% Coarse	Shape	Angle	Direction

COMMENTS:

1+00

Airphoto No.

Chevron

TRAV.# ____ PROJ.# ____ PAGE ____ OF ____

DATE ____ AREA ____

SAMPLE	YEAR	PROJECT NO.	DUPL	SAMPLER	CODE	SAMPLE NO.	EAST	NORTH	NTS MAP SHEET	ENVI
50	87	5830		TZC		76			92O-8	3 Topo

MRK	PPT	TRAN		DFT	BED	PH	TEX	WIDTH m.	DEPTH cm.	VEL	TRIB	GEOLOGY	COLOUR	CNTM	ORG	M.FR.	SLOPE	
7	2	U		1			7	1.7	25	R	T		MBR			05S	32	NW
Envir	Drain	Trans	Seep	Drift	Bedr	ph	Text	Thick cm.	Bottom cm.	Horizon	Type	Geology	Colour	Cntm	%	Coarse	Shape	Angle	Direction

COMMENTS:

1+50

Airphoto No.

SAMPLE	YEAR	PROJECT NO.	DUPL	SAMPLER	CODE	SAMPLE NO.	EAST	NORTH	NTS MAP SHEET	ENVI
50	87	5830		TZC		77			92O-8	3 Topo

MRK	PPT	TRAN		DFT	BED	PH	TEX	WIDTH m.	DEPTH cm.	VEL	TRIB	GEOLOGY	COLOUR	CNTM	ORG	M.FR.	SLOPE	
7	2	U		1			7	1.0	30	R	T		MBR			05S	22	NW
Envir	Drain	Trans	Seep	Drift	Bedr	ph	Text	Thick cm.	Bottom cm.	Horizon	Type	Geology	Colour	Cntm	%	Coarse	Shape	Angle	Direction

COMMENTS:

2+00

Airphoto No.

SAMPLE	YEAR	PROJECT NO.	DUPL	SAMPLER	CODE	SAMPLE NO.	EAST	NORTH	NTS MAP SHEET	ENVI
50	87	5830		TZC		78			92O-8	3 Topo

MRK	PPT	TRAN		DFT	BED	PH	TEX	WIDTH m.	DEPTH cm.	VEL	TRIB	GEOLOGY	COLOUR	CNTM	ORG	M.FR.	SLOPE	
7	2	U		1			7	1.0	25	R	T		MBR			10S	22	NW
Envir	Drain	Trans	Seep	Drift	Bedr	ph	Text	Thick cm.	Bottom cm.	Horizon	Type	Geology	Colour	Cntm	%	Coarse	Shape	Angle	Direction

COMMENTS:

2+50

Airphoto No.

Chevron

TRAV.# 17 PROJ.# PAGE 3 OF 3

DATE June 15 AREA Chevron Peace

SAMPLE	YEAR	PROJECT NO.	DUPL	SAMPLER	CODE	SAMPLE NO.	EAST	NORTH	NTS MAP SHEET	ENVI
50	87	580		TZ	C	79	+	+	920-8	2 Topo

MRK	PPT	TRAN	DFT	BED	PH	TEX	WIDTH m.	DEPTH cm.	VEL	TRIB	GEOLOGY	COLOUR	CNTM	ORG	M.FR.	SLOPE
7	1	U	1			5	10	20	BT			MBR		20	S	15 N

Envir Drain Trans Seep Drift Bedr ph Text Thick cm. Bottom cm. Horizon Type Geology Colour Cntm % Coarse Shape Angle Direction

COMMENTS: 3+00

Airphoto No.

SAMPLE	YEAR	PROJECT NO.	DUPL	SAMPLER	CODE	SAMPLE NO.	EAST	NORTH	NTS MAP SHEET	ENVI
50	87	580		TZ	C	80	+	+	920-8	3 Topo

MRK	PPT	TRAN	DFT	BED	PH	TEX	WIDTH m.	DEPTH cm.	VEL	TRIB	GEOLOGY	COLOUR	CNTM	ORG	M.FR.	SLOPE
7	2	U	1			7	10	25	BT			LBR		20	S	30 NW

Envir Drain Trans Seep Drift Bedr ph Text Thick cm. Bottom cm. Horizon Type Geology Colour Cntm % Coarse Shape Angle Direction

COMMENTS: 3+50

Airphoto No.

SAMPLE	YEAR	PROJECT NO.	DUPL	SAMPLER	CODE	SAMPLE NO.	EAST	NORTH	NTS MAP SHEET	ENVI
50	87	580		TZ	C	81	+	+		3 Topo

MRK	PPT	TRAN	DFT	BED	PH	TEX	WIDTH m.	DEPTH cm.	VEL	TRIB	GEOLOGY	COLOUR	CNTM	ORG	M.FR.	SLOPE
7	2	U	1			7	10	30	BT			MBR		25	S	30 NW

Envir Drain Trans Seep Drift Bedr ph Text Thick cm. Bottom cm. Horizon Type Geology Colour Cntm % Coarse Shape Angle Direction

COMMENTS: 4+00

Calcidng Stone in hole

Airphoto No.

Chevron

TRAV.# ____ PROJ.# ____ PAGE ____ OF ____

DATE ____ AREA ____

SAMPLE	YEAR	PROJECT NO.	DUPL	SAMPLER	CODE	SAMPLE NO.	EAST	NORTH	NTS MAP SHEET	ENVI
5087						82			92O-8	3 Topo

MRK	PPT	TRAN		DFT	BED	PH	TEX	WIDTH m.	DEPTH cm.	VEL	TRIB	GEOLOGY	COLOUR	CNTM	ORG	M.FR.	SLOPE
7	3	U		1			7	10	25	BM			M B R	1	5	S	28 NW
Envir	Drain	Trans	Seep	Drift	Bedr	ph	Text	Thick cm.	Bottom cm.	Horizon	Type	Geology	Colour	Cntm	% Coarse	Shape	Angle Direction

COMMENTS:

4850

Airphoto No.

SAMPLE	YEAR	PROJECT NO.	DUPL	SAMPLER	CODE	SAMPLE NO.	EAST	NORTH	NTS MAP SHEET	ENVI
5087		580				83			92O-8	3 Topo

MRK	PPT	TRAN		DFT	BED	PH	TEX	WIDTH m.	DEPTH cm.	VEL	TRIB	GEOLOGY	COLOUR	CNTM	ORG	M.FR.	SLOPE
7	2	U		1			7	10	25	BM			M O R	1	0	S	30 W
Envir	Drain	Trans	Seep	Drift	Bedr	ph	Text	Thick cm.	Bottom cm.	Horizon	Type	Geology	Colour	Cntm	% Coarse	Shape	Angle Direction

COMMENTS:

5700

quartz pebble in hole

end of line back to creek

Airphoto No.

SAMPLE	YEAR	PROJECT NO.	DUPL	SAMPLER	CODE	SAMPLE NO.	EAST	NORTH	NTS MAP SHEET	ENVI
5087		5802		T	2C	84			92O-8	3 Topo

MRK	PPT	TRAN		DFT	BED	PH	TEX	WIDTH m.	DEPTH cm.	VEL	TRIB	GEOLOGY	COLOUR	CNTM	ORG	M.FR.	SLOPE
7	2	U		1			7	10	25	BM			L B R	1	0	S	25 E
Envir	Drain	Trans	Seep	Drift	Bedr	ph	Text	Thick cm.	Bottom cm.	Horizon	Type	Geology	Colour	Cntm	% Coarse	Shape	Angle Direction

COMMENTS:

on N.W side of Creek.

50 m from 73

0450 - quartz pebble in hole

Airphoto No.

Chevron

TRAV.# 17

DATE June 15

PROJ.#

AREA Peace

PAGE 4 OF 5

SAMPLE	YEAR	PROJECT NO.	DUPL	SAMPLER	CODE	SAMPLE NO.	EAST	NORTH	NTS MAP SHEET	ENVI
			2			85				Topo

MRK	PPT	TRAN		DFT	BED	PH	TEX	WIDTH m.	DEPTH cm.	VEL	TRIB	GEOLOGY	COLOUR	CNTM	ORG	M.FR.	SLOPE	
Envir	Drain	Trans	Seep	Drift	Bedr	ph	Text	Thick cm.	Bottom cm.		Horizon	Type	Geology	Colour	Cntm	% Coarse	Shape	Angle	Direction

COMMENTS: Same as 84

0+50

Airphoto No.

SAMPLE	YEAR	PROJECT NO.	DUPL	SAMPLER	CODE	SAMPLE NO.	EAST	NORTH	NTS MAP SHEET	ENVI
50	87	580		TZC		86			920-8	3 Topo

MRK	PPT	TRAN		DFT	BED	PH	TEX	WIDTH m.	DEPTH cm.	VEL	TRIB	GEOLOGY	COLOUR	CNTM	ORG	M.FR.	SLOPE	
72	U			1			7	10	30	BT			MBR	05	S		30	SW
Envir	Drain	Trans	Seep	Drift	Bedr	ph	Text	Thick cm.	Bottom cm.		Horizon	Type	Geology	Colour	Cntm	% Coarse	Shape	Angle	Direction

COMMENTS: 1+00

Airphoto No.

SAMPLE	YEAR	PROJECT NO.	DUPL	SAMPLER	CODE	SAMPLE NO.	EAST	NORTH	NTS MAP SHEET	ENVI
50	87	580		TZC		87			920-8	2 Topo

MRK	PPT	TRAN		DFT	BED	PH	TEX	WIDTH m.	DEPTH cm.	VEL	TRIB	GEOLOGY	COLOUR	CNTM	ORG	M.FR.	SLOPE	
72	U			1			7	10	25	BT			MBR	05	S		5	E
Envir	Drain	Trans	Seep	Drift	Bedr	ph	Text	Thick cm.	Bottom cm.		Horizon	Type	Geology	Colour	Cntm	% Coarse	Shape	Angle	Direction

COMMENTS: 1+50

Airphoto No.

Chevron

TRAV.# ____ PROJ.# ____ PAGE ____ OF ____

DATE ____ AREA ____

SAMPLE	YEAR	PROJECT NO.	DUPL	SAMPLER	CODE	SAMPLE NO.	EAST	NORTH	NTS MAP SHEET	ENVI
50	87	580		TZC		88			92O-3	3 Topo

MRK	PPT	TRAN	DFT	BED	PH	TEX	WIDTH m.	DEPTH cm.	VEL	TRIB	GEOLOGY	COLOUR	CNTM	ORG	M.FR.	SLOPE
7	U		1			7	0	30	R	T		LBR		10	S	20 E
Envir	Drain	Trans	Drift	Bedr	ph	Text	Thick cm.	Bottom cm.	Horizon	Type	Geology	Colour	Cntm	% Coarse	Shape	Angle Direction

COMMENTS: 2+00

Airphoto No.

SAMPLE	YEAR	PROJECT NO.	DUPL	SAMPLER	CODE	SAMPLE NO.	EAST	NORTH	NTS MAP SHEET	ENVI
50	87	580		TZC		89			92O-3	3 Topo

MRK	PPT	TRAN	DFT	BED	PH	TEX	WIDTH m.	DEPTH cm.	VEL	TRIB	GEOLOGY	COLOUR	CNTM	ORG	M.FR.	SLOPE
7	U		1			8	5	20	R	M		LBR		25	TR	30 SE
Envir	Drain	Trans	Drift	Bedr	ph	Text	Thick cm.	Bottom cm.	Horizon	Type	Geology	Colour	Cntm	% Coarse	Shape	Angle Direction

COMMENTS: 2+50

P.S.

Airphoto No.

SAMPLE	YEAR	PROJECT NO.	DUPL	SAMPLER	CODE	SAMPLE NO.	EAST	NORTH	NTS MAP SHEET	ENVI
50	87	580		TZC		90			92O-3	3 Topo

MRK	PPT	TRAN	DFT	BED	PH	TEX	WIDTH m.	DEPTH cm.	VEL	TRIB	GEOLOGY	COLOUR	CNTM	ORG	M.FR.	SLOPE
7	U		1			8	0	25	R	T		LBR		05	R	30 SE
Envir	Drain	Trans	Drift	Bedr	ph	Text	Thick cm.	Bottom cm.	Horizon	Type	Geology	Colour	Cntm	% Coarse	Shape	Angle Direction

COMMENTS: 3+00

Airphoto No.

Chevron

TRAV.# 17

DATE June 15

PROJ.# 580

AREA Peace

PAGE 5 OF 6

SAMPLE	YEAR	PROJECT NO.	DUPL	SAMPLER CODE	SAMPLE NO.	EAST	NORTH	NTS MAP SHEET	ENVI
50	87	580		TZC	91			920-8	3 Topo

MRK	PPT	TRAN	DFT	BED	PH	TEX	WIDTH m.	DEPTH cm.	VEL	TRIB	GEOLOGY	COLOUR	CNTM	ORG	M.FR.	SLOPE
Envir	Drain	Trans	Seep	Diff	Bedr	ph	Text	Thick cm.	Bottom cm.	Horizon	Type	Geology	Colour	Cntm	%	Coarse	Shape	Angle	Direction
7	1	4		1			8	05	20	BT			LBR		05	S		32	E

COMMENTS:

3750

Airphoto No.

SAMPLE	YEAR	PROJECT NO.	DUPL	SAMPLER CODE	SAMPLE NO.	EAST	NORTH	NTS MAP SHEET	ENVI
50	87	580		TZC	92			920-8	3 Topo

MRK	PPT	TRAN	DFT	BED	PH	TEX	WIDTH m.	DEPTH cm.	VEL	TRIB	GEOLOGY	COLOUR	CNTM	ORG	M.FR.	SLOPE
Envir	Drain	Trans	Seep	Diff	Bedr	ph	Text	Thick cm.	Bottom cm.	Horizon	Type	Geology	Colour	Cntm	%	Coarse	Shape	Angle	Direction
7	1	4		1			8	05	25	BT			MBR		20	S		30	SE

COMMENTS:

4700

Airphoto No.

SAMPLE	YEAR	PROJECT NO.	DUPL	SAMPLER CODE	SAMPLE NO.	EAST	NORTH	NTS MAP SHEET	ENVI
50	87	580		TZC	93			920-8	3 Topo

MRK	PPT	TRAN	DFT	BED	PH	TEX	WIDTH m.	DEPTH cm.	VEL	TRIB	GEOLOGY	COLOUR	CNTM	ORG	M.FR.	SLOPE
Envir	Drain	Trans	Seep	Diff	Bedr	ph	Text	Thick cm.	Bottom cm.	Horizon	Type	Geology	Colour	Cntm	%	Coarse	Shape	Angle	Direction
7	2	4		1			7	10	30	BT			MBR		10	S		25	E

COMMENTS:

4750

Airphoto No.

Chevron

TRAV.# PROJ.# PAGE OF

DATE AREA

SAMPLE	YEAR	PROJECT NO.	DUPL	SAMPLER	CODE	SAMPLE NO.	EAST	NORTH	NTS MAP SHEET	ENVI
50	87	580		TZO		94			920-8	3 Topo

MRK	PPT	TRAN		DFT	BED	PH	TEX	WIDTH m.	DEPTH cm.	VEL	TRIB	GEOLOGY	COLOUR	CNTM	ORG	M.FR.	SLOPE	
Envir	Drain	Trans	Seep	Drift	Bedr	ph	Text	Thick cm.	Bottom cm.	Horizon	Type	Geology	Colour	Cntm	% Coarse	Shape	Angle	Direction
7	1	0		1			7	10	30	GT			MBR		05	S	25	NE

COMMENTS:

5400

Airphoto No.

SAMPLE	YEAR	PROJECT NO.	DUPL	SAMPLER	CODE	SAMPLE NO.	EAST	NORTH	NTS MAP SHEET	ENVI
										Topo

MRK	PPT	TRAN		DFT	BED	PH	TEX	WIDTH m.	DEPTH cm.	VEL	TRIB	GEOLOGY	COLOUR	CNTM	ORG	M.FR.	SLOPE	
Envir	Drain	Trans	Seep	Drift	Bedr	ph	Text	Thick cm.	Bottom cm.	Horizon	Type	Geology	Colour	Cntm	% Coarse	Shape	Angle	Direction

COMMENTS:

Airphoto No.

SAMPLE	YEAR	PROJECT NO.	DUPL	SAMPLER	CODE	SAMPLE NO.	EAST	NORTH	NTS MAP SHEET	ENVI
										Topo

MRK	PPT	TRAN		DFT	BED	PH	TEX	WIDTH m.	DEPTH cm.	VEL	TRIB	GEOLOGY	COLOUR	CNTM	ORG	M.FR.	SLOPE	
Envir	Drain	Trans	Seep	Drift	Bedr	ph	Text	Thick cm.	Bottom cm.	Horizon	Type	Geology	Colour	Cntm	% Coarse	Shape	Angle	Direction

COMMENTS:

Airphoto No.

Project 580	NTS 1:50,000	Scale 920-8	Page 1 of 6	Traverse T27-18
Sampler T.Z.	Location, Target (words) Pearl, Mint 3, Mint 2.		Sample Nos T27C-95-122	
Date June, 16.	photo no.		Cert. Nos	

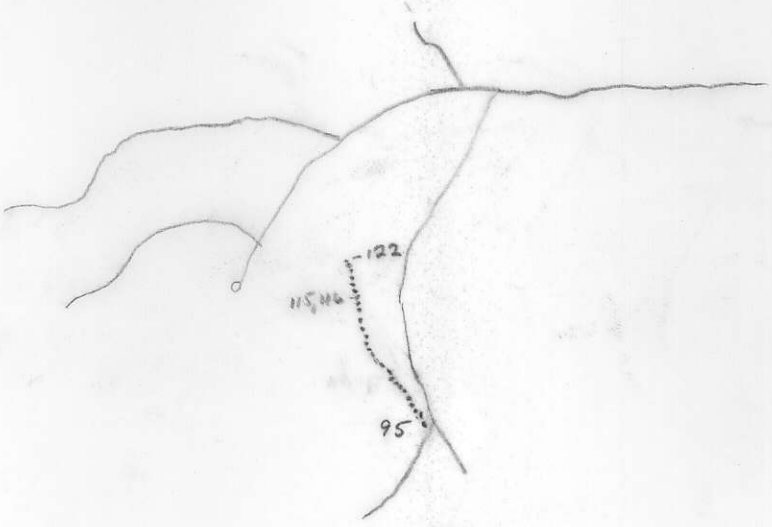

GEOCHEM: Cu Mo Pb Zn U W ASSAY:

DON'T FORGET CONTOURS, DRAINAGE, NORTH ARROW, LAT/LONG, SAMPLE SITES, WORKINGS, TRAILS, GOSSANS, OBSERVED GEOLOGY: DEFINED —— INFERRED- - - ASSUMED.....

SPECIMEN SITE A,B,...; DO NOT WRITE ON OTHER SIDE OR USE COLOURS

SILT X SOIL ● ROCK ■ PAN △ WATER O

GOSSAN, MINERALS | INTRUSIVE | LIMESTONE DOLOMITE | SHALE | CHERT | VOLCANIC | CONGLOMERATE | SANDSTONE SILTSTONE

ATTITUDES (~100/40 N)

BCL 6662 o — CSM

SAMPLE	YEAR	PROJECT NO.	DUPL	SAMPLER	CODE	SAMPLE NO.	EAST	NORTH	NTS MAP SHEET	ENVI
50875800				TZC		95			920-8	5 Topo

MRK	PPT	TRAN		DFT	BED	PH	TEX	WIDTH m.	DEPTH cm.	VEL	TRIB	GEOLOGY	COLOUR	CNTM	ORG	M.FR.	SLOPE	
Envir	Drain	Trans	Seep	Drift	Bedr	ph	Text	Thick cm.	Bottom cm.	Horizon	Type	Geology	Colour	Cntm	% Coarse	Shape	Angle	Direction
F	2	U		1			7	10	30	BT			MBR		05	S	15	NE

COMMENTS:

Junction at Creek, west side

elev. 1620 m = 5315'

Line in Blue Flagging Samples, blue ones

Airphoto No.

SAMPLE	YEAR	PROJECT NO.	DUPL	SAMPLER	CODE	SAMPLE NO.	EAST	NORTH	NTS MAP SHEET	ENVI
50875800				TZC		96			920-8	3 Topo

MRK	PPT	TRAN		DFT	BED	PH	TEX	WIDTH m.	DEPTH cm.	VEL	TRIB	GEOLOGY	COLOUR	CNTM	ORG	M.FR.	SLOPE	
Envir	Drain	Trans	Seep	Drift	Bedr	ph	Text	Thick cm.	Bottom cm.	Horizon	Type	Geology	Colour	Cntm	% Coarse	Shape	Angle	Direction
F	2	U		1			7	10	40	BT			MBR		05	S	32	NE

COMMENTS:

0+50

Airphoto No.

SAMPLE	YEAR	PROJECT NO.	DUPL	SAMPLER	CODE	SAMPLE NO.	EAST	NORTH	NTS MAP SHEET	ENVI
50875800				TZC		97			920-8	3 Topo

MRK	PPT	TRAN		DFT	BED	PH	TEX	WIDTH m.	DEPTH cm.	VEL	TRIB	GEOLOGY	COLOUR	CNTM	ORG	M.FR.	SLOPE	
Envir	Drain	Trans	Seep	Drift	Bedr	ph	Text	Thick cm.	Bottom cm.	Horizon	Type	Geology	Colour	Cntm	% Coarse	Shape	Angle	Direction
F	2	U		1			7	10	35	BT					25	S	40	NE

COMMENTS:

1+00

Airphoto No.

Chevron

TRAV# TZ-18

DATE June 16

PROJ.# 580 PAGE 2 OF 6

AREA Peggy

Chevron

TRAV.# ____ PROJ.# ____ PAGE ____ OF ____

DATE ____ AREA ____

SAMPLE	YEAR	PROJECT NO.	DUPL	SAMPLER	CODE	SAMPLE NO.	EAST	NORTH	NTS MAP SHEET	ENVI
50	87	580		TZC		98			920-8	3 Topo

MRK	PPT	TRAN		DFT	BED	PH	TEX	WIDTH m.	DEPTH cm.	VEL	TRIB	GEOLOGY	COLOUR	CNTM	ORG	M.FR.	SLOPE	
72U							715		40 RT				MBR			25S	38	N E
Envir	Drain	Trans	Seep	Drift	Bedr	ph	Text	Thick cm.	Bottom cm.	Horizon	Type	Geology	Colour	Cntm	% Coarse	Shape	Angle	Direction

COMMENTS:

1450

Airphoto No.

SAMPLE	YEAR	PROJECT NO.	DUPL	SAMPLER	CODE	SAMPLE NO.	EAST	NORTH	NTS MAP SHEET	ENVI
5087		580		TZC		99			920-8	3 Topo

MRK	PPT	TRAN		DFT	BED	PH	TEX	WIDTH m.	DEPTH cm.	VEL	TRIB	GEOLOGY	COLOUR	CNTM	ORG	M.FR.	SLOPE	
72U							710		40 RM				MBR			10S	30	N E
Envir	Drain	Trans	Seep	Drift	Bedr	ph	Text	Thick cm.	Bottom cm.	Horizon	Type	Geology	Colour	Cntm	% Coarse	Shape	Angle	Direction

COMMENTS:

2400

Airphoto No.

SAMPLE	YEAR	PROJECT NO.	DUPL	SAMPLER	CODE	SAMPLE NO.	EAST	NORTH	NTS MAP SHEET	ENVI
50	87	580		TZC		100			920-8	3 Topo

MRK	PPT	TRAN		DFT	BED	PH	TEX	WIDTH m.	DEPTH cm.	VEL	TRIB	GEOLOGY	COLOUR	CNTM	ORG	M.FR.	SLOPE	
92U							710		25 BM							10S	30	E
Envir	Drain	Trans	Seep	Drift	Bedr	ph	Text	Thick cm.	Bottom cm.	Horizon	Type	Geology	Colour	Cntm	% Coarse	Shape	Angle	Direction

COMMENTS:

2450

bottom small gully.

Airphoto No.

Chevron

TRAV.# 18

DATE June 16

PROJ.#

AREA Peace

PAGE 3 OF 6

SAMPLE	YEAR	PROJECT NO.	DUPL	SAMPLER	CODE	SAMPLE NO.	EAST	NORTH	NTS MAP SHEET	ENVI
50	87	580		TZC		101			920-8	3 Topo

MRK	PPT	TRAN		DFT	BED	PH	TEX	WIDTH m.	DEPTH cm.	VEL	TRIB	GEOLOGY	COLOUR	CNTM	ORG	M.FR.	SLOPE
920				1			710		30	RM			MBR		05	S	32 E
Envir	Drain	Trans	Seep	Drift	Bedr	ph	Text	Thick cm.	Bottom cm.	Horizon	Type	Geology	Colour	Cntm	%	Coarse	Shape	Angle	Direction

COMMENTS: 3+00

Airphoto No.

SAMPLE	YEAR	PROJECT NO.	DUPL	SAMPLER	CODE	SAMPLE NO.	EAST	NORTH	NTS MAP SHEET	ENVI
50	87	580		TZC		102			920-8	3 Topo

MRK	PPT	TRAN		DFT	BED	PH	TEX	WIDTH m.	DEPTH cm.	VEL	TRIB	GEOLOGY	COLOUR	CNTM	ORG	M.FR.	SLOPE
720				1			710		30	RM			MBR		10	S	25 N
Envir	Drain	Trans	Seep	Drift	Bedr	ph	Text	Thick cm.	Bottom cm.	Horizon	Type	Geology	Colour	Cntm	%	Coarse	Shape	Angle	Direction

COMMENTS: 3+50

Airphoto No.

SAMPLE	YEAR	PROJECT NO.	DUPL	SAMPLER	CODE	SAMPLE NO.	EAST	NORTH	NTS MAP SHEET	ENVI
50	87	580		TZC		103			920-8	3 Topo

MRK	PPT	TRAN		DFT	BED	PH	TEX	WIDTH m.	DEPTH cm.	VEL	TRIB	GEOLOGY	COLOUR	CNTM	ORG	M.FR.	SLOPE
920				1			710		30	RM			MBR		10	S	25 N
Envir	Drain	Trans	Seep	Drift	Bedr	ph	Text	Thick cm.	Bottom cm.	Horizon	Type	Geology	Colour	Cntm	%	Coarse	Shape	Angle	Direction

COMMENTS: 4+00

Airphoto No.

SAMPLE	YEAR	PROJECT NO.	DUPL	SAMPLER CODE	SAMPLE NO.	EAST	NORTH	NTS MAP SHEET	ENVI
50	87	580		TZC	104			920 - 8	3 Topo

MRK	PPT	TRAN		DFT	BED	PH	TEX	WIDTH m.	DEPTH cm.	VEL	TRIB	GEOLOGY	COLOUR	CNTM	ORG	M.FR.	SLOPE	
																	Angle	Direction
E	2	U		1			7	10	20	B	M		M B R	1	5	S	35	NW
Envir	Drain	Trans	Seep	Drift	Bedr	ph	Text	Thick cm.	Bottom cm.	Horizon	Type	Geology	Colour	Cntm	%	Coarse	Shape	

COMMENTS:

4+50

deep gully no stream

Airphoto No.

SAMPLE	YEAR	PROJECT NO.	DUPL	SAMPLER CODE	SAMPLE NO.	EAST	NORTH	NTS MAP SHEET	ENVI
50	87	580		TZC	105			920 - 8	3 Topo

MRK	PPT	TRAN		DFT	BED	PH	TEX	WIDTH m.	DEPTH cm.	VEL	TRIB	GEOLOGY	COLOUR	CNTM	ORG	M.FR.	SLOPE	
																	Angle	Direction
E	2	U		1			7	10	35	B	M		M B R	1	0	S	30	E
Envir	Drain	Trans	Seep	Drift	Bedr	ph	Text	Thick cm.	Bottom cm.	Horizon	Type	Geology	Colour	Cntm	%	Coarse	Shape	

COMMENTS:

5+00

contoured to other side of Gully. 105 east 25m north of 104.

Airphoto No.

SAMPLE	YEAR	PROJECT NO.	DUPL	SAMPLER CODE	SAMPLE NO.	EAST	NORTH	NTS MAP SHEET	ENVI
50	87	580		TZC	106			920 - 8	3 Topo

MRK	PPT	TRAN		DFT	BED	PH	TEX	WIDTH m.	DEPTH cm.	VEL	TRIB	GEOLOGY	COLOUR	CNTM	ORG	M.FR.	SLOPE	
																	Angle	Direction
7	2	U		1			7	10	40	B	M		L B R	1	5	S	30	E
Envir	Drain	Trans	Seep	Drift	Bedr	ph	Text	Thick cm.	Bottom cm.	Horizon	Type	Geology	Colour	Cntm	%	Coarse	Shape	

COMMENTS:

5+50

Airphoto No.

Chevron

TRAV.# ____ PROJ.# ____ PAGE ____ OF ____

DATE ____ AREA ____

Chevron

TRAV.# 18

DATE Jun 16

PROJ.#

AREA

PAGE 4 OF 6

SAMPLE	YEAR	PROJECT NO.	DUPL	SAMPLER	CODE	SAMPLE NO.	EAST	NORTH	NTS MAP SHEET	ENVI
50	87	580		TZC		107			920-8	Topo

MRK	PPT	TRAN		DFT	BED	PH	TEX	WIDTH m.	DEPTH cm.	VEL	TRIB	GEOLOGY	COLOUR	CNTM	ORG	M.FR.	SLOPE
Envir	Drain	Trans	Seep	Drift	Bedr	ph	Text	Thick cm.	Bottom cm.	Horizon	Type	Geology	Colour	Cntm	%	Coarse	Shape	Angle	Direction
7	2	U		1			7	1	0	2	0	BM	LBR		1	0	S	1	8	NE

COMMENTS: 6+00

Airphoto No.

SAMPLE	YEAR	PROJECT NO.	DUPL	SAMPLER	CODE	SAMPLE NO.	EAST	NORTH	NTS MAP SHEET	ENVI
50	87	580		TZC		108			920-8	Topo

MRK	PPT	TRAN		DFT	BED	PH	TEX	WIDTH m.	DEPTH cm.	VEL	TRIB	GEOLOGY	COLOUR	CNTM	ORG	M.FR.	SLOPE
Envir	Drain	Trans	Seep	Drift	Bedr	ph	Text	Thick cm.	Bottom cm.	Horizon	Type	Geology	Colour	Cntm	%	Coarse	Shape	Angle	Direction
7	2	U		1			7	1	0	2	0	BM	MBR		1	0	S	2	0	NE

COMMENTS: 6+50

Airphoto No.

SAMPLE	YEAR	PROJECT NO.	DUPL	SAMPLER	CODE	SAMPLE NO.	EAST	NORTH	NTS MAP SHEET	ENVI
50	87	580		TZC		109			920-8	Topo

MRK	PPT	TRAN		DFT	BED	PH	TEX	WIDTH m.	DEPTH cm.	VEL	TRIB	GEOLOGY	COLOUR	CNTM	ORG	M.FR.	SLOPE
Envir	Drain	Trans	Seep	Drift	Bedr	ph	Text	Thick cm.	Bottom cm.	Horizon	Type	Geology	Colour	Cntm	%	Coarse	Shape	Angle	Direction
9	2	U		1			7	1	0	2	0	BM	MBR		1	0	S	2	5	NE

COMMENTS: 7+00

Airphoto No.

Chevron

TRAV.# ____ PROJ.# ____ PAGE ____ OF ____

DATE ____ AREA ____

SAMPLE	YEAR	PROJECT NO.	DUPL	SAMPLER	CODE	SAMPLE NO.	EAST	NORTH	NTS MAP SHEET	ENVI
50	87	580		TZC		110			92O-8	2 Topo

MRK	PPT	TRAN		DFT	BED	PH	TEX	WIDTH m.	DEPTH cm.	VEL	TRIB	GEOLOGY	COLOUR	CNTM	ORG	M.FR.	SLOPE	
Envir	Drain	Trans	Seep	Drift	Bedr	ph	Text	Thick cm.	Bottom cm.	Horizon	Type	Geology	Colour	Cntm	% Coarse	Shape	Angle	Direction
72U				1			710		20	RM			MBR		05	S	12	N

COMMENTS:

7+50

ON N-S claim line - flagging blue.

Airphoto No.

SAMPLE	YEAR	PROJECT NO.	DUPL	SAMPLER	CODE	SAMPLE NO.	EAST	NORTH	NTS MAP SHEET	ENVI
50	87	580		TZC		111			92O-8	2 Topo

MRK	PPT	TRAN		DFT	BED	PH	TEX	WIDTH m.	DEPTH cm.	VEL	TRIB	GEOLOGY	COLOUR	CNTM	ORG	M.FR.	SLOPE	
Envir	Drain	Trans	Seep	Drift	Bedr	ph	Text	Thick cm.	Bottom cm.	Horizon	Type	Geology	Colour	Cntm	% Coarse	Shape	Angle	Direction
72U				1			710		25	RM			MBR		05	S	10	NE

COMMENTS:

8+00

Airphoto No.

SAMPLE	YEAR	PROJECT NO.	DUPL	SAMPLER	CODE	SAMPLE NO.	EAST	NORTH	NTS MAP SHEET	ENVI
50	87	580		TZC		112			92O-8	3 Topo

MRK	PPT	TRAN		DFT	BED	PH	TEX	WIDTH m.	DEPTH cm.	VEL	TRIB	GEOLOGY	COLOUR	CNTM	ORG	M.FR.	SLOPE	
Envir	Drain	Trans	Seep	Drift	Bedr	ph	Text	Thick cm.	Bottom cm.	Horizon	Type	Geology	Colour	Cntm	% Coarse	Shape	Angle	Direction
F2U				1			710		40	RT			MBR		05	R	35	N

COMMENTS:

8+50

SE side of Creek gully - prob lineam

Airphoto No.

SAMPLE	YEAR	PROJECT NO.	DUPL	SAMPLER	CODE	SAMPLE NO.	EAST	NORTH	NTS MAP SHEET	ENVI
50	87	580		TZC		113			920-8	3

MRK	PPT	TRAN		DFT	BED	PH	TEX	WIDTH m.	DEPTH cm.	VEL	TRIB	GEOLOGY	COLOUR	CNTM	ORG	M.FR.	SLOPE	
Envir	Depth	Trans	Seep	Drift	Bedr	ph	Text	Thick cm	Bottom cm	Horizon	Type	Geology	Colour	Cntm	%	Coarse	Angle	Direction
7	1	U		1			7	10	25	BM			LBR		25	S	30	SE

COMMENTS:

9+00

opposite side Gully from 112.

est 30 m N (roughly) of 112

Airphoto No.

SAMPLE	YEAR	PROJECT NO.	DUPL	SAMPLER	CODE	SAMPLE NO.	EAST	NORTH	NTS MAP SHEET	ENVI
50	87	580		TZC		114			920-8	1 Topo

MRK	PPT	TRAN		DFT	BED	PH	TEX	WIDTH m.	DEPTH cm.	VEL	TRIB	GEOLOGY	COLOUR	CNTM	ORG	M.FR.	SLOPE	
Envir	Depth	Trans	Seep	Drift	Bedr	ph	Text	Thick cm	Bottom cm	Horizon	Type	Geology	Colour	Cntm	%	Coarse	Angle	Direction
7	2	U		1			7	05	20	BM			MBR		20	S		

COMMENTS:

9+50

Airphoto No.

SAMPLE	YEAR	PROJECT NO.	DUPL	SAMPLER	CODE	SAMPLE NO.	EAST	NORTH	NTS MAP SHEET	ENVI
50	87	580		TZC		115			920-8	2 Topo

MRK	PPT	TRAN		DFT	BED	PH	TEX	WIDTH m.	DEPTH cm.	VEL	TRIB	GEOLOGY	COLOUR	CNTM	ORG	M.FR.	SLOPE	
Envir	Depth	Trans	Seep	Drift	Bedr	ph	Text	Thick cm	Bottom cm	Horizon	Type	Geology	Colour	Cntm	%	Coarse	Angle	Direction
7	2	U		1			8	10	25	BT			MBR		1	S	15	N

COMMENTS:

10+00

Airphoto No.

Chevron

TRAV.# 18 PROJ.#

DATE June 16. AREA

PAGE 5 OF 5

Chevron

TRAV.# ____ PROJ.# ____ PAGE ____ OF ____

DATE ____ AREA ____

SAMPLE	YEAR	PROJECT NO.	DUPL	SAMPLER	CODE	SAMPLE NO.	EAST	NORTH	NTS MAP SHEET	ENVI
5087		5803				116			920-8	Topo

MRK	PPT	TRAN		DFT	BED	PH	TEX	WIDTH m.	DEPTH cm.	VEL	TRIB	GEOLOGY	COLOUR	CNTM	ORG	M.FR.	SLOPE	
Envir	Drain	Trans	Seep	Drift	Bedr	ph	Text	Thick cm.	Bottom cm.	Horizon	Type	Geology	Colour	Cntm	% Coarse	Shape	Angle	Direction

COMMENTS:

Same as 115
10+00

Airphoto No.

SAMPLE	YEAR	PROJECT NO.	DUPL	SAMPLER	CODE	SAMPLE NO.	EAST	NORTH	NTS MAP SHEET	ENVI
5087		5801		TZO		117			920-8	2 Topo

MRK	PPT	TRAN		DFT	BED	PH	TEX	WIDTH m.	DEPTH cm.	VEL	TRIB	GEOLOGY	COLOUR	CNTM	ORG	M.FR.	SLOPE	
7 Envir	2U Drain	Trans	Seep	1 Drift	Bedr	ph	8 Text	5 Thick cm.	20 Bottom cm.	BT Horizon	Type	Geology	MBR Colour	Cntm	15 % Coarse	S Shape	18 Angle	E Direction

COMMENTS:

10+50

Airphoto No.

SAMPLE	YEAR	PROJECT NO.	DUPL	SAMPLER	CODE	SAMPLE NO.	EAST	NORTH	NTS MAP SHEET	ENVI
5087		5801		TZO		118			920-8	2 Topo

MRK	PPT	TRAN		DFT	BED	PH	TEX	WIDTH m.	DEPTH cm.	VEL	TRIB	GEOLOGY	COLOUR	CNTM	ORG	M.FR.	SLOPE	
7 Envir	2U Drain	Trans	Seep	1 Drift	Bedr	ph	7 Text	10 Thick cm.	25 Bottom cm.	BV Horizon	Type	Geology	MBR Colour	Cntm	30 % Coarse	S Shape	25 Angle	NE Direction

COMMENTS:

11+00

Airphoto No.

Chevron

TRAV.# 18 PROJ.# PAGE 6 OF 6

DATE AREA

SAMPLE	YEAR	PROJECT NO.	DUPL	SAMPLER CODE	SAMPLE NO.	EAST	NORTH	NTS MAP SHEET	ENVI
50	87	580		TZC	119			920-8	2 Topo

MRK	PPT	TRAN	DFT	BED	PH	TEX	WIDTH m.	DEPTH cm.	VEL	TRIB	GEOLOGY	COLOUR	CNTM	ORG	M.FR.	SLOPE
Envir	Drain	Trans	Drift	Bedr	ph	Text	Thick cm.	Bottom cm.	Horizon	Type	Geology	Colour	Cntm	% Coarse	Shape	Angle / Direction
9	2	0	1			7	10	25	BM			MBR				18

COMMENTS: 11+50

Airphoto No.

SAMPLE	YEAR	PROJECT NO.	DUPL	SAMPLER CODE	SAMPLE NO.	EAST	NORTH	NTS MAP SHEET	ENVI
50	87	580		TZC	120			920-8	3 Topo

MRK	PPT	TRAN	DFT	BED	PH	TEX	WIDTH m.	DEPTH cm.	VEL	TRIB	GEOLOGY	COLOUR	CNTM	ORG	M.FR.	SLOPE
Envir	Drain	Trans	Drift	Bedr	ph	Text	Thick cm.	Bottom cm.	Horizon	Type	Geology	Colour	Cntm	% Coarse	Shape	Angle / Direction
9	2	U	1			7	10	20	BM			MBR		10	S	22E

COMMENTS: 12+00

Airphoto No.

SAMPLE	YEAR	PROJECT NO.	DUPL	SAMPLER CODE	SAMPLE NO.	EAST	NORTH	NTS MAP SHEET	ENVI
50	87	580		TZC	121			920-8	3 Topo

MRK	PPT	TRAN	DFT	BED	PH	TEX	WIDTH m.	DEPTH cm.	VEL	TRIB	GEOLOGY	COLOUR	CNTM	ORG	M.FR.	SLOPE
Envir	Drain	Trans	Drift	Bedr	ph	Text	Thick cm.	Bottom cm.	Horizon	Type	Geology	Colour	Cntm	% Coarse	Shape	Angle / Direction
9	2	V	1			7	10	20	BM			MBR		10	S	25E

COMMENTS: 12+50

Airphoto No.

Chevron

TRAV.# 18 PROJ.# ____ PAGE ____ OF ____

DATE ____ AREA ____

SAMPLE	YEAR	PROJECT NO.	DUPL	SAMPLER	CODE	SAMPLE NO.	EAST	NORTH	NTS MAP SHEET	ENVI
50	87	580		TZ	C	122			920-8	2

MRK	PPT	TRAN		DFT	BED	PH	TEX	WIDTH m.	DEPTH cm.	VEL	TRIB	GEOLOGY	COLOUR	CNTM	ORG	M.FR.	SLOPE
71	U						710	20	BT				LBR		10	S	15 SE

Envir, Drain, Trans, Seep, Drift, Bedr, ph, Text, Thick cm., Bottom cm., Horizon, Type, Geology, Colour, Cntm, % Coarse, Shape, Angle, Direction

COMMENTS:

13+00 end of Line

elev 1620 = 5315

Airphoto No.

SAMPLE	YEAR	PROJECT NO.	DUPL	SAMPLER	CODE	SAMPLE NO.	EAST	NORTH	NTS MAP SHEET	ENVI

MRK	PPT	TRAN		DFT	BED	PH	TEX	WIDTH m.	DEPTH cm.	VEL	TRIB	GEOLOGY	COLOUR	CNTM	ORG	M.FR.	SLOPE

Envir, Drain, Trans, Seep, Drift, Bedr, ph, Text, Thick cm., Bottom cm., Horizon, Type, Geology, Colour, Cntm, % Coarse, Shape, Angle, Direction

COMMENTS:

Airphoto No.

SAMPLE	YEAR	PROJECT NO.	DUPL	SAMPLER	CODE	SAMPLE NO.	EAST	NORTH	NTS MAP SHEET	ENVI

MRK	PPT	TRAN		DFT	BED	PH	TEX	WIDTH m.	DEPTH cm.	VEL	TRIB	GEOLOGY	COLOUR	CNTM	ORG	M.FR.	SLOPE

Envir, Drain, Trans, Seep, Drift, Bedr, ph, Text, Thick cm., Bottom cm., Horizon, Type, Geology, Colour, Cntm, % Coarse, Shape, Angle, Direction

COMMENTS:

Airphoto No.

Project 580	NTS 920-8	Scale 1:50,000	Page 1 of 4	Traverse TZ-19
Sampler T.Z	Location, Target (words) Pearl.		Sample Nos TZ7C-123-135	
Date June 17	photo no.		Cert. Nos 1A, 1B.	

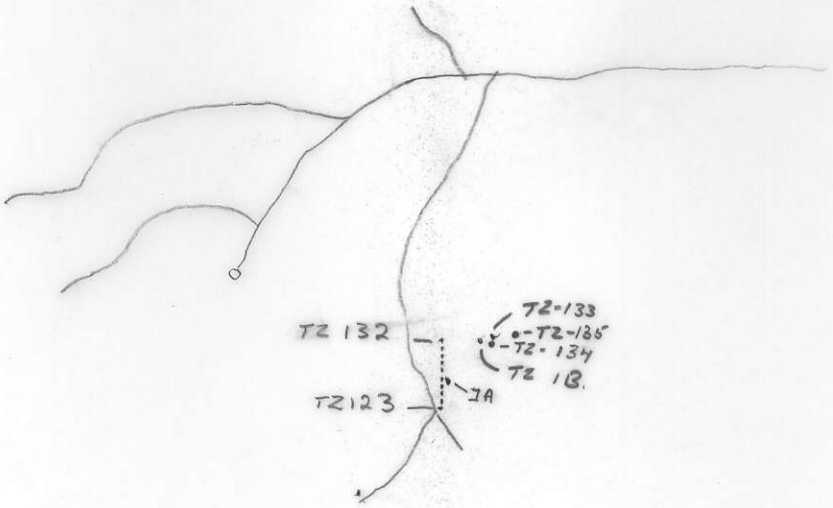

GOSSAN, MINERALS | INTRUSIVE | LIMESTONE DOLOMITE | SHALE | CHERT | VOLCANIC | CONGLOMERATE | SANDSTONE SILTSTONE

SILT X SOIL ● ROCK ■ PAN △ WATER ○

SPECIMEN SITE A,B,...; DO NOT WRITE ON OTHER SIDE OR USE COLOURS

DON'T FORGET CONTOURS, DRAINAGE, NORTH ARROW, LAT/LONG, SAMPLE SITES, WORKINGS, TRAILS, GOSSANS, OBSERVED GEOLOGY: DEFINED —— INFERRED - - - ASSUMED.....

GEOCHEM: Cu Mo Pb Zn U W ASSAY:

BCIL6662a-CSM

ATTITUDES (100/40 N)

Chevron

TRAV.# T279 PROJ.# 580 PAGE 2 OF 4

DATE June 17 AREA Peel

SAMPLE	YEAR	PROJECT NO.	DUPL	SAMPLER	CODE	SAMPLE NO.	EAST	NORTH	NTS MAP SHEET	ENVI
50	87	580		TZC		123			92O-8	3 Topo

MRK	PPT	TRAN		DFT	BED	PH	TEX	WIDTH m.	DEPTH cm.	VEL	TRIB	GEOLOGY	COLOUR	CNTM	ORG	M.FR.	SLOPE
Envir	Drain	Trans	Seep	Drift	Bedr	ph	Text	Thick cm.	Bottom cm.	Horizon	Type	Geology	Colour	Cntm	% Coarse	Shape	Angle / Direction
F	U			1			7	10	35	BM			MBR		15	S	35 W

COMMENTS: 50 m from 95

Airphoto No.

SAMPLE	YEAR	PROJECT NO.	DUPL	SAMPLER	CODE	SAMPLE NO.	EAST	NORTH	NTS MAP SHEET	ENVI
50	87	580		TZC		124			92O-8	2 Topo

MRK	PPT	TRAN		DFT	BED	PH	TEX	WIDTH m.	DEPTH cm.	VEL	TRIB	GEOLOGY	COLOUR	CNTM	ORG	M.FR.	SLOPE
Envir	Drain	Trans	Seep	Drift	Bedr	ph	Text	Thick cm.	Bottom cm.	Horizon	Type	Geology	Colour	Cntm	% Coarse	Shape	Angle / Direction
F	U			1			7	10	20	BM			MBR		30	S	5 N

COMMENTS: 1+00

Airphoto No.

SAMPLE	YEAR	PROJECT NO.	DUPL	SAMPLER	CODE	SAMPLE NO.	EAST	NORTH	NTS MAP SHEET	ENVI
50	87	580		TZC		125			92O-8	4 Topo

MRK	PPT	TRAN		DFT	BED	PH	TEX	WIDTH m.	DEPTH cm.	VEL	TRIB	GEOLOGY	COLOUR	CNTM	ORG	M.FR.	SLOPE
Envir	Drain	Trans	Seep	Drift	Bedr	ph	Text	Thick cm.	Bottom cm.	Horizon	Type	Geology	Colour	Cntm	% Coarse	Shape	Angle / Direction
F	U			1			7	10	30	BM			MBR		5	S	30 W

COMMENTS: 1+50

Airphoto No.

Chevron

TRAV.# ____ PROJ.# ____ PAGE ____ OF ____

DATE ____ AREA ____

SAMPLE	YEAR	PROJECT NO.	DUPL	SAMPLER	CODE	SAMPLE NO.	EAST	NORTH	NTS MAP SHEET	ENVI
50	87	580		TZC		126			920-8	3 Topo

MRK	PPT	TRAN		DFT	BED	PH	TEX	WIDTH m.	DEPTH cm.	VEL	TRIB	GEOLOGY	COLOUR	CNTM	ORG	M.FR.	SLOPE	
72U				1			7	10	40	BM			MBR			10S	30	W
Envir	Drain	Trans	Seep	Drift	Bedr	ph	Text	Thick cm.	Bottom cm.	Horizon	Type	Geology	Colour	Cntm	% Coarse	Shape	Angle	Direction

COMMENTS:

2+00

Airphoto No.

SAMPLE	YEAR	PROJECT NO.	DUPL	SAMPLER	CODE	SAMPLE NO.	EAST	NORTH	NTS MAP SHEET	ENVI
50	87	583		TZC		127			920-8	3 Topo

MRK	PPT	TRAN		DFT	BED	PH	TEX	WIDTH m.	DEPTH cm.	VEL	TRIB	GEOLOGY	COLOUR	CNTM	ORG	M.FR.	SLOPE	
72U				1			7	10	25	BM			MBR			10S	3	W
Envir	Drain	Trans	Seep	Drift	Bedr	ph	Text	Thick cm.	Bottom cm.	Horizon	Type	Geology	Colour	Cntm	% Coarse	Shape	Angle	Direction

COMMENTS:

2+50

Airphoto No.

SAMPLE	YEAR	PROJECT NO.	DUPL	SAMPLER	CODE	SAMPLE NO.	EAST	NORTH	NTS MAP SHEET	ENVI
50	87	580		TZC		128			920-8	3 Topo

MRK	PPT	TRAN		DFT	BED	PH	TEX	WIDTH m.	DEPTH cm.	VEL	TRIB	GEOLOGY	COLOUR	CNTM	ORG	M.FR.	SLOPE	
72U				1			7	10	25	BM			MBR			5S	30	W
Envir	Drain	Trans	Seep	Drift	Bedr	ph	Text	Thick cm.	Bottom cm.	Horizon	Type	Geology	Colour	Cntm	% Coarse	Shape	Angle	Direction

COMMENTS:

3+00

Airphoto No.

SAMPLE	YEAR	PROJECT NO.	DUPL	SAMPLER	CODE	SAMPLE NO.	EAST	NORTH	NTS MAP SHEET	ENVI
50	87	580		TZC		129			920-8	3 Topo

MRK	PPT	TRAN		DFT	BED	PH	TEX	WIDTH m.	DEPTH cm.		VEL	TRIB	GEOLOGY	COLOUR	CNTM	ORG	M.FR.	SLOPE	
Envir	Drain	Trans	Seep	Drift	Bedr	ph	Text	Thick cm.	Bottom cm.	Horizon	Type		Geology	Colour	Cntm	%	Coarse	Shape	Angle / Direction
72	U			1			7	10	30	BM				MBR			10	S	30 W

COMMENTS: 3+50

Airphoto No.

SAMPLE	YEAR	PROJECT NO.	DUPL	SAMPLER	CODE	SAMPLE NO.	EAST	NORTH	NTS MAP SHEET	ENVI
50	87	580		TZC		130			920-8	2 Topo

MRK	PPT	TRAN		DFT	BED	PH	TEX	WIDTH m.	DEPTH cm.		VEL	TRIB	GEOLOGY	COLOUR	CNTM	ORG	M.FR.	SLOPE	
Envir	Drain	Trans	Seep	Drift	Bedr	ph	Text	Thick cm.	Bottom cm.	Horizon	Type		Geology	Colour	Cntm	%	Coarse	Shape	Angle / Direction
72	U			1			7	10	30	BM				MBR			25	S	18 SW

COMMENTS: 4+00

Airphoto No.

SAMPLE	YEAR	PROJECT NO.	DUPL	SAMPLER	CODE	SAMPLE NO.	EAST	NORTH	NTS MAP SHEET	ENVI
50	87	580		TZC		131			920-8	3 Topo

MRK	PPT	TRAN		DFT	BED	PH	TEX	WIDTH m.	DEPTH cm.		VEL	TRIB	GEOLOGY	COLOUR	CNTM	ORG	M.FR.	SLOPE	
Envir	Drain	Trans	Seep	Drift	Bedr	ph	Text	Thick cm.	Bottom cm.	Horizon	Type		Geology	Colour	Cntm	%	Coarse	Shape	Angle / Direction
72	U			1			7	10	25	BM				MBR			10	S	20 SW

COMMENTS: 4+50

Airphoto No.

Chevron

TRAV.# 19

DATE June 17

PROJ.#

AREA Pearl

Chevron

TRAV.# ____ PROJ.# ____ PAGE ____ OF ____

DATE ____ AREA ____

SAMPLE	YEAR	PROJECT NO.	DUPL	SAMPLER	CODE	SAMPLE NO.	EAST	NORTH	NTS MAP SHEET	ENVI
5	087	5880		TZC		132			92O-8	3 Topo
1 2 3 4		5 6 7 8		9 10 11		12 13 14 15	16 17 18 19 20	21 22 23 24 25 26 27 28 29 30	31 32 33 34 35 36	37 38 39 40

MRK	PPT	TRAN		DFT	BED	PH	TEX	WIDTH m.	DEPTH cm.	VEL	TRIB	GEOLOGY	COLOUR	CNTM	ORG	M.FR.	SLOPE	
																	Angle	Direction
Envir	Drain	Trans	Seep	Drift	Bedr	ph	Text	Thick cm.	Bottom cm.	Horizon	Type	Geology	Colour	Cntm	% Coarse	Shape		
72	U			1			7	10	35	BM			LBR		25	S	22	W
41	42	43	44	45	46	47	48	49	50 51	52 53 54	55 56	57	58 59 60	61 62 63 64	65 66	67	68 69	70 71 72 73 74 75 76	77 78	79 80

COMMENTS:

5400m

quartz marbles in hole.

Airphoto No.

SAMPLE	YEAR	PROJECT NO.	DUPL	SAMPLER	CODE	SAMPLE NO.	EAST	NORTH	NTS MAP SHEET	ENVI
										Topo
1 2 3 4		5 6 7 8		9 10 11		12 13 14 15	16 17 18 19 20	21 22 23 24 25 26 27 28 29 30	31 32 33 34 35 36	37 38 39 40

MRK	PPT	TRAN		DFT	BED	PH	TEX	WIDTH m.	DEPTH cm.	VEL	TRIB	GEOLOGY	COLOUR	CNTM	ORG	M.FR.	SLOPE	
																	Angle	Direction
Envir	Drain	Trans	Seep	Drift	Bedr	ph	Text	Thick cm.	Bottom cm.	Horizon	Type	Geology	Colour	Cntm	% Coarse	Shape		
41	42	43	44	45	46	47	48	49	50 51	52 53 54	55 56	57	58 59 60	61 62 63 64	65 66	67	68 69	70 71 72 73 74 75 76	77 78	79 80

COMMENTS:

Airphoto No.

SAMPLE	YEAR	PROJECT NO.	DUPL	SAMPLER	CODE	SAMPLE NO.	EAST	NORTH	NTS MAP SHEET	ENVI
										Topo
1 2 3 4		5 6 7 8		9 10 11		12 13 14 15	16 17 18 19 20	21 22 23 24 25 26 27 28 29 30	31 32 33 34 35 36	37 38 39 40

MRK	PPT	TRAN		DFT	BED	PH	TEX	WIDTH m.	DEPTH cm.	VEL	TRIB	GEOLOGY	COLOUR	CNTM	ORG	M.FR.	SLOPE	
																	Angle	Direction
Envir	Drain	Trans	Seep	Drift	Bedr	ph	Text	Thick cm.	Bottom cm.	Horizon	Type	Geology	Colour	Cntm	% Coarse	Shape		
41	42	43	44	45	46	47	48	49	50 51	52 53 54	55 56	57	58 59 60	61 62 63 64	65 66	67	68 69	70 71 72 73 74 75 76	77 78	79 80

COMMENTS:

Airphoto No.

June 17/

1A. No outcrop, but occurs across slope for 10m - very angular - Talus. Banded mafic flow Basalt. upslope of TZ-127.

1B. 250m East and upslope of TZ-132. Outcrop, buff weathering Strike 13° D.p 88° Buff to pink on fresh surface. Vuffy. No flow banding visible, brecciated, worm tracks elev 1690m

TZ 7C-13B

Quartz float. Several large pieces so may be near source. Primary looking some rusty to hemitic red stain, no sulphides elev 1705m 300m east of 132.

TZ7C-134

Float. 10 m south of 133. elev 1705 m. open area. Pink Rhyolite with calcedny vein up to 1cm wide. Veins cut each other. Some vugs.

TZ7C-135

Taken ~500 m East 132. On spine of Ridge. Open area. Rhyolite, outcrops Pink in color. Calcedny occurs as sub parallel veins 2mm in width. Also quartz cat eye. Silica varies throughout outcrops

Project 580	NTS 920-7	Scale 1:15,000	Page 1 of 4	Traverse TZ-20
Sampler T.Z.	Location, Target (words)		Sample Nos TZ7C1-136-152	
Date June 18	photo no. 7605 032		Cert. Nos	



GOSSAN, MINERALS | INTRUSIVE | LIMESTONE DOLOMITE | SHALE | CHERT | VOLCANIC | CONGLOMERATE | SANDSTONE SILTSTONE

SILT X SOIL ● ROCK ■ PAN △ WATER ○

SPECIMEN SITE A,B,...; DO NOT WRITE ON OTHER SIDE OR USE COLOURS

DON'T FORGET CONTOURS, DRAINAGE, NORTH ARROW, LAT/LONG, SAMPLE SITES, WORKINGS, TRAILS, GOSSANS, OBSERVED GEOLOGY: DEFINED —— INFERRED - - - ASSUMED.....

GEOCHEM: Cu Mo Pb Zn U W ASSAY:

BCIL6662a-CSM

ATTITUDES (100/40 N)

CHEVRON MINERALS —— DAILY TRAVERSE REPORT

Chevron

TRAV.# 72-20 PROJ.# 580 PAGE 2 OF 4

DATE June 18 AREA

SAMPLE	YEAR	PROJECT NO.	DUPL	SAMPLER	CODE	SAMPLE NO.	EAST	NORTH	NTS MAP SHEET	ENVI
50	87	580		TZC		136			920-7	2 Topo

MRK	PPT	TRAN		DFT	BED	PH	TEX	WIDTH m.	DEPTH cm.		VEL	TRIB	GEOLOGY	COLOUR	CNTM	ORG	M.FR.	SLOPE	
42	U			1	U		7	1.0	30	BM			-	MBR		1	JA	19	5
Envir	Drain	Trans	Seep	Drift	Bedr	ph	Text	Thick cm.	Bottom cm.	Horizon	Type		Geology	Colour	Cntm	% Coarse	Shape	Angle	Direction

COMMENTS:

0

elev 1810 = 5940 Ft.

Airphoto No.

SAMPLE	YEAR	PROJECT NO.	DUPL	SAMPLER	CODE	SAMPLE NO.	EAST	NORTH	NTS MAP SHEET	ENVI
50	87	580		TZC		137			920-7	3 Topo

MRK	PPT	TRAN		DFT	BED	PH	TEX	WIDTH m.	DEPTH cm.		VEL	TRIB	GEOLOGY	COLOUR	CNTM	ORG	M.FR.	SLOPE	
42	U			1	U		8	1.0	30	BT				MBR		0		30	55
Envir	Drain	Trans	Seep	Drift	Bedr	ph	Text	Thick cm.	Bottom cm.	Horizon	Type		Geology	Colour	Cntm	% Coarse	Shape	Angle	Direction

COMMENTS:

0450

Airphoto No.

SAMPLE	YEAR	PROJECT NO.	DUPL	SAMPLER	CODE	SAMPLE NO.	EAST	NORTH	NTS MAP SHEET	ENVI
50	87	580		TZC		138			920-7	3 Topo

MRK	PPT	TRAN		DFT	BED	PH	TEX	WIDTH m.	DEPTH cm.		VEL	TRIB	GEOLOGY	COLOUR	CNTM	ORG	M.FR.	SLOPE	
42	U			1	U		7	1.0	30	BM				MBR		5	A	35	5
Envir	Drain	Trans	Seep	Drift	Bedr	ph	Text	Thick cm.	Bottom cm.	Horizon	Type		Geology	Colour	Cntm	% Coarse	Shape	Angle	Direction

COMMENTS:

1400

Airphoto No.

Chevron

TRAV.# ____ PROJ.# ____ PAGE ____ OF ____

DATE ____ AREA ____

SAMPLE	YEAR	PROJECT NO.	DUPL	SAMPLER	CODE	SAMPLE NO.	EAST	NORTH	NTS MAP SHEET	ENVI
5	087	580		TZ	C	139	+	+	920-7	3 Topo

MRK	PPT	TRAN	DFT	BED	PH	TEX	WIDTH m.	DEPTH cm.	VEL	TRIB	GEOLOGY	COLOUR	CNTM	ORG	M.FR.	SLOPE
4	2	U	1	U		7	10	35	C	1		MBR		60	A	30S
Envir	Drain	Trans	Seep	Drift	Bedr	ph	Text	Thick cm.	Bottom cm.	Horizon	Type	Geology	Colour	Cntm	% Coarse	Shape	Angle	Direction

COMMENTS: 1+50

Airphoto No.

SAMPLE	YEAR	PROJECT NO.	DUPL	SAMPLER	CODE	SAMPLE NO.	EAST	NORTH	NTS MAP SHEET	ENVI
5	087	580		TZ	C	140	+	+	920-7	3 Topo

MRK	PPT	TRAN	DFT	BED	PH	TEX	WIDTH m.	DEPTH cm.	VEL	TRIB	GEOLOGY	COLOUR	CNTM	ORG	M.FR.	SLOPE
4	2	U	1			7	10	30	B	M		MBR		5	B	29S
Envir	Drain	Trans	Seep	Drift	Bedr	ph	Text	Thick cm.	Bottom cm.	Horizon	Type	Geology	Colour	Cntm	% Coarse	Shape	Angle	Direction

COMMENTS: 2+00

Airphoto No.

SAMPLE	YEAR	PROJECT NO.	DUPL	SAMPLER	CODE	SAMPLE NO.	EAST	NORTH	NTS MAP SHEET	ENVI
5	087	580		TZ	C	141	+	+	920-7	2 Topo

MRK	PPT	TRAN	DFT	BED	PH	TEX	WIDTH m.	DEPTH cm.	VEL	TRIB	GEOLOGY	COLOUR	CNTM	ORG	M.FR.	SLOPE
4	2	U	1			8	10	20	B	T		MBR		25	S	15SF
Envir	Drain	Trans	Seep	Drift	Bedr	ph	Text	Thick cm.	Bottom cm.	Horizon	Type	Geology	Colour	Cntm	% Coarse	Shape	Angle	Direction

COMMENTS: 2+50

Airphoto No.

Chevron

TRAV.# 20 PROJ.# 580 PAGE 3 OF 4

DATE June 18 AREA

SAMPLE	YEAR	PROJECT NO.	DUPL	SAMPLER	CODE	SAMPLE NO.	EAST	NORTH	NTS MAP SHEET	ENVI
50	87	580		TZC		142			92O-7	3 Topo

MRK	PPT	TRAN	DFT	BED	PH	TEX	WIDTH m.	DEPTH cm.	VEL	TRIB	GEOLOGY	COLOUR	CNTM	ORG	M.FR.	SLOPE
42	U		1			8	10	30	AT			MBR		20	S	25 SE
Envir Drain		Trans Seep	Drift	Bedr	ph	Text	Thick cm.	Bottom cm.	Horizon	Type	Geology	Colour	Cntm	% Coarse	Shape	Angle Direction

COMMENTS: 3400

Airphoto No.

SAMPLE	YEAR	PROJECT NO.	DUPL	SAMPLER	CODE	SAMPLE NO.	EAST	NORTH	NTS MAP SHEET	ENVI
50	87	580		TZC		143			92O-7	3 Topo

MRK	PPT	TRAN	DFT	BED	PH	TEX	WIDTH m.	DEPTH cm.	VEL	TRIB	GEOLOGY	COLOUR	CNTM	ORG	M.FR.	SLOPE
42	U		1	D		7	10	25	BM			MBR			S	25 SE
Envir Drain		Trans Seep	Drift	Bedr	ph	Text	Thick cm.	Bottom cm.	Horizon	Type	Geology	Colour	Cntm	% Coarse	Shape	Angle Direction

COMMENTS: 3450

Airphoto No.

SAMPLE	YEAR	PROJECT NO.	DUPL	SAMPLER	CODE	SAMPLE NO.	EAST	NORTH	NTS MAP SHEET	ENVI
50	87	580		TZC		144			92O-7	3 Topo

MRK	PPT	TRAN	DFT	BED	PH	TEX	WIDTH m.	DEPTH cm.	VEL	TRIB	GEOLOGY	COLOUR	CNTM	ORG	M.FR.	SLOPE
42	U		1			7	10	35	BM			MBR		1	S	22 SE
Envir Drain		Trans Seep	Drift	Bedr	ph	Text	Thick cm.	Bottom cm.	Horizon	Type	Geology	Colour	Cntm	% Coarse	Shape	Angle Direction

COMMENTS: 4400

Airphoto No.

Chevron

TRAV.# ____ PROJ.# ____ PAGE ____ OF ____

DATE ____ AREA ____

SAMPLE	YEAR	PROJECT NO.	DUPL	SAMPLER	CODE	SAMPLE NO.	EAST	NORTH	NTS MAP SHEET	ENVI
J	87	580		TZC		145			92O-7	3 Topo

MRK	PPT	TRAN	DFT	BED	PH	TEX	WIDTH m.	DEPTH cm.	VEL	TRIB	GEOLOGY	COLOUR	CNTM	ORG	M.FR.	SLOPE
4	2	U	1	J		3	10	35	RT			MBR	12		S	2 / S
Envir	Drain	Trans	Drift	Bedr	ph	Text	Thick cm.	Bottom cm.	Horizon	Type	Geology	Colour	Cntm	% Coarse	Shape	Angle / Direction

COMMENTS: 4450

Airphoto No.

SAMPLE	YEAR	PROJECT NO.	DUPL	SAMPLER	CODE	SAMPLE NO.	EAST	NORTH	NTS MAP SHEET	ENVI
5	87	580		TZ		146			92O-7	3 Topo

MRK	PPT	TRAN	DFT	BED	PH	TEX	WIDTH m.	DEPTH cm.	VEL	TRIB	GEOLOGY	COLOUR	CNTM	ORG	M.FR.	SLOPE
E	U		1			8	5	15	C	1			6		S	2 / S
Envir	Drain	Trans	Drift	Bedr	ph	Text	Thick cm.	Bottom cm.	Horizon	Type	Geology	Colour	Cntm	% Coarse	Shape	Angle / Direction

COMMENTS: 5400

Airphoto No.

SAMPLE	YEAR	PROJECT NO.	DUPL	SAMPLER	CODE	SAMPLE NO.	EAST	NORTH	NTS MAP SHEET	ENVI
5	87	580		TZC		147			92O-7	3 Topo

MRK	PPT	TRAN	DFT	BED	PH	TEX	WIDTH m.	DEPTH cm.	VEL	TRIB	GEOLOGY	COLOUR	CNTM	ORG	M.FR.	SLOPE
4	2	U	1			7	10	35	R	M		MBR	6		S	2 / S E
Envir	Drain	Trans	Drift	Bedr	ph	Text	Thick cm.	Bottom cm.	Horizon	Type	Geology	Colour	Cntm	% Coarse	Shape	Angle / Direction

COMMENTS: 5450

Airphoto No.

Chevron

TRAV.# 20 PROJ.# 580 PAGE 4 OF 4

DATE June 18 AREA

SAMPLE	YEAR	PROJECT NO.	DUPL	SAMPLER	CODE	SAMPLE NO.	EAST	NORTH	NTS MAP SHEET	ENVI
50	87	580		TZC		148			92O-7	3 Topo

MRK	PPT	TRAN		DFT	BED	PH	TEX	WIDTH m.	DEPTH cm.	VEL	TRIB	GEOLOGY	COLOUR	CNTM	ORG	M.FR.	SLOPE	
Envir	Drain	Trans	Seep	Drift	Bedr	ph	Text	Thick cm.	Bottom cm.	Horizon	Type	Geology	Colour	Cntm	% Coarse	Shape	Angle	Direction
42		U		1	U		7	10	35	BM			MBR		5	S	43	SE

COMMENTS:

6+00

Airphoto No.

SAMPLE	YEAR	PROJECT NO.	DUPL	SAMPLER	CODE	SAMPLE NO.	EAST	NORTH	NTS MAP SHEET	ENVI
50	87	580		TZC		149			92O-7	3 Topo

MRK	PPT	TRAN		DFT	BED	PH	TEX	WIDTH m.	DEPTH cm.	VEL	TRIB	GEOLOGY	COLOUR	CNTM	ORG	M.FR.	SLOPE	
Envir	Drain	Trans	Seep	Drift	Bedr	ph	Text	Thick cm.	Bottom cm.	Horizon	Type	Geology	Colour	Cntm	% Coarse	Shape	Angle	Direction
72		U		1			7	10	30	BM			MBR		5	S	23	SE

COMMENTS:

6+50

Airphoto No.

SAMPLE	YEAR	PROJECT NO.	DUPL	SAMPLER	CODE	SAMPLE NO.	EAST	NORTH	NTS MAP SHEET	ENVI
			3			150			92O-7	Topo

MRK	PPT	TRAN		DFT	BED	PH	TEX	WIDTH m.	DEPTH cm.	VEL	TRIB	GEOLOGY	COLOUR	CNTM	ORG	M.FR.	SLOPE	
Envir	Drain	Trans	Seep	Drift	Bedr	ph	Text	Thick cm.	Bottom cm.	Horizon	Type	Geology	Colour	Cntm	% Coarse	Shape	Angle	Direction

COMMENTS:

same as above.

6+50

Airphoto No.

Chevron

TRAV.# ____ PROJ.# ____ PAGE ____ OF ____

DATE ____ AREA ____

SAMPLE	YEAR	PROJECT NO.	DUPL	SAMPLER	CODE	SAMPLE NO.	EAST	NORTH	NTS MAP SHEET	ENVI
50	87	580		T2	C	151	+	+	920-7	3 Topo

MRK	PPT	TRAN	DFT	BED	PH	TEX	WIDTH m.	DEPTH cm.	VEL	TRIB	GEOLOGY	COLOUR	CNTM	ORG	M.FR.	SLOPE
72	U		1			7	1	35	BM			MBR		5	S	35E
Envir	Drain	Trans	Seep	Drift	Bedr	ph	Text	Thick cm.	Bottom cm.	Horizon	Type	Geology	Colour	Cntm	% Coarse	Shape	Angle	Direction

COMMENTS:

7400

Airphoto No.

SAMPLE	YEAR	PROJECT NO.	DUPL	SAMPLER	CODE	SAMPLE NO.	EAST	NORTH	NTS MAP SHEET	ENVI
50	87	580		T2	C	152	+	+	920-7	3 Topo

MRK	PPT	TRAN	DFT	BED	PH	TEX	WIDTH m.	DEPTH cm.	VEL	TRIB	GEOLOGY	COLOUR	CNTM	ORG	M.FR.	SLOPE
72	U		1			7	1	35	BM			MBR		5	S	29E
Envir	Drain	Trans	Seep	Drift	Bedr	ph	Text	Thick cm.	Bottom cm.	Horizon	Type	Geology	Colour	Cntm	% Coarse	Shape	Angle	Direction

COMMENTS:

7450

end of line

Airphoto No.

SAMPLE	YEAR	PROJECT NO.	DUPL	SAMPLER	CODE	SAMPLE NO.	EAST	NORTH	NTS MAP SHEET	ENVI
							+	+		Topo

MRK	PPT	TRAN	DFT	BED	PH	TEX	WIDTH m.	DEPTH cm.	VEL	TRIB	GEOLOGY	COLOUR	CNTM	ORG	M.FR.	SLOPE
Envir	Drain	Trans	Seep	Drift	Bedr	ph	Text	Thick cm.	Bottom cm.	Horizon	Type	Geology	Colour	Cntm	% Coarse	Shape	Angle	Direction

COMMENTS:

Airphoto No.

Project 580	NTS 920-8	Scale 1:50,000	Page / of	Traverse TZ-21
Sampler TZ	Location, Target (words) Mint 1		Sample Nos TZ7C- 153-176, 177	
Date June 19.	photo no.		Cert. Nos	178



GEOCHEM: Cu Mo Pb Zn U W ASSAY:

SILT X SOIL ● ROCK ■ PAN △ WATER ○

SPECIMEN SITE A,B,...; DO NOT WRITE ON OTHER SIDE OR USE COLOURS

DON'T FORGET CONTOURS, DRAINAGE, NORTH ARROW, LAT/LONG, SAMPLE SITES, WORKINGS, TRAILS, GOSSANS, OBSERVED GEOLOGY: DEFINED —— INFERRED- - - ASSUMED.....

GOSSAN, MINERALS · INTRUSIVE · LIMESTONE DOLOMITE · SHALE · CHERT · VOLCANIC · CONGLOMERATE · SANDSTONE SILTSTONE · ATTITUDES ~100/40 N

BCL16662a—CSM

Chevron

TRAV.# TZ21 PROJ.# 580 PAGE 2 OF 6

DATE Jun. 19 AREA

SAMPLE	YEAR	PROJECT NO.	DUPL	SAMPLER	CODE	SAMPLE NO.	EAST	NORTH	NTS MAP SHEET	ENVI
50	87	580		TZ	C	153			920-8	2 Topo

MRK	PPT	TRAN	DFT	BED	PH	TEX	WIDTH m.	DEPTH cm.	VEL	TRIB	GEOLOGY	COLOUR	CNTM	ORG	M.FR.	SLOPE
41 Envir	1 Drain	U Trans	1 Drift	U Bedr	ph	6 Text	5 Thick cm.	20 Bottom cm.	BM Horizon	Type	Geology	MBR Colour	Cntm	% Coarse	50R Shape	12 Angle / S Direction

COMMENTS: South end N.S. X line

Airphoto No.

SAMPLE	YEAR	PROJECT NO.	DUPL	SAMPLER	CODE	SAMPLE NO.	EAST	NORTH	NTS MAP SHEET	ENVI
50	87	580		TZ	C	154			920-8	2 Topo

MRK	PPT	TRAN	DFT	BED	PH	TEX	WIDTH m.	DEPTH cm.	VEL	TRIB	GEOLOGY	COLOUR	CNTM	ORG	M.FR.	SLOPE
43 Envir	3 Drain	U Trans	1 Drift	U Bedr	ph	8 Text	5 Thick cm.	15 Bottom cm.	BM Horizon	Type	Geology	MBR Colour	Cntm	% Coarse	60S Shape	5S Angle / S Direction

COMMENTS:

Airphoto No.

SAMPLE	YEAR	PROJECT NO.	DUPL	SAMPLER	CODE	SAMPLE NO.	EAST	NORTH	NTS MAP SHEET	ENVI
50	87	580		TZ	C	155			920-8	1 Topo

MRK	PPT	TRAN	DFT	BED	PH	TEX	WIDTH m.	DEPTH cm.	VEL	TRIB	GEOLOGY	COLOUR	CNTM	ORG	M.FR.	SLOPE
42 Envir	2 Drain	U Trans	1 Drift	U Bedr	ph	8 Text	10 Thick cm.	25 Bottom cm.	BM Horizon	Type	Geology	MBR Colour	Cntm	% Coarse	5S Shape	Angle / Direction

COMMENTS:

Airphoto No.

Chevron

TRAV.# ____ PROJ.# ____ PAGE ____ OF ____

DATE ____ AREA ____

SAMPLE	YEAR	PROJECT NO.	DUPL	SAMPLER	CODE	SAMPLE NO.	EAST	NORTH	NTS MAP SHEET	ENVI
50	87	580		TZC		156			920-8	2 Topo

MRK	PPT	TRAN		DFT	BED	PH	TEX	WIDTH m.	DEPTH cm.	VEL	TRIB	GEOLOGY	COLOUR	CNTM	ORG	M.FR.	SLOPE	
Envir	Drain	Trans	Seep	Drift	Bedr	ph	Text	Thick cm.	Bottom cm.	Horizon	Type	Geology	Colour	Cntm	% Coarse	Shape	Angle	Direction
4	U			U			7	10	25	BM			NBR			DA	10	N

COMMENTS:

Airphoto No.

SAMPLE	YEAR	PROJECT NO.	DUPL	SAMPLER	CODE	SAMPLE NO.	EAST	NORTH	NTS MAP SHEET	ENVI
50	87	580		TZC		157			920-8	7 Topo

MRK	PPT	TRAN		DFT	BED	PH	TEX	WIDTH m.	DEPTH cm.	VEL	TRIB	GEOLOGY	COLOUR	CNTM	ORG	M.FR.	SLOPE	
Envir	Drain	Trans	Seep	Drift	Bedr	ph	Text	Thick cm.	Bottom cm.	Horizon	Type	Geology	Colour	Cntm	% Coarse	Shape	Angle	Direction
7	U			U			7	10	15	BM			NBR			SA		

COMMENTS: North end N.S. line on X

Airphoto No.

SAMPLE	YEAR	PROJECT NO.	DUPL	SAMPLER	CODE	SAMPLE NO.	EAST	NORTH	NTS MAP SHEET	ENVI
50	87	580		TZC		158			920-8	2 Topo

MRK	PPT	TRAN		DFT	BED	PH	TEX	WIDTH m.	DEPTH cm.	VEL	TRIB	GEOLOGY	COLOUR	CNTM	ORG	M.FR.	SLOPE	
Envir	Drain	Trans	Seep	Drift	Bedr	ph	Text	Thick cm.	Bottom cm.	Horizon	Type	Geology	Colour	Cntm	% Coarse	Shape	Angle	Direction
4	U			U			7	5	10	BM			MBR			DA	10	E

COMMENTS: 50 m West of 155

Airphoto No.

Chevron

TRAV.# 21 PROJ.# _____ PAGE 3 OF 6

DATE June 19 AREA _____

SAMPLE	YEAR	PROJECT NO.	DUPL	SAMPLER	CODE	SAMPLE NO.	EAST	NORTH	NTS MAP SHEET	ENVI
50	87	580		TZC		159			920-8	2 Topo

MRK	PPT	TRAN	DFT	BED	PH	TEX	WIDTH m.	DEPTH cm.	VEL	TRIB	GEOLOGY	COLOUR	CNTM	ORG	M.FR.	SLOPE
42	J		J	J		7	10	15	B	M		MBR		20	A	10 E
Envir	Drain	Trans	Drift	Bedr	ph	Text	Thick cm	Bottom cm	Horizon	Type	Geology	Colour	Cntm	Org Coarse	Shape	Angle Direction

COMMENTS:

Airphoto No.

SAMPLE	YEAR	PROJECT NO.	DUPL	SAMPLER	CODE	SAMPLE NO.	EAST	NORTH	NTS MAP SHEET	ENVI
50	87	580		TZC		160			920-8	2 Topo

MRK	PPT	TRAN	DFT	BED	PH	TEX	WIDTH m.	DEPTH cm.	VEL	TRIB	GEOLOGY	COLOUR	CNTM	ORG	M.FR.	SLOPE
42	J		J	J		7	5	15	B	M		MBR		10	S	10 S
Envir	Drain	Trans	Drift	Bedr	ph	Text	Thick cm	Bottom cm	Horizon	Type	Geology	Colour	Cntm	Org Coarse	Shape	Angle Direction

COMMENTS: 50 m East 155

Airphoto No.

SAMPLE	YEAR	PROJECT NO.	DUPL	SAMPLER	CODE	SAMPLE NO.	EAST	NORTH	NTS MAP SHEET	ENVI
50	87	580		TZC		161			920-8	2 Topo

MRK	PPT	TRAN	DFT	BED	PH	TEX	WIDTH m.	DEPTH cm.	VEL	TRIB	GEOLOGY	COLOUR	CNTM	ORG	M.FR.	SLOPE
42	J		J	J		7	10	25	B	M		MBR		10	A	5 S
Envir	Drain	Trans	Drift	Bedr	ph	Text	Thick cm	Bottom cm	Horizon	Type	Geology	Colour	Cntm	Org Coarse	Shape	Angle Direction

COMMENTS: East end of R.

Airphoto No.

Chevron

TRAV# ____ PROJ.# ____ PAGE ____ OF ____

DATE ____ AREA ____

SAMPLE	YEAR	PROJECT NO.	DUPL	SAMPLER	CODE	SAMPLE NO.	EAST	NORTH	NTS MAP SHEET	ENVI
50	87	580		TZC		162			920-8	7 Topo

MRK	PPT	TRAN		DFT	BED	PH	TEX	WIDTH m.	DEPTH cm.	VEL	TRIB	GEOLOGY	COLOUR	CNTM	ORG	M.FR.	SLOPE	
7 Envir	2 Drain	U Trans	Seep	1 Drift	Bedr	ph	7 Text	10 Thick cm.	20 Bottom cm.	BM Horizon	Type	Geology	MBR Colour	Cntm	%	Coarse	1 0A Shape	Angle / Direction

COMMENTS:

Sample at 5740 ft.

250 m North of pond's North end

pond at 5905 ft.

Airphoto No.

SAMPLE	YEAR	PROJECT NO.	DUPL	SAMPLER	CODE	SAMPLE NO.	EAST	NORTH	NTS MAP SHEET	ENVI
50	87	580		TZC		163			920-8	7 Topo

MRK	PPT	TRAN		DFT	BED	PH	TEX	WIDTH m.	DEPTH cm.	VEL	TRIB	GEOLOGY	COLOUR	CNTM	ORG	M.FR.	SLOPE	
7 Envir	2 Drain	U Trans	Seep	1 Drift	Bedr	ph	7 Text	10 Thick cm.	25 Bottom cm.	BM Horizon	Type	Geology	MBR Colour	Cntm	%	Coarse	1 2 A Shape	Angle / Direction

COMMENTS:

50 m at 112° from 162.

Airphoto No.

SAMPLE	YEAR	PROJECT NO.	DUPL	SAMPLER	CODE	SAMPLE NO.	EAST	NORTH	NTS MAP SHEET	ENVI
50	87	580		TZC		164			920-8	3 Topo

MRK	PPT	TRAN		DFT	BED	PH	TEX	WIDTH m.	DEPTH cm.	VEL	TRIB	GEOLOGY	COLOUR	CNTM	ORG	M.FR.	SLOPE	
F Envir	2 Drain	U Trans	Seep	1 Drift	Bedr	ph	1 0 Text	Thick cm.	25 Bottom cm.	BM Horizon	Type	Geology	MBR Colour	Cntm	%	Coarse	1 2 A Shape	25 Angle / SE Direction

COMMENTS:

100 m from 162

Gulley Creek at 110.

Airphoto No.

Chevron

TRAV.# 21 PROJ.# PAGE 4 OF 6

DATE June 19 AREA

SAMPLE	YEAR	PROJECT NO.	DUPL	SAMPLER	CODE	SAMPLE NO.	EAST	NORTH	NTS MAP SHEET	ENVI
50	87	580		TZ	C	165			920-8	2 Topo

MRK	PPT	TRAN	DFT	BED	PH	TEX	WIDTH m.	DEPTH cm.	VEL	TRIB	GEOLOGY	COLOUR	CNTM	ORG	M.FR.	SLOPE
72	U		1			7	10	30	RM			LGY			0	18 NW

Envir / Drain / Trans / Seep / Drift / Bedr / ph / Text / Thick cm. / Bottom cm. / Horizon / Type / Geology / Colour / Cntm / % Coarse / Shape / Angle / Direction

COMMENTS: 1+50

Airphoto No.

SAMPLE	YEAR	PROJECT NO.	DUPL	SAMPLER	CODE	SAMPLE NO.	EAST	NORTH	NTS MAP SHEET	ENVI
50	87	580		TZ	C	166			920-8	3 Topo

MRK	PPT	TRAN	DFT	BED	PH	TEX	WIDTH m.	DEPTH cm.	VEL	TRIB	GEOLOGY	COLOUR	CNTM	ORG	M.FR.	SLOPE
72	U		1			7	10	25	RM			MBR			5 S	25 NW

Envir / Drain / Trans / Seep / Drift / Bedr / ph / Text / Thick cm. / Bottom cm. / Horizon / Type / Geology / Colour / Cntm / % Coarse / Shape / Angle / Direction

COMMENTS: 2+00

Airphoto No.

SAMPLE	YEAR	PROJECT NO.	DUPL	SAMPLER	CODE	SAMPLE NO.	EAST	NORTH	NTS MAP SHEET	ENVI
50	87	580		TZ	C	167			920-8	3 Topo

MRK	PPT	TRAN	DFT	BED	PH	TEX	WIDTH m.	DEPTH cm.	VEL	TRIB	GEOLOGY	COLOUR	CNTM	ORG	M.FR.	SLOPE
72	U		1			7	10	35	RM			MBR			10 S	25 NW

Envir / Drain / Trans / Seep / Drift / Bedr / ph / Text / Thick cm. / Bottom cm. / Horizon / Type / Geology / Colour / Cntm / % Coarse / Shape / Angle / Direction

COMMENTS: 2+50

end of line

Airphoto No.

Chevron

TRAV.# ____ PROJ.# ____ PAGE ____ OF ____

DATE ____ AREA ____

SAMPLE	YEAR	PROJECT NO.	DUPL	SAMPLER	CODE	SAMPLE NO.	EAST	NORTH	NTS MAP SHEET	ENVI
50	87	580		TZC		168			920-8	2 Topo

MRK	PPT	TRAN		DFT	BED	PH	TEX	WIDTH m.	DEPTH cm.	VEL	TRIB	GEOLOGY	COLOUR	CNTM	ORG	M.FR.	SLOPE	
Envir	Drain	Trans	Seep	Drift	Bedr	ph	Text	Thick cm.	Bottom cm.	Horizon	Type	Geology	Colour	Cntm	% Coarse	Shape	Angle	Direction
7	2	U		1			7	10	35	BM			MBR		15	A	5	N

COMMENTS: 50 m at 292 from 162.

Airphoto No.

SAMPLE	YEAR	PROJECT NO.	DUPL	SAMPLER	CODE	SAMPLE NO.	EAST	NORTH	NTS MAP SHEET	ENVI
50	87	580		TZC		169			920-8	3 Topo

MRK	PPT	TRAN		DFT	BED	PH	TEX	WIDTH m.	DEPTH cm.	VEL	TRIB	GEOLOGY	COLOUR	CNTM	ORG	M.FR.	SLOPE	
Envir	Drain	Trans	Seep	Drift	Bedr	ph	Text	Thick cm.	Bottom cm.	Horizon	Type	Geology	Colour	Cntm	% Coarse	Shape	Angle	Direction
7	2	U		1			7	10	25	BM			RRB		10	A	20	NE

COMMENTS: 100 m

Airphoto No.

SAMPLE	YEAR	PROJECT NO.	DUPL	SAMPLER	CODE	SAMPLE NO.	EAST	NORTH	NTS MAP SHEET	ENVI
50	87	580		TZC		170			920-8	7 Topo

MRK	PPT	TRAN		DFT	BED	PH	TEX	WIDTH m.	DEPTH cm.	VEL	TRIB	GEOLOGY	COLOUR	CNTM	ORG	M.FR.	SLOPE	
Envir	Drain	Trans	Seep	Drift	Bedr	ph	Text	Thick cm.	Bottom cm.	Horizon	Type	Geology	Colour	Cntm	% Coarse	Shape	Angle	Direction
7	1	V		1			7	10	20	BM			LRB		25	A		

COMMENTS: 1+50

Airphoto No.

Chevron

TRAV.# 21 PROJ.# PAGE 5 OF 6

DATE June 19 AREA

SAMPLE	YEAR	PROJECT NO.	DUPL	SAMPLER	CODE	SAMPLE NO.	EAST	NORTH	NTS MAP SHEET	ENVI
50	87	580		TZC		171			920-8	4 Topo

MRK	PPT	TRAN	DFT	BED	PH	TEX	WIDTH m.	DEPTH cm.	VEL	TRIB	GEOLOGY	COLOUR	CNTM	ORG	M.FR.	SLOPE
72		U	1			710		25	BM			MBR			5S	25 NW

Envir Drain Trans Seep Drift Bedr ph Text Thick cm Bottom cm Horizon Type Geology Colour Cntm % Coarse Shape Angle Direction

COMMENTS:

200

Creek 3 gully at 2+25 from 62

Airphoto No.

SAMPLE	YEAR	PROJECT NO.	DUPL	SAMPLER	CODE	SAMPLE NO.	EAST	NORTH	NTS MAP SHEET	ENVI
50	87	580		TZC		172			920-8	3 Topo

MRK	PPT	TRAN	DFT	BED	PH	TEX	WIDTH m.	DEPTH cm.	VEL	TRIB	GEOLOGY	COLOUR	CNTM	ORG	M.FR.	SLOPE
72		U	1			710		25	BM			MBR			5S	25 SE

Envir Drain Trans Seep Drift Bedr ph Text Thick cm Bottom cm Horizon Type Geology Colour Cntm % Coarse Shape Angle Direction

COMMENTS:

2+50

Airphoto No.

SAMPLE	YEAR	PROJECT NO.	DUPL	SAMPLER	CODE	SAMPLE NO.	EAST	NORTH	NTS MAP SHEET	ENVI
50	87	580		TZC		173			920-8	7 Topo

MRK	PPT	TRAN	DFT	BED	PH	TEX	WIDTH m.	DEPTH cm.	VEL	TRIB	GEOLOGY	COLOUR	CNTM	ORG	M.FR.	SLOPE
72		U	1			710		30	BM			MBR			10A	

Envir Drain Trans Seep Drift Bedr ph Text Thick cm Bottom cm Horizon Type Geology Colour Cntm % Coarse Shape Angle Direction

COMMENTS:

3+00

Airphoto No.

Chevron

TRAV.# ____ PROJ.# ____ PAGE ____ OF ____

DATE ____ AREA ____

SAMPLE	YEAR	PROJECT NO.	DUPL	SAMPLER	CODE	SAMPLE NO.	EAST	NORTH	NTS MAP SHEET	ENVI
50	87	580		TZC		174			920-8	2 Topo

MRK	PPT	TRAN	DFT	BED	PH	TEX	WIDTH m.	DEPTH cm.	VEL	TRIB	GEOLOGY	COLOUR	CNTM	ORG	M.FR.	SLOPE	
Envir	Drain	Trans	Seep	Drift	Bedr	ph	Text	Thick cm.	Bottom cm.	Horizon	Type	Geology	Colour	Cntm	% Coarse	Shape	Angle	Direction
7	2	U		1			7	10	25	BM			MBR		10	A	5	E

COMMENTS:

3750

Airphoto No.

SAMPLE	YEAR	PROJECT NO.	DUPL	SAMPLER	CODE	SAMPLE NO.	EAST	NORTH	NTS MAP SHEET	ENVI
50	87	580		TZC		175			920-8	2 Topo

MRK	PPT	TRAN	DFT	BED	PH	TEX	WIDTH m.	DEPTH cm.	VEL	TRIB	GEOLOGY	COLOUR	CNTM	ORG	M.FR.	SLOPE	
Envir	Drain	Trans	Seep	Drift	Bedr	ph	Text	Thick cm.	Bottom cm.	Horizon	Type	Geology	Colour	Cntm	% Coarse	Shape	Angle	Direction
7	1	U		1			7	10	20	BM			MBR		10	A	5	NW

COMMENTS:

4700

Airphoto No.

SAMPLE	YEAR	PROJECT NO.	DUPL	SAMPLER	CODE	SAMPLE NO.	EAST	NORTH	NTS MAP SHEET	ENVI
50	87	580		TZC		176			920-8	2 Topo

MRK	PPT	TRAN	DFT	BED	PH	TEX	WIDTH m.	DEPTH cm.	VEL	TRIB	GEOLOGY	COLOUR	CNTM	ORG	M.FR.	SLOPE	
Envir	Drain	Trans	Seep	Drift	Bedr	ph	Text	Thick cm.	Bottom cm.	Horizon	Type	Geology	Colour	Cntm	% Coarse	Shape	Angle	Direction
7	3	U		1			8	10	25	BT			MBR		10	S	5	NE

COMMENTS:

4750

Airphoto No.

prospects

6/6

TZ7C-177 June 19

Float.

Located at TZ7C-154.

Brechated Rhyolite. Rusty to pink on fresh surface. Cut by fine quartz veins. Blackdome like.

TZ7C-178.

Found June 18. Float 300 m up Geode Creek. From Road. Buff to white brechia Rhyolite. Vuggy. Cut by quartz veins. Blackdome like.

Project m580	NTS 920-7	Scale 1:50,000	Page 1 of 9	Traverse TZ-22
Sampler T.Z.	Location, Target (words) Queen #1 Queen 4		Sample Nos T27C- 179-225	
Date June 20	photo no.		Cert. Nos	

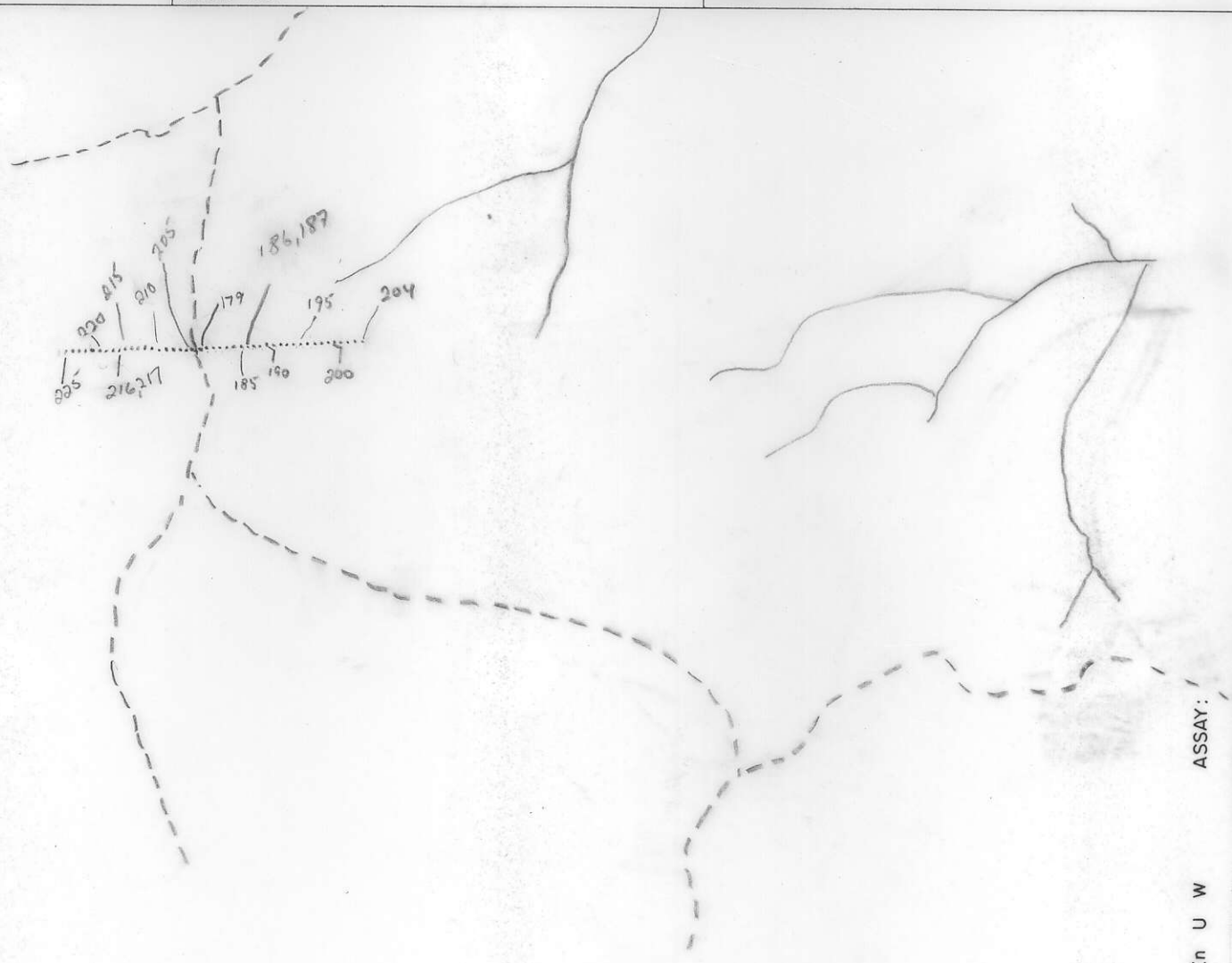

ASSAY:

GEOCHEM: Cu Mo Pb Zn U W

DON'T FORGET CONTOURS, DRAINAGE, NORTH ARROW, LAT/LONG, SAMPLE SITES, WORKINGS, TRAILS, GOSSANS, OBSERVED GEOLOGY: DEFINED —— INFERRED--- ASSUMED.....

SPECIMEN SITE A,B,...; DO NOT WRITE ON OTHER SIDE OR USE COLOURS

SILT X SOIL ● ROCK ■ PAN △ WATER O

GOSSAN, MINERALS | INTRUSIVE | LIMESTONE DOLOMITE | SHALE | CHERT | VOLCANIC | CONGLOMERATE | SANDSTONE SILTSTONE

ATTITUDES (100/40 N)

BCL 6662 a — CSM

CHEVRON MINERALS —— DAILY TRAVERSE REPORT

Chevron

TRAV.# T2-22 PROJ.# 580 PAGE 2 OF 9

DATE Jun 20 AREA

SAMPLE	YEAR	PROJECT NO.	DUPL	SAMPLER	CODE	SAMPLE NO.	EAST	NORTH	NTS MAP SHEET	ENVI
50	87	580		T2	C	179			920-7	2 Topo

MRK	PPT	TRAN	DFT	BED	PH	TEX	WIDTH m.	DEPTH cm.	VEL	TRIB	GEOLOGY	COLOUR	CNTM	ORG	M.FR.	SLOPE
72						7	10	30	BT			4BR	R	5	S	5 N

Envir, Drain, Trans, Seep, Drift, Bedr, ph, Test, Thick cm, Bottom cm, Horizon, Type, Geology, Colour, Cntm, % Coarse, Shape, Angle, Direction

COMMENTS: 400 m FROM Frants
5 m East of Road

Airphoto No.

SAMPLE	YEAR	PROJECT NO.	DUPL	SAMPLER	CODE	SAMPLE NO.	EAST	NORTH	NTS MAP SHEET	ENVI
50	87	580		T2	C	180			920-7	7 Topo

MRK	PPT	TRAN	DFT	BED	PH	TEX	WIDTH m.	DEPTH cm.	VEL	TRIB	GEOLOGY	COLOUR	CNTM	ORG	M.FR.	SLOPE
72						7	10	25	BM			4BR		5	S	

Envir, Drain, Trans, Seep, Drift, Bedr, ph, Test, Thick cm, Bottom cm, Horizon, Type, Geology, Colour, Cntm, % Coarse, Shape, Angle, Direction

COMMENTS: 0+50

Airphoto No.

SAMPLE	YEAR	PROJECT NO.	DUPL	SAMPLER	CODE	SAMPLE NO.	EAST	NORTH	NTS MAP SHEET	ENVI
50	87	580		T2	C	181			920-7	2 Topo

MRK	PPT	TRAN	DFT	BED	PH	TEX	WIDTH m.	DEPTH cm.	VEL	TRIB	GEOLOGY	COLOUR	CNTM	ORG	M.FR.	SLOPE
71						7	10	25	BM			LRB		5	S	3 N

Envir, Drain, Trans, Seep, Drift, Bedr, ph, Test, Thick cm, Bottom cm, Horizon, Type, Geology, Colour, Cntm, % Coarse, Shape, Angle, Direction

COMMENTS: 1+00

Airphoto No.

Chevron

TRAV.# ____ PROJ.# ____ PAGE ____ OF ____

DATE ____ AREA ____

SAMPLE	YEAR	PROJECT NO.	DUPL	SAMPLER	CODE	SAMPLE NO.	EAST	NORTH	NTS MAP SHEET	ENVI
50	87	580		TZ	C	182			92O-7	2 Topo

MRK	PPT	TRAN		DFT	BED	PH	TEX	WIDTH m.	DEPTH cm.	VEL	TRIB	GEOLOGY	COLOUR	CNTM	ORG	M.FR.		SLOPE	
7							7	10	25 B M				LRB		5	S		5	N
Envir	Drain	Trans	Seep	Drift	Bedr	ph	Text	Thick cm	Bottom cm Horizon	Type		Geology	Colour	Cntm	% Coarse	Shape		Angle	Direction

COMMENTS: 1450

Airphoto No.

SAMPLE	YEAR	PROJECT NO.	DUPL	SAMPLER	CODE	SAMPLE NO.	EAST	NORTH	NTS MAP SHEET	ENVI
50	87	580		TZ	C	183			92O-7	9 Topo

MRK	PPT	TRAN		DFT	BED	PH	TEX	WIDTH m.	DEPTH cm.	VEL	TRIB	GEOLOGY	COLOUR	CNTM	ORG	M.FR.		SLOPE	
5	3						8	10	40 B T				DGY					5	N
Envir	Drain	Trans	Seep	Drift	Bedr	ph	Text	Thick cm	Bottom cm Horizon	Type		Geology	Colour	Cntm	% Coarse	Shape		Angle	Direction

COMMENTS: 2400

Airphoto No.

SAMPLE	YEAR	PROJECT NO.	DUPL	SAMPLER	CODE	SAMPLE NO.	EAST	NORTH	NTS MAP SHEET	ENVI
50	87	580		TZ	C	184			92O-7	2 Topo

MRK	PPT	TRAN		DFT	BED	PH	TEX	WIDTH m.	DEPTH cm.	VEL	TRIB	GEOLOGY	COLOUR	CNTM	ORG	M.FR.		SLOPE	
7	2						7	10	25 B M				MBR		5	S		5	N W
Envir	Drain	Trans	Seep	Drift	Bedr	ph	Text	Thick cm	Bottom cm Horizon	Type		Geology	Colour	Cntm	% Coarse	Shape		Angle	Direction

COMMENTS: 2450

Airphoto No.

Chevron

TRAV.# ____ PROJ.# ____ PAGE 3 OF 9

DATE ____ AREA ____

SAMPLE	YEAR	PROJECT NO.	DUPL	SAMPLER	CODE	SAMPLE NO.	EAST	NORTH	NTS MAP SHEET	ENVI
50	87	580		T	2C	185			920-7	2 Topo

MRK	PPT	TRAN		DFT	BED	PH	TEX	WIDTH m.	DEPTH cm.	VEL	TRIB	GEOLOGY	COLOUR	CNTM	ORG	M.FR.	SLOPE	
Envir	Drain	Trans	Seep	Drift	Bedr	ph	Text	Thick cm.	Bottom cm.	Horizon	Type	Geology	Colour	Cntm	% Coarse	Shape	Angle	Direction
7	2						7	10	25	B	M		MBR		5	R	5+	NW

COMMENTS:

3700

quartz marble in hole.

Airphoto No.

SAMPLE	YEAR	PROJECT NO.	DUPL	SAMPLER	CODE	SAMPLE NO.	EAST	NORTH	NTS MAP SHEET	ENVI
50	87	580		T	2C	186			920-7	2 Topo

MRK	PPT	TRAN		DFT	BED	PH	TEX	WIDTH m.	DEPTH cm.	VEL	TRIB	GEOLOGY	COLOUR	CNTM	ORG	M.FR.	SLOPE	
Envir	Drain	Trans	Seep	Drift	Bedr	ph	Text	Thick cm.	Bottom cm.	Horizon	Type	Geology	Colour	Cntm	% Coarse	Shape	Angle	Direction
7	2						7	10	25	B	M		MBR		10	S	25	E

COMMENTS:

3750

West side gully.

Airphoto No.

SAMPLE	YEAR	PROJECT NO.	DUPL	SAMPLER	CODE	SAMPLE NO.	EAST	NORTH	NTS MAP SHEET	ENVI
			5			187				Topo

MRK	PPT	TRAN		DFT	BED	PH	TEX	WIDTH m.	DEPTH cm.	VEL	TRIB	GEOLOGY	COLOUR	CNTM	ORG	M.FR.	SLOPE	
Envir	Drain	Trans	Seep	Drift	Bedr	ph	Text	Thick cm.	Bottom cm.	Horizon	Type	Geology	Colour	Cntm	% Coarse	Shape	Angle	Direction

COMMENTS:

3750

Same as above.

Airphoto No.

Chevron

TRAV.# ____ PROJ.# ____ PAGE ____ OF ____

DATE ____ AREA ____

SAMPLE	YEAR	PROJECT NO.	DUPL	SAMPLER	CODE	SAMPLE NO.	EAST	NORTH	NTS MAP SHEET	ENVI
50	87	580		TZ	C	188	+	+	920-7	2 Topo

MRK	PPT	TRAN	DFT	BED	PH	TEX	WIDTH m.	DEPTH cm.	VEL	TRIB	GEOLOGY	COLOUR	CNTM	ORG	M.FR.	SLOPE
72						7	10	30	BM		-1-	DRB		10	S	5 NW

Envir Drain Trans Seep Drift Bedr ph Text Thick cm. Bottom cm. Horizon Type Geology Colour Cntm % Coarse Shape Angle Direction

COMMENTS:

4+00

East side gully

Subcrop

Airphoto No.

SAMPLE	YEAR	PROJECT NO.	DUPL	SAMPLER	CODE	SAMPLE NO.	EAST	NORTH	NTS MAP SHEET	ENVI
50	87	580		TZ	C	189	+	+	920-7	2 Topo

MRK	PPT	TRAN	DFT	BED	PH	TEX	WIDTH m.	DEPTH cm.	VEL	TRIB	GEOLOGY	COLOUR	CNTM	ORG	M.FR.	SLOPE
7	1					6	10	20	BM		-1-	LRB		10	S	5 NW

Envir Drain Trans Seep Drift Bedr ph Text Thick cm. Bottom cm. Horizon Type Geology Colour Cntm % Coarse Shape Angle Direction

COMMENTS:

4+50

Subcrop

Airphoto No.

SAMPLE	YEAR	PROJECT NO.	DUPL	SAMPLER	CODE	SAMPLE NO.	EAST	NORTH	NTS MAP SHEET	ENVI
50	87	580		TZ	C	190	+	+	920-7	2 Topo

MRK	PPT	TRAN	DFT	BED	PH	TEX	WIDTH m.	DEPTH cm.	VEL	TRIB	GEOLOGY	COLOUR	CNTM	ORG	M.FR.	SLOPE
7	1					6	10	25	BM			LRB		10	R	5 N

Envir Drain Trans Seep Drift Bedr ph Text Thick cm. Bottom cm. Horizon Type Geology Colour Cntm % Coarse Shape Angle Direction

COMMENTS:

5+00

Subcrop

Airphoto No.

Chevron

TRAV.# ____ PROJ.# ____ PAGE 4 OF 9

DATE ____ AREA ____

SAMPLE	YEAR	PROJECT NO.	DUPL	SAMPLER	CODE	SAMPLE NO.	EAST	NORTH	NTS MAP SHEET	ENVI
508	7	580		TZC		191			920-7	2 Topo

MRK	PPT	TRAN		DFT	BED	PH	TEX	WIDTH m.	DEPTH cm.	VEL	TRIB	GEOLOGY	COLOUR	CNTM	ORG	M.FR.	SLOPE	
Envir	Drain	Trans	Seep	Drift	Bedr	ph	Text	Thick cm	Bottom cm	Horizon	Type	Geology	Colour	Cntm	% Coarse	Shape	Angle	Direction
72							6	10	20	BM		-1-	LRB		30	R	5	NW

COMMENTS:

5450

Subcrop.

Airphoto No.

SAMPLE	YEAR	PROJECT NO.	DUPL	SAMPLER	CODE	SAMPLE NO.	EAST	NORTH	NTS MAP SHEET	ENVI
508	7	580		TZC		192			920-7	2 Topo

MRK	PPT	TRAN		DFT	BED	PH	TEX	WIDTH m.	DEPTH cm.	VEL	TRIB	GEOLOGY	COLOUR	CNTM	ORG	M.FR.	SLOPE	
Envir	Drain	Trans	Seep	Drift	Bedr	ph	Text	Thick cm	Bottom cm	Horizon	Type	Geology	Colour	Cntm	% Coarse	Shape	Angle	Direction
71							7	10	25	GL			LRB		20	R	5	NW

COMMENTS:

6400

gravel.

Airphoto No.

SAMPLE	YEAR	PROJECT NO.	DUPL	SAMPLER	CODE	SAMPLE NO.	EAST	NORTH	NTS MAP SHEET	ENVI
508	7	580		TZC		193			920-7	2 Topo

MRK	PPT	TRAN		DFT	BED	PH	TEX	WIDTH m.	DEPTH cm.	VEL	TRIB	GEOLOGY	COLOUR	CNTM	ORG	M.FR.	SLOPE	
Envir	Drain	Trans	Seep	Drift	Bedr	ph	Text	Thick cm	Bottom cm	Horizon	Type	Geology	Colour	Cntm	% Coarse	Shape	Angle	Direction
72							7	10	25	RM			LRB		10	R	5	NW

COMMENTS:

6450

Airphoto No.

Chevron

TRAV.# ____ PROJ.# ____ PAGE ____ OF ____

DATE ____ AREA ____

SAMPLE	YEAR	PROJECT NO.	DUPL	SAMPLER	CODE	SAMPLE NO.	EAST	NORTH	NTS MAP SHEET	ENVI
50	87	580		TZC		194			92O-7	2 Topo

MRK	PPT	TRAN	DFT	BED	PH	TEX	WIDTH m.	DEPTH cm.	VEL	TRIB	GEOLOGY	COLOUR	CNTM	ORG	M.FR.	SLOPE
Envir	Drain	Trans	Seep	Drift	Bedr	ph	Text	Thick cm.	Bottom cm.	Horizon	Type	Geology	Colour	Cntm	% Coarse	Shape	Angle	Direction
7	2					7	10	30	BM				LRB	1	55	S	10	NW

COMMENTS:

7400

Airphoto No.

SAMPLE	YEAR	PROJECT NO.	DUPL	SAMPLER	CODE	SAMPLE NO.	EAST	NORTH	NTS MAP SHEET	ENVI
50	87	580		TZC		195			92O-7	7 Topo

MRK	PPT	TRAN	DFT	BED	PH	TEX	WIDTH m.	DEPTH cm.	VEL	TRIB	GEOLOGY	COLOUR	CNTM	ORG	M.FR.	SLOPE
Envir	Drain	Trans	Seep	Drift	Bedr	ph	Text	Thick cm.	Bottom cm.	Horizon	Type	Geology	Colour	Cntm	% Coarse	Shape	Angle	Direction
7	2					6	10	30	BM		-	1 -	MRB	2	5	R		

COMMENTS:

7450

Sub crop.

Airphoto No.

SAMPLE	YEAR	PROJECT NO.	DUPL	SAMPLER	CODE	SAMPLE NO.	EAST	NORTH	NTS MAP SHEET	ENVI
50	87	580		TZC		196			92O-8	7 Topo

MRK	PPT	TRAN	DFT	BED	PH	TEX	WIDTH m.	DEPTH cm.	VEL	TRIB	GEOLOGY	COLOUR	CNTM	ORG	M.FR.	SLOPE
Envir	Drain	Trans	Seep	Drift	Bedr	ph	Text	Thick cm.	Bottom cm.	Horizon	Type	Geology	Colour	Cntm	% Coarse	Shape	Angle	Direction
7	3	W				8	10	30	BT				MBR	5	5	S		

COMMENTS:

8400

Airphoto No.

Chevron

TRAV.# ____ PROJ.# ____ PAGE 5 OF 9

DATE June 20 AREA ____

SAMPLE	YEAR	PROJECT NO.	DUPL	SAMPLER	CODE	SAMPLE NO.	EAST	NORTH	NTS MAP SHEET	ENVI
50	87	580		TZC		197			920-7	2 Type

MRK	PPT	TRAN	DFT	BED	PH	TEX	WIDTH m.	DEPTH cm.	VEL	TRIB	GEOLOGY	COLOUR	CNTM	ORG	M.FR.	SLOPE
7	1	U				7	5	1 5	C	L	- 1 -	L B R		8	O R	5 N W
Envir	Drain	Trans	Drift	Bedr	ph	Text	Thick cm.	Bottom cm.	Horizon	Type	Geology	Colour	Cntm	Coarse	Shape	Angle Direction

COMMENTS:

8450

Subcrop.

Airphoto No.

SAMPLE	YEAR	PROJECT NO.	DUPL	SAMPLER	CODE	SAMPLE NO.	EAST	NORTH	NTS MAP SHEET	ENVI
50	87	580		TZC		198			920-7	2 Type

MRK	PPT	TRAN	DFT	BED	PH	TEX	WIDTH m.	DEPTH cm.	VEL	TRIB	GEOLOGY	COLOUR	CNTM	ORG	M.FR.	SLOPE
7	1	U				7	5	1 5	B	M		L R B		6	O S	5 N W
Envir	Drain	Trans	Drift	Bedr	ph	Text	Thick cm.	Bottom cm.	Horizon	Type	Geology	Colour	Cntm	Coarse	Shape	Angle Direction

COMMENTS:

9400

Subcrop

Airphoto No.

SAMPLE	YEAR	PROJECT NO.	DUPL	SAMPLER	CODE	SAMPLE NO.	EAST	NORTH	NTS MAP SHEET	ENVI
50	87	580		TZC		199			920-7	2 Type

MRK	PPT	TRAN	DFT	BED	PH	TEX	WIDTH m.	DEPTH cm.	VEL	TRIB	GEOLOGY	COLOUR	CNTM	ORG	M.FR.	SLOPE
7	2	U				7	5	1 5	B	M	- 1 -	M B R		5	O R	5 N
Envir	Drain	Trans	Drift	Bedr	ph	Text	Thick cm.	Bottom cm.	Horizon	Type	Geology	Colour	Cntm	Coarse	Shape	Angle Direction

COMMENTS:

9450

Subcrop.

Airphoto No.

Chevron

TRAV.# ____ PROJ.# ____ PAGE ____ OF ____

DATE ____ AREA ____

SAMPLE	YEAR	PROJECT NO.	DUPL	SAMPLER	CODE	SAMPLE NO.	EAST	NORTH	NTS MAP SHEET	ENVI
50	87	580		TZC		200			920-7	2 Topo

MRK	PPT	TRAN	DFT	BED	PH	TEX	WIDTH m.	DEPTH cm.	VEL	TRIB	GEOLOGY	COLOUR	CNTM	ORG	M.FR.	SLOPE
Envir	Drain	Trans	Drift	Bedr	ph	Text	Thick cm.	Bottom cm.	Horizon	Type	Geology	Colour	Cntm	%	Coarse	Shape	Angle	Direction
7	2	U				7	10	20	BM			LRB					5	W

COMMENTS:

10400

Airphoto No.

SAMPLE	YEAR	PROJECT NO.	DUPL	SAMPLER	CODE	SAMPLE NO.	EAST	NORTH	NTS MAP SHEET	ENVI
50	87	580		TZC		201			920-7	2 Topo

MRK	PPT	TRAN	DFT	BED	PH	TEX	WIDTH m.	DEPTH cm.	VEL	TRIB	GEOLOGY	COLOUR	CNTM	ORG	M.FR.	SLOPE
Envir	Drain	Trans	Drift	Bedr	ph	Text	Thick cm.	Bottom cm.	Horizon	Type	Geology	Colour	Cntm	%	Coarse	Shape	Angle	Direction
7	2	U				7	10	30	BM			LRB					5	W

COMMENTS:

10450

Airphoto No.

SAMPLE	YEAR	PROJECT NO.	DUPL	SAMPLER	CODE	SAMPLE NO.	EAST	NORTH	NTS MAP SHEET	ENVI
50	87	580		TZC		202			920-7	2 Topo

MRK	PPT	TRAN	DFT	BED	PH	TEX	WIDTH m.	DEPTH cm.	VEL	TRIB	GEOLOGY	COLOUR	CNTM	ORG	M.FR.	SLOPE
Envir	Drain	Trans	Drift	Bedr	ph	Text	Thick cm.	Bottom cm.	Horizon	Type	Geology	Colour	Cntm	%	Coarse	Shape	Angle	Direction
7	2	U				7	10	25	BM			LRB					5	W

COMMENTS:

11400

Airphoto No.

Chevron

TRAV.# 22 PROJ.# _____ PAGE 6 OF 9

DATE June 20/87 AREA _____

SAMPLE	YEAR	PROJECT NO.	DUPL	SAMPLER	CODE	SAMPLE NO.	EAST	NORTH	NTS MAP SHEET	ENVI
5087		5830		TZC		203			920-7	2 Topo

MRK	PPT	TRAN		DFT	BED	PH	TEX	WIDTH m.	DEPTH cm.	VEL	TRIB	GEOLOGY	COLOUR	CNTM	ORG	M.FR.	SLOPE	
Envir	Drain	Trans	Seep	Drift	Bedr	ph	Text	Thick cm.	Bottom cm.	Horizon	Type	Geology	Colour	Cntm	% Coarse	Shape	Angle	Direction
7	2	U					7	1	95	BM			LRB		10	R	5	N

COMMENTS:

11450

Airphoto No.

SAMPLE	YEAR	PROJECT NO.	DUPL	SAMPLER	CODE	SAMPLE NO.	EAST	NORTH	NTS MAP SHEET	ENVI
5087		5830		TZC		204			920-7	2 Topo

MRK	PPT	TRAN		DFT	BED	PH	TEX	WIDTH m.	DEPTH cm.	VEL	TRIB	GEOLOGY	COLOUR	CNTM	ORG	M.FR.	SLOPE	
Envir	Drain	Trans	Seep	Drift	Bedr	ph	Text	Thick cm.	Bottom cm.	Horizon	Type	Geology	Colour	Cntm	% Coarse	Shape	Angle	Direction
7	2	U		1			7	1	25	BM			LRB		10	S	5	N

COMMENTS:

12400

East end of Line

Siliceous Rhyolite in hole. Float.

Airphoto No.

SAMPLE	YEAR	PROJECT NO.	DUPL	SAMPLER	CODE	SAMPLE NO.	EAST	NORTH	NTS MAP SHEET	ENVI
										Topo

MRK	PPT	TRAN		DFT	BED	PH	TEX	WIDTH m.	DEPTH cm.	VEL	TRIB	GEOLOGY	COLOUR	CNTM	ORG	M.FR.	SLOPE	
Envir	Drain	Trans	Seep	Drift	Bedr	ph	Text	Thick cm.	Bottom cm.	Horizon	Type	Geology	Colour	Cntm	% Coarse	Shape	Angle	Direction

COMMENTS:

Airphoto No.

Chevron

TRAV.# 22 PROJ.# PAGE OF

DATE June 20 AREA

SAMPLE	YEAR	PROJECT NO.	DUPL	SAMPLER	CODE	SAMPLE NO.	EAST	NORTH	NTS MAP SHEET	ENVI
50	87	580		TZ	C	205	+	+	920-7	2 Topo

MRK	PPT	TRAN	DFT	BED	PH	TEX	WIDTH m.	DEPTH cm.	VEL	TRIB	GEOLOGY	COLOUR	CNTM	ORG	M.FR.	SLOPE
72						710		25BM				MRB		105		5 W

Envir Drain Trans Seep Drift Bedr ph Text Thick cm. Bottom cm. Horizon Type Geology Colour Cntm % Coarse Shape Angle Direction

COMMENTS:

West Side of Road.

204 +50

Airphoto No.

SAMPLE	YEAR	PROJECT NO.	DUPL	SAMPLER	CODE	SAMPLE NO.	EAST	NORTH	NTS MAP SHEET	ENVI
50	87	580		TZ	C	206	+	+	920-7	2 Topo

MRK	PPT	TRAN	DFT	BED	PH	TEX	WIDTH m.	DEPTH cm.	VEL	TRIB	GEOLOGY	COLOUR	CNTM	ORG	M.FR.	SLOPE
72						710		25BM				MRB		5A		3N

Envir Drain Trans Seep Drift Bedr ph Text Thick cm. Bottom cm. Horizon Type Geology Colour Cntm % Coarse Shape Angle Direction

COMMENTS:

1+00

Airphoto No.

SAMPLE	YEAR	PROJECT NO.	DUPL	SAMPLER	CODE	SAMPLE NO.	EAST	NORTH	NTS MAP SHEET	ENVI
50	87	580		TZ	C	207	+	+	920-7	9 Topo

MRK	PPT	TRAN	DFT	BED	PH	TEX	WIDTH m.	DEPTH cm.	VEL	TRIB	GEOLOGY	COLOUR	CNTM	ORG	M.FR.	SLOPE
33						810		40BT				DBR		0		3NW

Envir Drain Trans Seep Drift Bedr ph Text Thick cm. Bottom cm. Horizon Type Geology Colour Cntm % Coarse Shape Angle Direction

COMMENTS:

1+1+50

P.S.

Airphoto No.

Chevron

TRAV.# ____ PROJ.# ____ PAGE 7 OF 9

DATE ____ AREA ____

SAMPLE	YEAR	PROJECT NO.	DUPL	SAMPLER	CODE	SAMPLE NO.	EAST	NORTH	NTS MAP SHEET	ENVI
50	87	580		TZC		208			920-7	2 Topo

MRK	PPT	TRAN		DFT	BED	PH		TEX	WIDTH m.		DEPTH cm.		VEL	TRIB	GEOLOGY		COLOUR		CNTM	ORG	M.FR.		SLOPE	
Envir	Drain	Trans	Seep	Drift	Bedr	ph		Text	Thick cm.		Bottom cm.	Horizon	Type		Geology		Colour		Cntm	% Coarse	Shape		Angle	Direction
7	2							7	10		30	BM					MBR			10	S		2	NW
41	42	43	44	45	46	47	48	49	50	51	52	53	54	55	56	57	58	59	60	61	62	63	64	65	66	67	68	69	70	71	72	73	74	75	76	77	78	79	80

COMMENTS: 2+00

Airphoto No.

SAMPLE	YEAR	PROJECT NO.	DUPL	SAMPLER	CODE	SAMPLE NO.	EAST	NORTH	NTS MAP SHEET	ENVI
50	87	580		TZC		209			920-7	2 Topo

MRK	PPT	TRAN		DFT	BED	PH		TEX	WIDTH m.		DEPTH cm.		VEL	TRIB	GEOLOGY		COLOUR		CNTM	ORG	M.FR.		SLOPE	
Envir	Drain	Trans	Seep	Drift	Bedr	ph		Text	Thick cm.		Bottom cm.	Horizon	Type		Geology		Colour		Cntm	% Coarse	Shape		Angle	Direction
7	2							7	10		30	BM					MBR			5	S		5	W
41	42	43	44	45	46	47	48	49	50	51	52	53	54	55	56	57	58	59	60	61	62	63	64	65	66	67	68	69	70	71	72	73	74	75	76	77	78	79	80

COMMENTS: 2+50

Airphoto No.

SAMPLE	YEAR	PROJECT NO.	DUPL	SAMPLER	CODE	SAMPLE NO.	EAST	NORTH	NTS MAP SHEET	ENVI
50	87	580		TZC		210			920-8	2 Topo

MRK	PPT	TRAN		DFT	BED	PH		TEX	WIDTH m.		DEPTH cm.		VEL	TRIB	GEOLOGY		COLOUR		CNTM	ORG	M.FR.		SLOPE	
Envir	Drain	Trans	Seep	Drift	Bedr	ph		Text	Thick cm.		Bottom cm.	Horizon	Type		Geology		Colour		Cntm	% Coarse	Shape		Angle	Direction
7	2							3	10		30	BT					MBR			5	S		5	NW
41	42	43	44	45	46	47	48	49	50	51	52	53	54	55	56	57	58	59	60	61	62	63	64	65	66	67	68	69	70	71	72	73	74	75	76	77	78	79	80

COMMENTS: 3+00

Airphoto No.

Chevron

TRAV.# ____ PROJ.# ____ PAGE ____ OF ____

DATE ____ AREA ____

SAMPLE	YEAR	PROJECT NO.	DUPL	SAMPLER	CODE	SAMPLE NO.	EAST	NORTH	NTS MAP SHEET	ENVI
50	87	580		TZ	C	211			920-7	2 Topo

MRK	PPT	TRAN		DFT	BED	PH	TEX	WIDTH m.	DEPTH cm.	VEL	TRIB	GEOLOGY	COLOUR	CNTM	ORG	M.FR.	SLOPE	
Envir	Drain	Trans	Seep	Drift	Bedr	ph	Text	Thick cm.	Bottom cm.	Horizon	Type	Geology	Colour	Cntm	%	Coarse	Shape	Angle	Direction
7	2						8	10	30	BT			MBR		10	R		5	NW

COMMENTS:

3+50

Airphoto No.

SAMPLE	YEAR	PROJECT NO.	DUPL	SAMPLER	CODE	SAMPLE NO.	EAST	NORTH	NTS MAP SHEET	ENVI
50	87	580		TZ	C	212			920-7	2 Topo

MRK	PPT	TRAN		DFT	BED	PH	TEX	WIDTH m.	DEPTH cm.	VEL	TRIB	GEOLOGY	COLOUR	CNTM	ORG	M.FR.	SLOPE	
Envir	Drain	Trans	Seep	Drift	Bedr	ph	Text	Thick cm.	Bottom cm.	Horizon	Type	Geology	Colour	Cntm	%	Coarse	Shape	Angle	Direction
7	2						7	10	25	BM			MBR		10	S		5	NW

COMMENTS:

4+00

Airphoto No.

SAMPLE	YEAR	PROJECT NO.	DUPL	SAMPLER	CODE	SAMPLE NO.	EAST	NORTH	NTS MAP SHEET	ENVI
50	87	580		TZ	C	213			920-7	2 Topo

MRK	PPT	TRAN		DFT	BED	PH	TEX	WIDTH m.	DEPTH cm.	VEL	TRIB	GEOLOGY	COLOUR	CNTM	ORG	M.FR.	SLOPE	
Envir	Drain	Trans	Seep	Drift	Bedr	ph	Text	Thick cm.	Bottom cm.	Horizon	Type	Geology	Colour	Cntm	%	Coarse	Shape	Angle	Direction
7	2						7	10	30	BM			MBR		10	R		5	NW

COMMENTS:

4+50

Airphoto No.

Chevron

TRAV.# ____ PROJ.# ____ PAGE 8 OF 9

DATE ____ AREA ____

SAMPLE	YEAR	PROJECT NO.	DUPL	SAMPLER	CODE	SAMPLE NO.	EAST	NORTH	NTS MAP SHEET	ENVI
50	87	580		TZC		214			92O-7	2

MRK	PPT	TRAN		DFT	BED	PH	TEX	WIDTH m.	DEPTH cm.	VEL	TRIB	GEOLOGY	COLOUR	CNTM	ORG	M.FR.	SLOPE	
Envir	Chrom	Trans	Seep	Drift	Bedr	ph	Text	Thick cm.	Bottom cm.	Horizon	Type	Geology	Colour	Cntm	% Coarse	Shape	Angle	Direction
7	2						7	10	25	BM			MBR		5	S	5	NW

COMMENTS:

5+00

Airphoto No.

SAMPLE	YEAR	PROJECT NO.	DUPL	SAMPLER	CODE	SAMPLE NO.	EAST	NORTH	NTS MAP SHEET	ENVI
50	87	580		TZC		215			92O-7	2

MRK	PPT	TRAN		DFT	BED	PH	TEX	WIDTH m.	DEPTH cm.	VEL	TRIB	GEOLOGY	COLOUR	CNTM	ORG	M.FR.	SLOPE	
Envir	Chrom	Trans	Seep	Drift	Bedr	ph	Text	Thick cm.	Bottom cm.	Horizon	Type	Geology	Colour	Cntm	% Coarse	Shape	Angle	Direction
7	2						7	10	30	BM			MBR		10	R	10	N

COMMENTS:

5+50

Airphoto No.

SAMPLE	YEAR	PROJECT NO.	DUPL	SAMPLER	CODE	SAMPLE NO.	EAST	NORTH	NTS MAP SHEET	ENVI
50	87	580		TZC		216			92O-7	2

MRK	PPT	TRAN		DFT	BED	PH	TEX	WIDTH m.	DEPTH cm.	VEL	TRIB	GEOLOGY	COLOUR	CNTM	ORG	M.FR.	SLOPE	
Envir	Chrom	Trans	Seep	Drift	Bedr	ph	Text	Thick cm.	Bottom cm.	Horizon	Type	Geology	Colour	Cntm	% Coarse	Shape	Angle	Direction
7	2						7	10	30	BM			MBR		10	R	5	NW

COMMENTS:

6+00

Airphoto No.

Chevron

TRAV.# ____ PROJ.# ____ PAGE ____ OF ____

DATE ____ AREA ____

SAMPLE		YEAR		PROJECT NO.				DUPL	SAMPLER		CODE	SAMPLE NO.				EAST					NORTH						NTS MAP SHEET						ENVI
								6				217																				Topo
1	2	3	4	5	6	7	8	9	10	11	12	13	14	15	16	17	18	19	20	21	22	23	24	25	26	27	28	29	30	31	32	33	34	35	36	37	38	39	40
MRK	PPT	TRAN		DFT	BED	PH		TEX	WIDTH m.			DEPTH cm.			VEL	TRIB	GEOLOGY			COLOUR					CNTM	ORG	M.FR.							SLOPE					
Envir	Drain	Trans	Seep	Drift	Bedr	ph		Text	Thick cm.			Bottom cm.		Horizon	Type		Geology			Colour					Cntm	%	Coarse	Shape						Angle			Direction		
41	42	43	44	45	46	47	48	49	50	51	52	53	54	55	56	57	58	59	60	61	62	63	64	65	66	67	68	69	70	71	72	73	74	75	76	77	78	79	80

COMMENTS: same @ 216

6+00

Airphoto No.

SAMPLE		YEAR		PROJECT NO.				DUPL	SAMPLER		CODE	SAMPLE NO.				EAST					NORTH						NTS MAP SHEET						ENVI
5	0	8	7	5	8	0		T	Z	C		218																					92	0	-	7		2	Topo
1	2	3	4	5	6	7	8	9	10	11	12	13	14	15	16	17	18	19	20	21	22	23	24	25	26	27	28	29	30	31	32	33	34	35	36	37	38	39	40
MRK	PPT	TRAN		DFT	BED	PH		TEX	WIDTH m.			DEPTH cm.			VEL	TRIB	GEOLOGY			COLOUR					CNTM	ORG	M.FR.							SLOPE					
7	2							7	1	0		2	5	B	M					M	B	R				1	0	S						5			N		
Envir	Drain	Trans	Seep	Drift	Bedr	ph		Text	Thick cm.			Bottom cm.		Horizon	Type		Geology			Colour					Cntm	%	Coarse	Shape						Angle			Direction		
41	42	43	44	45	46	47	48	49	50	51	52	53	54	55	56	57	58	59	60	61	62	63	64	65	66	67	68	69	70	71	72	73	74	75	76	77	78	79	80

COMMENTS:

6+50

Airphoto No.

SAMPLE		YEAR		PROJECT NO.				DUPL	SAMPLER		CODE	SAMPLE NO.				EAST					NORTH						NTS MAP SHEET						ENVI
5	0	8	7	5	8	0		T	Z	C		219																					92	0	-	7		2	Topo
1	2	3	4	5	6	7	8	9	10	11	12	13	14	15	16	17	18	19	20	21	22	23	24	25	26	27	28	29	30	31	32	33	34	35	36	37	38	39	40
MRK	PPT	TRAN		DFT	BED	PH		TEX	WIDTH m.			DEPTH cm.			VEL	TRIB	GEOLOGY			COLOUR					CNTM	ORG	M.FR.							SLOPE					
9	2							7	1	0		2	5	B	M					M	B	R				1	0	S						1	0	N	W		
Envir	Drain	Trans	Seep	Drift	Bedr	ph		Text	Thick cm.			Bottom cm.		Horizon	Type		Geology			Colour					Cntm	%	Coarse	Shape						Angle			Direction		
41	42	43	44	45	46	47	48	49	50	51	52	53	54	55	56	57	58	59	60	61	62	63	64	65	66	67	68	69	70	71	72	73	74	75	76	77	78	79	80

COMMENTS:

6+00

Airphoto No.

Chevron

TRAV.# ____ PROJ.# ____ PAGE 2 OF 2

DATE ____ AREA ____

SAMPLE	YEAR	PROJECT NO.	DUPL	SAMPLER	CODE	SAMPLE NO.	EAST	NORTH	NTS MAP SHEET	ENVI
50	87	580		TZ	C	220			920-7	2 Topo

MRK	PPT	TRAN	DFT	BED	PH	TEX	WIDTH m.	DEPTH cm.	VEL	TRIB	GEOLOGY	COLOUR	CNTM	ORG	M.FR.	SLOPE
7 Envir	3 Drain	Trans	Seep	Drift	Bedr	ph	Text	Thick cm.	Bottom cm.	Horizon	Type	Geology	Colour	Cntm	Content	Shape	Angle	Direction
							8	10	25	BT			MBR		10	S	10	NW

COMMENTS: 7+50

Airphoto No.

SAMPLE	YEAR	PROJECT NO.	DUPL	SAMPLER	CODE	SAMPLE NO.	EAST	NORTH	NTS MAP SHEET	ENVI
50	87	580		TZ	C	221			920-7	2 Topo

MRK	PPT	TRAN	DFT	BED	PH	TEX	WIDTH m.	DEPTH cm.	VEL	TRIB	GEOLOGY	COLOUR	CNTM	ORG	M.FR.	SLOPE
7 Envir	2 Drain	Trans	Seep	Drift	Bedr	ph	Text	Thick cm.	Bottom cm.	Horizon	Type	Geology	Colour	Cntm	Content	Shape	Angle	Direction
							5	10	30	BM			MBR		15	R	1	N

COMMENTS: 8+00

Airphoto No.

SAMPLE	YEAR	PROJECT NO.	DUPL	SAMPLER	CODE	SAMPLE NO.	EAST	NORTH	NTS MAP SHEET	ENVI
50	87	586		TZ	C	222			920-8	2 Topo

MRK	PPT	TRAN	DFT	BED	PH	TEX	WIDTH m.	DEPTH cm.	VEL	TRIB	GEOLOGY	COLOUR	CNTM	ORG	M.FR.	SLOPE
7 Envir	2 Drain	Trans	Seep	Drift	Bedr	ph	Text	Thick cm.	Bottom cm.	Horizon	Type	Geology	Colour	Cntm	Content	Shape	Angle	Direction
							7	10	30	BM			MBR		20	R	16	NW

COMMENTS: 8+50

Airphoto No.

Chevron

TRAV.# ____ PROJ.# ____ PAGE ____ OF ____

DATE ____ AREA ____

SAMPLE	YEAR	PROJECT NO.	DUPL	SAMPLER	CODE	SAMPLE NO.	EAST	NORTH	NTS MAP SHEET	ENVI
50	87	580		TZC		223			92O-7	2 Topo

MRK	PPT	TRAN	DFT	BED	PH	TEX	WIDTH m.	DEPTH cm.	VEL	TRIB	GEOLOGY	COLOUR	CNTM	ORG	M.FR.	SLOPE
Envir 7	Drain 1	Trans	Seep	Drift	Bedr	ph	Text	Thick cm	Bottom cm	Horizon	Type	Geology	Colour	Cntm	Coarse	Shape	Angle 13	Direction NW

COMMENTS: 9400

Airphoto No.

SAMPLE	YEAR	PROJECT NO.	DUPL	SAMPLER	CODE	SAMPLE NO.	EAST	NORTH	NTS MAP SHEET	ENVI
50	87	580		TZC		224			92O-7	2 Topo

MRK	PPT	TRAN	DFT	BED	PH	TEX	WIDTH m.	DEPTH cm.	VEL	TRIB	GEOLOGY	COLOUR	CNTM	ORG	M.FR.	SLOPE
Envir 7	Drain 2	Trans	Seep	Drift	Bedr	ph	Text	Thick cm	Bottom cm	Horizon	Type	Geology	Colour	Cntm	Coarse	Shape	Angle 13	Direction NW

COMMENTS: 9450

Airphoto No.

SAMPLE	YEAR	PROJECT NO.	DUPL	SAMPLER	CODE	SAMPLE NO.	EAST	NORTH	NTS MAP SHEET	ENVI
50	87	580		TZC		225			92O-7	3 Topo

MRK	PPT	TRAN	DFT	BED	PH	TEX	WIDTH m.	DEPTH cm.	VEL	TRIB	GEOLOGY	COLOUR	CNTM	ORG	M.FR.	SLOPE
Envir 7	Drain 2U	Trans	Seep	Drift	Bedr	ph	Text	Thick cm	Bottom cm	Horizon	Type	Geology	Colour	Cntm	Coarse	Shape	Angle 21	Direction N

COMMENTS: 10 400 from 254

Airphoto No.

Project m580	NTS 920-7,8	Scale 1:50,000	Page 1 of 7	Traverse TZ-23
Sampler TZ	Location, Target (words)		Sample Nos TZ7C-226-256	
Date June 21	photo no.		Cert. Nos	



ASSAY:

GEOCHEM: Cu Mo Pb Zn U W

GOSSAN, MINERALS | INTRUSIVE | LIMESTONE DOLOMITE | SHALE | CHERT | VOLCANIC | CONGLOMERATE | SANDSTONE SILTSTONE

SILT X SOIL ● ROCK ■ PAN △ WATER ○

SPECIMEN SITE A,B,...; DO NOT WRITE ON OTHER SIDE OR USE COLOURS

DON'T FORGET CONTOURS, DRAINAGE, NORTH ARROW, LAT/LONG, SAMPLE SITES, WORKINGS, TRAILS, GOSSANS, OBSERVED GEOLOGY: DEFINED —— INFERRED - - - ASSUMED.....

ATTITUDES (100/40 N)

BCIL6662a-CSM

CHEVRON MINERALS —— DAILY TRAVERSE REPORT

Chevron

TRAV.# 72-23 PROJ.# 580 PAGE 2 OF 7

DATE Jun 21 AREA Pearl - Chan

SAMPLE	YEAR	PROJECT NO.	DUPL	SAMPLER	CODE	SAMPLE NO.	EAST	NORTH	NTS MAP SHEET	ENVI
50	87	580		TZC		235			920-8	2 Topo

MRK	PPT	TRAN	DFT	BED	PH	TEX	WIDTH m.	DEPTH cm.	VEL	TRIB	GEOLOGY	COLOUR	CNTM	ORG	M.FR.	SLOPE
Envir	Drain	Trans	Drift	Bedr	ph	Text	Thick cm.	Bottom cm.	Horizon	Type	Geology	Colour	Cntm	Coarse	Shape	Angle / Direction
7	2	U				7	10	35	BM			LRB		20	S	10 W

COMMENTS:

10 m N of Rd.

0

Location Flag Reads 225

Airphoto No.

SAMPLE	YEAR	PROJECT NO.	DUPL	SAMPLER	CODE	SAMPLE NO.	EAST	NORTH	NTS MAP SHEET	ENVI
50	87	580		TZC		226			920-8	2 Topo

MRK	PPT	TRAN	DFT	BED	PH	TEX	WIDTH m.	DEPTH cm.	VEL	TRIB	GEOLOGY	COLOUR	CNTM	ORG	M.FR.	SLOPE
Envir	Drain	Trans	Drift	Bedr	ph	Text	Thick cm.	Bottom cm.	Horizon	Type	Geology	Colour	Cntm	Coarse	Shape	Angle / Direction
7	2	U				7	10	35	BM			MRB		20	S	10 W

COMMENTS:

0+50

Airphoto No.

SAMPLE	YEAR	PROJECT NO.	DUPL	SAMPLER	CODE	SAMPLE NO.	EAST	NORTH	NTS MAP SHEET	ENVI
50	87	580		TZC		227			920-8	2 Topo

MRK	PPT	TRAN	DFT	BED	PH	TEX	WIDTH m.	DEPTH cm.	VEL	TRIB	GEOLOGY	COLOUR	CNTM	ORG	M.FR.	SLOPE
Envir	Drain	Trans	Drift	Bedr	ph	Text	Thick cm.	Bottom cm.	Horizon	Type	Geology	Colour	Cntm	Coarse	Shape	Angle / Direction
7	2	U				7	10	35	CL			MRB		10	S	12 N

COMMENTS:

1+00

Airphoto No.

Chevron

TRAV. # ____ PROJ. # ____ PAGE ____ OF ____

DATE ____ AREA ____

SAMPLE	YEAR	PROJECT NO.	DUPL	SAMPLER	CODE	SAMPLE NO.	EAST	NORTH	NTS MAP SHEET	ENVI
5687		580		TZC		228			92J-8	2 Topo

MRK	PPT	TRAN	DFT	BED	PH	TEX	WIDTH m.	DEPTH cm.	VEL	TRIB	GEOLOGY	COLOUR	CNTM	ORG	M.FR.	SLOPE
72J				U		7	12	40	C		-4-	LRB		5	S	18 N
Envir	Morph	Trans	Drift	Bedr	ph	Text	Thick cm.	Bottom cm.	Horizon	Type	Geology	Colour	Cntm	Coarse	Shape	Angle Direction

COMMENTS:

H50

Airphoto No.

SAMPLE	YEAR	PROJECT NO.	DUPL	SAMPLER	CODE	SAMPLE NO.	EAST	NORTH	NTS MAP SHEET	ENVI
5087		580		TZC		229			92O-8	2 Topo

MRK	PPT	TRAN	DFT	BED	PH	TEX	WIDTH m.	DEPTH cm.	VEL	TRIB	GEOLOGY	COLOUR	CNTM	ORG	M.FR.	SLOPE
73J				U		S	10	25	B	T	-4-	MBR		5	S	12 N
Envir	Morph	Trans	Drift	Bedr	ph	Text	Thick cm.	Bottom cm.	Horizon	Type	Geology	Colour	Cntm	Coarse	Shape	Angle Direction

COMMENTS:

2+00

Airphoto No.

SAMPLE	YEAR	PROJECT NO.	DUPL	SAMPLER	CODE	SAMPLE NO.	EAST	NORTH	NTS MAP SHEET	ENVI
5087		580		TZC		230			92O-8	3 Topo

MRK	PPT	TRAN	DFT	BED	PH	TEX	WIDTH m.	DEPTH cm.	VEL	TRIB	GEOLOGY	COLOUR	CNTM	ORG	M.FR.	SLOPE
72J				U		7	10	25	B	H		NBR		20	S	22 N
Envir	Morph	Trans	Drift	Bedr	ph	Text	Thick cm.	Bottom cm.	Horizon	Type	Geology	Colour	Cntm	Coarse	Shape	Angle Direction

COMMENTS:

2+50

Peak

Airphoto No.

Chevron

TRAV.# ____ PROJ.# ____ PAGE 3 OF 7

DATE ____ AREA ____

SAMPLE	YEAR	PROJECT NO.	DUPL	SAMPLER	CODE	SAMPLE NO.	EAST	NORTH	NTS MAP SHEET	ENVI
50	87	580		TZC		231			92O-8	3 Topo

MRK	PPT	TRAN	DFT	BED	PH	TEX	WIDTH m.	DEPTH cm.	VEL	TRIB	GEOLOGY	COLOUR	CNTM	ORG	M.FR.	SLOPE
3	2	V		U		7	1.0	25	RM		-4-	MRB		25	S	25 N
Envir	Drain	Trans	Drift	Bedr	ph	Text	Thick cm.	Bottom cm.	Horizon	Type	Geology	Colour	Cntm	% Coarse	Shape	Angle Direction

COMMENTS: 25 m East of TZ-230

Airphoto No.

SAMPLE	YEAR	PROJECT NO.	DUPL	SAMPLER	CODE	SAMPLE NO.	EAST	NORTH	NTS MAP SHEET	ENVI
50	87	580		TZC		232			92O-8	3 Topo

MRK	PPT	TRAN	DFT	BED	PH	TEX	WIDTH m.	DEPTH cm.	VEL	TRIB	GEOLOGY	COLOUR	CNTM	ORG	M.FR.	SLOPE
7	2	V		U		7	1.0	35	RM		-4-	LRB		30	A	25 N
Envir	Drain	Trans	Drift	Bedr	ph	Text	Thick cm.	Bottom cm.	Horizon	Type	Geology	Colour	Cntm	% Coarse	Shape	Angle Direction

COMMENTS: 50 m East

Airphoto No.

SAMPLE	YEAR	PROJECT NO.	DUPL	SAMPLER	CODE	SAMPLE NO.	EAST	NORTH	NTS MAP SHEET	ENVI
50	87	580		TZC		233			92O-8	3 Topo

MRK	PPT	TRAN	DFT	BED	PH	TEX	WIDTH m.	DEPTH cm.	VEL	TRIB	GEOLOGY	COLOUR	CNTM	ORG	M.FR.	SLOPE
7	2	V		U		7	1.0	30	RM		-4-	MRB		25	A	25 N
Envir	Drain	Trans	Drift	Bedr	ph	Text	Thick cm.	Bottom cm.	Horizon	Type	Geology	Colour	Cntm	% Coarse	Shape	Angle Direction

COMMENTS: 75 m East

Airphoto No.

SAMPLE	YEAR	PROJECT NO.	DUPL	SAMPLER	CODE	SAMPLE NO.	EAST	NORTH	NTS MAP SHEET	ENVI - Topo
50	87	58	0	TC	C	234			920-8	

MRK	PPT	TRAN		DFT	BED	PH		TEX	WIDTH m.		DEPTH cm.		VEL	TRIB	GEOLOGY	COLOUR		CNTM	ORG	M.FR.	SLOPE	
Envir	Drain	Trans	Seep	Drift	Bedr	ph		Text	Thick cm.		Bottom cm.		Horizon	Type	Geology	Colour		Cntm	%	Coarse	Shape	Angle	Direction
7	2	J						7	10		25		BM			MRB		30			A	18	N
41	42	43	44	45	46	47	48	49	50	51	52	53	54	55	56	57	58	59	60	61	62	63	64	65	66	67	68	69	70	71	72	73	74	75	76	77	78	79	80

COMMENTS:

100 m East
end of line

Airphoto No.

SAMPLE	YEAR	PROJECT NO.	DUPL	SAMPLER	CODE	SAMPLE NO.	EAST	NORTH	NTS MAP SHEET	ENVI - Topo

MRK	PPT	TRAN		DFT	BED	PH		TEX	WIDTH m.		DEPTH cm.		VEL	TRIB	GEOLOGY	COLOUR		CNTM	ORG	M.FR.	SLOPE	
Envir	Drain	Trans	Seep	Drift	Bedr	ph		Text	Thick cm.		Bottom cm.		Horizon	Type	Geology	Colour		Cntm	%	Coarse	Shape	Angle	Direction
41	42	43	44	45	46	47	48	49	50	51	52	53	54	55	56	57	58	59	60	61	62	63	64	65	66	67	68	69	70	71	72	73	74	75	76	77	78	79	80

COMMENTS:

Airphoto No.

SAMPLE	YEAR	PROJECT NO.	DUPL	SAMPLER	CODE	SAMPLE NO.	EAST	NORTH	NTS MAP SHEET	ENVI - Topo

MRK	PPT	TRAN		DFT	BED	PH		TEX	WIDTH m.		DEPTH cm.		VEL	TRIB	GEOLOGY	COLOUR		CNTM	ORG	M.FR.	SLOPE	
Envir	Drain	Trans	Seep	Drift	Bedr	ph		Text	Thick cm.		Bottom cm.		Horizon	Type	Geology	Colour		Cntm	%	Coarse	Shape	Angle	Direction
41	42	43	44	45	46	47	48	49	50	51	52	53	54	55	56	57	58	59	60	61	62	63	64	65	66	67	68	69	70	71	72	73	74	75	76	77	78	79	80

COMMENTS:

Airphoto No.

Chevron

TRAV.# ____ PROJ.# ____ PAGE ____ OF ____

DATE ____ AREA ____

Chevron

TRAV.# 23 PROJ.#

DATE June 21 AREA

PAGE 4 OF 7

SAMPLE	YEAR	PROJECT NO.	DUPL	SAMPLER	CODE	SAMPLE NO.	EAST	NORTH	NTS MAP SHEET	ENVI
50	87	580		TZ	C	236			920-7	3 Topo

MRK	PPT	TRAN	DFT	BED	PH	TEX	WIDTH m.	DEPTH cm.	VEL	TRIB	GEOLOGY	COLOUR	CNTM	ORG	M.FR.	SLOPE
7	2	U				6	1.0	25	BM						5	20 NW
Envir	Drain	Trans	Drift	Bedr	ph	Text	Thick cm.	Bottom cm.	Horizon	Type	Geology	Colour	Cntm	% Coarse	Shape	Angle Direction

COMMENTS:

East west line

50 m west of TZ 225

Airphoto No.

SAMPLE	YEAR	PROJECT NO.	DUPL	SAMPLER	CODE	SAMPLE NO.	EAST	NORTH	NTS MAP SHEET	ENVI
50	87	580		TZ	C	237			920-7	3 Topo

MRK	PPT	TRAN	DFT	BED	PH	TEX	WIDTH m.	DEPTH cm.	VEL	TRIB	GEOLOGY	COLOUR	CNTM	ORG	M.FR.	SLOPE
3	2	U				7	1.0	25	BM			MBR			5	20 N
Envir	Drain	Trans	Drift	Bedr	ph	Text	Thick cm.	Bottom cm.	Horizon	Type	Geology	Colour	Cntm	% Coarse	Shape	Angle Direction

COMMENTS:

1400

Airphoto No.

SAMPLE	YEAR	PROJECT NO.	DUPL	SAMPLER	CODE	SAMPLE NO.	EAST	NORTH	NTS MAP SHEET	ENVI
50	87	580		TZ	C	238			920-7	3 Topo

MRK	PPT	TRAN	DFT	BED	PH	TEX	WIDTH m.	DEPTH cm.	VEL	TRIB	GEOLOGY	COLOUR	CNTM	ORG	M.FR.	SLOPE
7	2	U				8	1.0	25	BT			DBR			5	R
Envir	Drain	Trans	Drift	Bedr	ph	Text	Thick cm.	Bottom cm.	Horizon	Type	Geology	Colour	Cntm	% Coarse	Shape	Angle Direction

COMMENTS:

1450

Airphoto No.

Chevron

TRAV.# ____ PROJ.# ____ PAGE ____ OF ____

DATE ____ AREA ____

SAMPLE	YEAR	PROJECT NO.	DUPL	SAMPLER CODE	SAMPLE NO.	EAST	NORTH	NTS MAP SHEET	ENVI
50	87	580		TZC	239			92O-7	2 Topo
1 2	3 4	5 6 7 8		9 10 11	12 13 14 15	16 17 18 19 20 21 22 23 24	25 26 27 28 29 30 31	32 33 34 35 36	37 38 39 40

MRK	PPT	TRAN		DFT	BED	PH	TEX	WIDTH m.	DEPTH cm.	VEL	TRIB	GEOLOGY	COLOUR	CNTM	ORG	M.FR.	SLOPE
7	2	V					7	10	25	R	M		M B R			55	15 NW
Envir	Drain	Trans	Seep	Drift	Bedr	ph	Text	Thick cm.	Bottom cm.	Horizon	Type	Geology	Colour	Cntm	% Coarse	Shape	Angle Direction
41	42	43	44	45	46	47	48	49 50 51	52 53 54	55	56	57 58 59 60	61 62 63 64	65 66	67 68	69 70	71 72 73 74 75 76 77 78 79 80

COMMENTS:

2400

Airphoto No.

SAMPLE	YEAR	PROJECT NO.	DUPL	SAMPLER CODE	SAMPLE NO.	EAST	NORTH	NTS MAP SHEET	ENVI
50	87	580		TZC	240			92O-7	2 Topo
1 2	3 4	5 6 7 8		9 10 11	12 13 14 15	16 17 18 19 20 21 22 23 24	25 26 27 28 29 30 31	32 33 34 35 36	37 38 39 40

MRK	PPT	TRAN		DFT	BED	PH	TEX	WIDTH m.	DEPTH cm.	VEL	TRIB	GEOLOGY	COLOUR	CNTM	ORG	M.FR.	SLOPE
7	2	V					7	10	20	R	M		LGY			5	15 NW
Envir	Drain	Trans	Seep	Drift	Bedr	ph	Text	Thick cm.	Bottom cm.	Horizon	Type	Geology	Colour	Cntm	% Coarse	Shape	Angle Direction
41	42	43	44	45	46	47	48	49 50 51	52 53 54	55	56	57 58 59 60	61 62 63 64	65 66	67 68	69 70	71 72 73 74 75 76 77 78 79 80

COMMENTS:

2450

Airphoto No.

SAMPLE	YEAR	PROJECT NO.	DUPL	SAMPLER CODE	SAMPLE NO.	EAST	NORTH	NTS MAP SHEET	ENVI
56	87	580		TZC	241			92O-7	2 Topo
1 2	3 4	5 6 7 8		9 10 11	12 13 14 15	16 17 18 19 20 21 22 23 24	25 26 27 28 29 30 31	32 33 34 35 36	37 38 39 40

MRK	PPT	TRAN		DFT	BED	PH	TEX	WIDTH m.	DEPTH cm.	VEL	TRIB	GEOLOGY	COLOUR	CNTM	ORG	M.FR.	SLOPE
7	3	V					8	BT	10	BT			LGY			5	10 N
Envir	Drain	Trans	Seep	Drift	Bedr	ph	Text	Thick cm.	Bottom cm.	Horizon	Type	Geology	Colour	Cntm	% Coarse	Shape	Angle Direction
41	42	43	44	45	46	47	48	49 50 51	52 53 54	55	56	57 58 59 60	61 62 63 64	65 66	67 68	69 70	71 72 73 74 75 76 77 78 79 80

COMMENTS:

3400

Airphoto No.

Chevron

TRAV.# 23 PROJ.# _____ PAGE 5 OF 7

DATE Tue 23 AREA _____

SAMPLE	YEAR	PROJECT NO.	DUPL	SAMPLER	CODE	SAMPLE NO.	EAST	NORTH	NTS MAP SHEET	ENVI
50	87	5801		TZ		242			920-7	2 Topo

MRK	PPT	TRAN		DFT	BED	PH	TEX	WIDTH m.	DEPTH cm.	VEL	TRIB	GEOLOGY	COLOUR	CNTM	ORG	M.FR.	SLOPE	
Envir	Drain	Trans	Seep	Drift	Bedr	ph	Text	Thick cm.	Bottom cm.	Horizon	Type	Geology	Colour	Cntm	% Coarse	Shape	Angle	Direction
7	2	U					7	10	25	BM	R		MBR			SR	10	W

COMMENTS:

3750

Airphoto No.

SAMPLE	YEAR	PROJECT NO.	DUPL	SAMPLER	CODE	SAMPLE NO.	EAST	NORTH	NTS MAP SHEET	ENVI
50	87	580		TZC		243			920-7	2 Topo

MRK	PPT	TRAN		DFT	BED	PH	TEX	WIDTH m.	DEPTH cm.	VEL	TRIB	GEOLOGY	COLOUR	CNTM	ORG	M.FR.	SLOPE	
Envir	Drain	Trans	Seep	Drift	Bedr	ph	Text	Thick cm.	Bottom cm.	Horizon	Type	Geology	Colour	Cntm	% Coarse	Shape	Angle	Direction
7	2	U					7	10	30	BM			MBR			SR	10	W

COMMENTS:

4700

Airphoto No.

SAMPLE	YEAR	PROJECT NO.	DUPL	SAMPLER	CODE	SAMPLE NO.	EAST	NORTH	NTS MAP SHEET	ENVI
50	87	5801		TZC		244			920-7	2 Topo

MRK	PPT	TRAN		DFT	BED	PH	TEX	WIDTH m.	DEPTH cm.	VEL	TRIB	GEOLOGY	COLOUR	CNTM	ORG	M.FR.	SLOPE	
Envir	Drain	Trans	Seep	Drift	Bedr	ph	Text	Thick cm.	Bottom cm.	Horizon	Type	Geology	Colour	Cntm	% Coarse	Shape	Angle	Direction
7	2	U					7	10	25	BM			MBR			SR	5	NW

COMMENTS:

4150

Airphoto No.

Chevron

TRAV.# ____ PROJ.# ____ PAGE ____ OF ____

DATE ____ AREA ____

SAMPLE	YEAR	PROJECT NO.	DUPL	SAMPLER	CODE	SAMPLE NO.	EAST	NORTH	NTS MAP SHEET	ENVI
5	87	580		TZ	C	245			920-7	2 Topo

MRK	PPT	TRAN	DFT	BED	PH	TEX	WIDTH m.	DEPTH cm.	VEL	TRIB	GEOLOGY	COLOUR	CNTM	ORG	M.FR.	SLOPE
Envir	Drain	Trans	Drift	Bedr	ph	Text	Thick cm.	Bottom cm.	Horizon	Type	Geology	Colour	Cntm	% Coarse	Shape	Angle / Direction
7	2	V				7	10	25	BM			MBR		5	R	5 NW

COMMENTS:

5+00

Airphoto No.

SAMPLE	YEAR	PROJECT NO.	DUPL	SAMPLER	CODE	SAMPLE NO.	EAST	NORTH	NTS MAP SHEET	ENVI
5	87	580		TZ	C	246			920-7	7 Topo

MRK	PPT	TRAN	DFT	BED	PH	TEX	WIDTH m.	DEPTH cm.	VEL	TRIB	GEOLOGY	COLOUR	CNTM	ORG	M.FR.	SLOPE
Envir	Drain	Trans	Drift	Bedr	ph	Text	Thick cm.	Bottom cm.	Horizon	Type	Geology	Colour	Cntm	% Coarse	Shape	Angle / Direction
7	2	V				7	10	20	BM			MBR		10	S	

COMMENTS:

5+50

Airphoto No.

SAMPLE	YEAR	PROJECT NO.	DUPL	SAMPLER	CODE	SAMPLE NO.	EAST	NORTH	NTS MAP SHEET	ENVI
			7			247				Topo

MRK	PPT	TRAN	DFT	BED	PH	TEX	WIDTH m.	DEPTH cm.	VEL	TRIB	GEOLOGY	COLOUR	CNTM	ORG	M.FR.	SLOPE
Envir	Drain	Trans	Drift	Bedr	ph	Text	Thick cm.	Bottom cm.	Horizon	Type	Geology	Colour	Cntm	% Coarse	Shape	Angle / Direction

COMMENTS:

Same as 246

5+50

Airphoto No.

Chevron

TRAV.# 23 PROJ.# ____ PAGE 6 OF 7

DATE June 21 AREA ____

SAMPLE	YEAR	PROJECT NO.	DUPL	SAMPLER	CODE	SAMPLE NO.	EAST	NORTH	NTS MAP SHEET	ENVI
50	87	5801		TZ	C	248			920-7	V Topo

MRK	PPT	TRAN		DFT	BED	PH	TEX	WIDTH m.	DEPTH cm.	VEL	TRIB	GEOLOGY	COLOUR	CNTM	ORG	M.FR.	SLOPE	
Envir	Drain	Trans	Seep	Drift	Bedr	ph	Text	Thick cm.	Bottom cm.	Horizon	Type	Geology	Colour	Cntm	% Coarse	Shape	Angle	Direction
7	1	U					6	10	20	BM			LBR		10	S		

COMMENTS: 6+00

Airphoto No.

SAMPLE	YEAR	PROJECT NO.	DUPL	SAMPLER	CODE	SAMPLE NO.	EAST	NORTH	NTS MAP SHEET	ENVI
50	87	5801		TZ	C	249			920-7	Topo

MRK	PPT	TRAN		DFT	BED	PH	TEX	WIDTH m.	DEPTH cm.	VEL	TRIB	GEOLOGY	COLOUR	CNTM	ORG	M.FR.	SLOPE	
Envir	Drain	Trans	Seep	Drift	Bedr	ph	Text	Thick cm.	Bottom cm.	Horizon	Type	Geology	Colour	Cntm	% Coarse	Shape	Angle	Direction
7	2	V					6	10	25	BM			LRB		10	S	10	W

COMMENTS: 6+50

Airphoto No.

SAMPLE	YEAR	PROJECT NO.	DUPL	SAMPLER	CODE	SAMPLE NO.	EAST	NORTH	NTS MAP SHEET	ENVI
50	87	5801		TZ		250			920-7	Topo

MRK	PPT	TRAN		DFT	BED	PH	TEX	WIDTH m.	DEPTH cm.	VEL	TRIB	GEOLOGY	COLOUR	CNTM	ORG	M.FR.	SLOPE	
Envir	Drain	Trans	Seep	Drift	Bedr	ph	Text	Thick cm.	Bottom cm.	Horizon	Type	Geology	Colour	Cntm	% Coarse	Shape	Angle	Direction
7	1	V					7	10	30	BM			LBR		40	A	10	NW

COMMENTS: 7+00

Airphoto No.

Chevron

TRAV.# ____ PROJ.# ____ PAGE ____ OF ____

DATE ____ AREA ____

SAMPLE	YEAR	PROJECT NO.	DUPL	SAMPLER	CODE	SAMPLE NO.	EAST	NORTH	NTS MAP SHEET	ENVI
50	07	580		TZ		251			92O-7	2
										Topo

MRK	PPT	TRAN	DFT	BED	PH	TEX	WIDTH m.	DEPTH cm.	VEL	TRIB	GEOLOGY	COLOUR	CNTM	ORG	M.FR.	SLOPE
7	1	V				4	10	25	BM			L BR			5 R	5 W
Envir	Drain	Trans	Drift	Bedr	ph	Text	Thick cm.	Bottom cm.	Horizon	Type	Geology	Colour	Cntm	%	Coarse Shape	Angle Direction

COMMENTS:

7450

Airphoto No.

SAMPLE	YEAR	PROJECT NO.	DUPL	SAMPLER	CODE	SAMPLE NO.	EAST	NORTH	NTS MAP SHEET	ENVI
50	87	580		TZ	C	252			92O-7	2
										Topo

MRK	PPT	TRAN	DFT	BED	PH	TEX	WIDTH m.	DEPTH cm.	VEL	TRIB	GEOLOGY	COLOUR	CNTM	ORG	M.FR.	SLOPE
7	1	V				7	10	25	BM			L BR			S	5 W
Envir	Drain	Trans	Drift	Bedr	ph	Text	Thick cm.	Bottom cm.	Horizon	Type	Geology	Colour	Cntm	%	Coarse Shape	Angle Direction

COMMENTS:

8400

Airphoto No.

SAMPLE	YEAR	PROJECT NO.	DUPL	SAMPLER	CODE	SAMPLE NO.	EAST	NORTH	NTS MAP SHEET	ENVI
50	87	580		TZ	C	253			92O-7	2
										Topo

MRK	PPT	TRAN	DFT	BED	PH	TEX	WIDTH m.	DEPTH cm.	VEL	TRIB	GEOLOGY	COLOUR	CNTM	ORG	M.FR.	SLOPE
7	1	V				7	10	25	BM			L BR			5 R	5 W
Envir	Drain	Trans	Drift	Bedr	ph	Text	Thick cm.	Bottom cm.	Horizon	Type	Geology	Colour	Cntm	%	Coarse Shape	Angle Direction

COMMENTS:

8450

Airphoto No.

Chevron

TRAV.# 23 PROJ.#

DATE June 21 AREA

PAGE 7 OF 7

SAMPLE	YEAR	PROJECT NO.	DUPL	SAMPLER	CODE	SAMPLE NO.	EAST	NORTH	NTS MAP SHEET	ENVI
50	87	580		TZC		254			920-7	2 Topo

MRK	PPT	TRAN		DFT	BED	PH	TEX	WIDTH m.	DEPTH cm.	VEL	TRIB	GEOLOGY	COLOUR	CNTM	ORG	M.FR.	SLOPE	
Envir	Drain	Trans	Seep	Drift	Bedr	ph	Text	Thick cm.	Bottom cm.	Horizon	Type	Geology	Colour	Cntm	% Coarse	Shape	Angle	Direction
7	U						7	10	20	BM			LBR		10	R	5	SW

COMMENTS:

9400

Airphoto No.

SAMPLE	YEAR	PROJECT NO.	DUPL	SAMPLER	CODE	SAMPLE NO.	EAST	NORTH	NTS MAP SHEET	ENVI
50	87	580		TZC		255			920-7	2 Topo

MRK	PPT	TRAN		DFT	BED	PH	TEX	WIDTH m.	DEPTH cm.	VEL	TRIB	GEOLOGY	COLOUR	CNTM	ORG	M.FR.	SLOPE	
Envir	Drain	Trans	Seep	Drift	Bedr	ph	Text	Thick cm.	Bottom cm.	Horizon	Type	Geology	Colour	Cntm	% Coarse	Shape	Angle	Direction
7	U						7	10	25	BM			LBR		15	S	5	SW

COMMENTS:

9450

Airphoto No.

SAMPLE	YEAR	PROJECT NO.	DUPL	SAMPLER	CODE	SAMPLE NO.	EAST	NORTH	NTS MAP SHEET	ENVI
50	87	580		TZC		256			920-7	2 Topo

MRK	PPT	TRAN		DFT	BED	PH	TEX	WIDTH m.	DEPTH cm.	VEL	TRIB	GEOLOGY	COLOUR	CNTM	ORG	M.FR.	SLOPE	
Envir	Drain	Trans	Seep	Drift	Bedr	ph	Text	Thick cm.	Bottom cm.	Horizon	Type	Geology	Colour	Cntm	% Coarse	Shape	Angle	Direction
7	U						7	10	25	BM			LBR		15	R	5	W

COMMENTS:

10400

Airphoto No.

Project 508	NTS 920-7	Scale 1:50,000	Page 1 of 8	Traverse TZ-24
Sampler TZ.	Location, Target (words)		Sample Nos TZ7C-257-295	
Date Jun/87	photo no.		Cert. Nos	

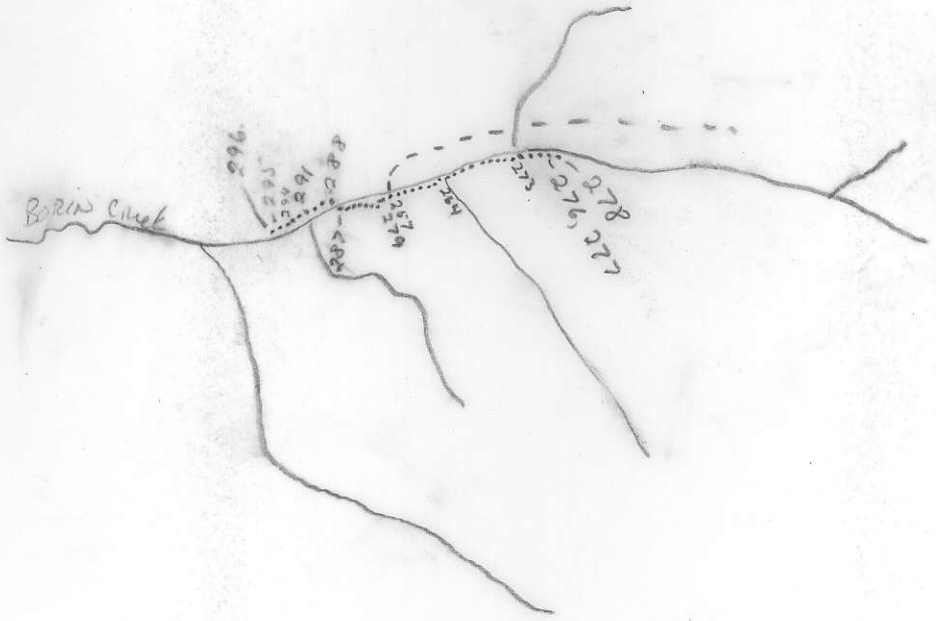

GEOCHEM: Cu Mo Pb Zn U W ASSAY:

DON'T FORGET CONTOURS, DRAINAGE, NORTH ARROW, LAT/LONG, SAMPLE SITES, WORKINGS, TRAILS, GOSSANS, OBSERVED GEOLOGY: DEFINED —— INFERRED - - - ASSUMED.....

SPECIMEN SITE A,B,...; DO NOT WRITE ON OTHER SIDE OR USE COLOURS

GOSSAN, MINERALS | INTRUSIVE | LIMESTONE DOLOMITE | SHALE | CHERT | VOLCANIC | CONGLOMERATE | SANDSTONE SILTSTONE

SILT X SOIL ● ROCK ■ PAN △ WATER O

ATTITUDES (~100/40 N)

BCL 6662 a — CSM

Chevron

TRAV. # TZ-24

DATE June 23 PROJ. # 580 PAGE 2 OF 8

AREA Chu

SAMPLE	YEAR	PROJECT NO.	DUPL	SAMPLER CODE	SAMPLE NO.	EAST	NORTH	NTS MAP SHEET	ENVI
50	87	580		TZC	257			920-7	5 Topo

MRK Envir	PPT Drain	TRAN Trans	Seep	DFT Drift	BED Bedr	PH ph	TEX Text	WIDTH m. Thick cm.	DEPTH cm. Bottom cm.	Horizon	VEL Type	TRIB Geology	GEOLOGY Colour	COLOUR Cntm	%	ORG Coarse	M.FR. Shape	SLOPE Angle	Direction
6	2	U					8	10	40	B			DBR		50				

COMMENTS:

at truck

S-S Creek (Brain Creek muskeg.

Airphoto No.

SAMPLE	YEAR	PROJECT NO.	DUPL	SAMPLER CODE	SAMPLE NO.	EAST	NORTH	NTS MAP SHEET	ENVI
50	87	580		TZC	258			920-7	4 Topo

MRK Envir	PPT Drain	TRAN Trans	Seep	DFT Drift	BED Bedr	PH ph	TEX Text	WIDTH m. Thick cm.	DEPTH cm. Bottom cm.	Horizon	VEL Type	TRIB Geology	GEOLOGY Colour	COLOUR Cntm	%	ORG Coarse	M.FR. Shape	SLOPE Angle	Direction
E	2	U	S				8	5	20	C			LGY		50		R	20	N

COMMENTS:

50 up Stream South.

Airphoto No.

SAMPLE	YEAR	PROJECT NO.	DUPL	SAMPLER CODE	SAMPLE NO.	EAST	NORTH	NTS MAP SHEET	ENVI
50	87	580		TZC	259			920-7	2 Topo

MRK Envir	PPT Drain	TRAN Trans	Seep	DFT Drift	BED Bedr	PH ph	TEX Text	WIDTH m. Thick cm.	DEPTH cm. Bottom cm.	Horizon	VEL Type	TRIB Geology	GEOLOGY Colour	COLOUR Cntm	%	ORG Coarse	M.FR. Shape	SLOPE Angle	Direction
7	2	U					7	10	30	BM			LRB		10		S	15	NW

COMMENTS:

100 up stream.

Airphoto No.

Chevron

TRAV.# ____ PROJ.# ____ PAGE ____ OF ____

DATE ____ AREA ____

SAMPLE	YEAR	PROJECT NO.	DUPL	SAMPLER	CODE	SAMPLE NO.	EAST	NORTH	NTS MAP SHEET	ENVI
50	87	580		TZ	C	260	+	+	920-7	3 Topo

MRK	PPT	TRAN	DFT	BED	PH	TEX	WIDTH m.	DEPTH cm.	VEL	TRIB	GEOLOGY	COLOUR	CNTM	ORG	M.FR.	SLOPE
42						8	10	25				LBR		10	R	25 N

Envir Drain Trans Seep Drift Bedr ph Text Thick cm. Bottom cm. Horizon Type Geology Colour Cntm % Coarse Shape Angle Direction

COMMENTS: 1+50

Airphoto No.

SAMPLE	YEAR	PROJECT NO.	DUPL	SAMPLER	CODE	SAMPLE NO.	EAST	NORTH	NTS MAP SHEET	ENVI
50	87	580		TZ	C	261	+	+	920-7	7 Topo

MRK	PPT	TRAN	DFT	BED	PH	TEX	WIDTH m.	DEPTH cm.	VEL	TRIB	GEOLOGY	COLOUR	CNTM	ORG	M.FR.	SLOPE
71						3	10	25				LBR		90	R	

Envir Drain Trans Seep Drift Bedr ph Text Thick cm. Bottom cm. Horizon Type Geology Colour Cntm % Coarse Shape Angle Direction

COMMENTS: 2+00

dry stream bed poor sample

Airphoto No.

SAMPLE	YEAR	PROJECT NO.	DUPL	SAMPLER	CODE	SAMPLE NO.	EAST	NORTH	NTS MAP SHEET	ENVI
50	87	580		TZ	C	262	+	+		3 Topo

MRK	PPT	TRAN	DFT	BED	PH	TEX	WIDTH m.	DEPTH cm.	VEL	TRIB	GEOLOGY	COLOUR	CNTM	ORG	M.FR.	SLOPE
72						7	10	30				DBR		15		20 NW

Envir Drain Trans Seep Drift Bedr ph Text Thick cm. Bottom cm. Horizon Type Geology Colour Cntm % Coarse Shape Angle Direction

COMMENTS: 2+50

Airphoto No.

Chevron

TRAV.# 24 PROJ.#

DATE Jun 22 AREA

PAGE 3 OF 8

SAMPLE	YEAR	PROJECT NO.	DUPL	SAMPLER	CODE	SAMPLE NO.	EAST	NORTH	NTS MAP SHEET	ENVI
50	87	580		TZC		263	+	+	920-7	4 Topo

MRK	PPT	TRAN		DFT	BED	PH	TEX	WIDTH m.	DEPTH cm.		VEL	TRIB	GEOLOGY	COLOUR		CNTM	ORG	M.FR.		SLOPE	
Envir	Drain	Trans	Seep	Drift	Bedr	ph	Text	Thick cm.	Bottom cm.	Horizon	Type		Geology	Colour		Cntm	%	Coarse	Shape	Angle	Direction
F	2U						7	10	40	BM				L	BR			S	R	24	NE

COMMENTS:

3+00

Airphoto No.

SAMPLE	YEAR	PROJECT NO.	DUPL	SAMPLER	CODE	SAMPLE NO.	EAST	NORTH	NTS MAP SHEET	ENVI
50	87	580		TZC		264	+	+	920-7	4 Topo

MRK	PPT	TRAN		DFT	BED	PH	TEX	WIDTH m.	DEPTH cm.		VEL	TRIB	GEOLOGY	COLOUR		CNTM	ORG	M.FR.		SLOPE	
Envir	Drain	Trans	Seep	Drift	Bedr	ph	Text	Thick cm.	Bottom cm.	Horizon	Type		Geology	Colour		Cntm	%	Coarse	Shape	Angle	Direction
7	2U						7	10	35	BM				2	BR			S	R	20	NW

COMMENTS:

3+50

at Creek junction

Airphoto No.

SAMPLE	YEAR	PROJECT NO.	DUPL	SAMPLER	CODE	SAMPLE NO.	EAST	NORTH	NTS MAP SHEET	ENVI
50	87	580		TZC		265	+	+	920-7	4 Topo

MRK	PPT	TRAN		DFT	BED	PH	TEX	WIDTH m.	DEPTH cm.		VEL	TRIB	GEOLOGY	COLOUR		CNTM	ORG	M.FR.		SLOPE	
Envir	Drain	Trans	Seep	Drift	Bedr	ph	Text	Thick cm.	Bottom cm.	Horizon	Type		Geology	Colour		Cntm	%	Coarse	Shape	Angle	Direction
7	2U						7	10	40	BM				L	R			D		20	NW

COMMENTS:

4+00

Airphoto No.

Chevron

TRAV.# _____ PROJ.# _____ PAGE ___ OF ___

DATE _____ AREA _____

SAMPLE	YEAR	PROJECT NO.	DUPL	SAMPLER	CODE	SAMPLE NO.	EAST	NORTH	NTS MAP SHEET	ENVI
50	87	580		TZC		266			920-7	4
1 2	3 4	5 6 7 8		9 10 11	12	13 14 15	16 17 18 19 20 21 22 23 24	25 26 27 28 29 30 31	32 33 34 35 36 37 38	39 40

MRK	PPT	TRAN		DFT	BED	PH	TEX	WIDTH m.	DEPTH cm.	VEL	TRIB	GEOLOGY	COLOUR	CNTM	ORG	M.FR.	SLOPE
							7	10	30	BM			2BR			D	15 NW
Envir	Drain	Trans	Seep	Drift	Bedr	ph	Text	Thick cm.	Bottom cm.	Horizon	Type	Geology	Colour	Cntm	% Coarse	Shape	Angle Direction
41	42	43	44	45	46	47	48	49 50 51	52 53 54	55	56	57 58 59 60	61 62 63 64	65 66	67 68	69	70 71 72 73 74 75 76 77 78 79 80

COMMENTS: 4+50

Airphoto No.

SAMPLE	YEAR	PROJECT NO.	DUPL	SAMPLER	CODE	SAMPLE NO.	EAST	NORTH	NTS MAP SHEET	ENVI
50	87	580		TZC		267			920-7	2
1 2	3 4	5 6 7 8		9 10 11	12	13 14 15	16 17 18 19 20 21 22 23 24	25 26 27 28 29 30 31	32 33 34 35 36 37 38	39 40

MRK	PPT	TRAN		DFT	BED	PH	TEX	WIDTH m.	DEPTH cm.	VEL	TRIB	GEOLOGY	COLOUR	CNTM	ORG	M.FR.	SLOPE
							5	10	25	BM			2BR			S	10 N
Envir	Drain	Trans	Seep	Drift	Bedr	ph	Text	Thick cm.	Bottom cm.	Horizon	Type	Geology	Colour	Cntm	% Coarse	Shape	Angle Direction
41	42	43	44	45	46	47	48	49 50 51	52 53 54	55	56	57 58 59 60	61 62 63 64	65 66	67 68	69	70 71 72 73 74 75 76 77 78 79 80

COMMENTS: 5+00

Airphoto No.

SAMPLE	YEAR	PROJECT NO.	DUPL	SAMPLER	CODE	SAMPLE NO.	EAST	NORTH	NTS MAP SHEET	ENVI
50	87	580		TZC		268			920-7	3
1 2	3 4	5 6 7 8		9 10 11	12	13 14 15	16 17 18 19 20 21 22 23 24	25 26 27 28 29 30 31	32 33 34 35 36 37 38	39 40

MRK	PPT	TRAN		DFT	BED	PH	TEX	WIDTH m.	DEPTH cm.	VEL	TRIB	GEOLOGY	COLOUR	CNTM	ORG	M.FR.	SLOPE
					D		5	10	30	BM			DBR		10	S	15 NW
Envir	Drain	Trans	Seep	Drift	Bedr	ph	Text	Thick cm.	Bottom cm.	Horizon	Type	Geology	Colour	Cntm	% Coarse	Shape	Angle Direction
41	42	43	44	45	46	47	48	49 50 51	52 53 54	55	56	57 58 59 60	61 62 63 64	65 66	67 68	69	70 71 72 73 74 75 76 77 78 79 80

COMMENTS: 5+50

Airphoto No.

Chevron

TRAV.# 24 PROJ.# PAGE 4 OF 8

DATE June 22 AREA

SAMPLE	YEAR	PROJECT NO.	DUPL	SAMPLER	CODE	SAMPLE NO.	EAST	NORTH	NTS MAP SHEET	ENVI
50	87	580		TZ	C	269			920-7	4 Topo

MRK	PPT	TRAN	DFT	BED	PH	TEX	WIDTH m.	DEPTH cm.	VEL	TRIB	GEOLOGY	COLOUR	CNTM	ORG	M.FR.	SLOPE
72	U					7	10	25	GM			DBR		10	R	25 NW
Envir	Drain	Trans	Seep	Drift	Bedr	ph	Text	Thick cm.	Bottom cm.	Horizon	Type	Geology	Colour	Cntm	% Coarse	Shape	Angle	Direction

COMMENTS: 6+00

Airphoto No.

SAMPLE	YEAR	PROJECT NO.	DUPL	SAMPLER	CODE	SAMPLE NO.	EAST	NORTH	NTS MAP SHEET	ENVI
50	87	580		TZ	C	270			920-7	3 Topo

MRK	PPT	TRAN	DFT	BED	PH	TEX	WIDTH m.	DEPTH cm.	VEL	TRIB	GEOLOGY	COLOUR	CNTM	ORG	M.FR.	SLOPE
72	U					8	10	25	BT			LRB		10	S	25 N
Envir	Drain	Trans	Seep	Drift	Bedr	ph	Text	Thick cm.	Bottom cm.	Horizon	Type	Geology	Colour	Cntm	% Coarse	Shape	Angle	Direction

COMMENTS: 6+50

Airphoto No.

SAMPLE	YEAR	PROJECT NO.	DUPL	SAMPLER	CODE	SAMPLE NO.	EAST	NORTH	NTS MAP SHEET	ENVI
50	87	580		TZ	C	271			920-7	2 Topo

MRK	PPT	TRAN	DFT	BED	PH	TEX	WIDTH m.	DEPTH cm.	VEL	TRIB	GEOLOGY	COLOUR	CNTM	ORG	M.FR.	SLOPE
72	U					7	10	30	BM			DBR		5	R	18 N
Envir	Drain	Trans	Seep	Drift	Bedr	ph	Text	Thick cm.	Bottom cm.	Horizon	Type	Geology	Colour	Cntm	% Coarse	Shape	Angle	Direction

COMMENTS: 7+00

Airphoto No.

Chevron

TRAV.# ____ PROJ.# ____ PAGE ____ OF ____

DATE ____ AREA ____

SAMPLE	YEAR	PROJECT NO.	DUPL	SAMPLER	CODE	SAMPLE NO.	EAST	NORTH	NTS MAP SHEET	ENVI
50	87	580		TZC		272			920-7	4 Topo

MRK	PPT	TRAN		DFT	BED	PH	TEX	WIDTH m.	DEPTH cm.	VEL	TRIB	GEOLOGY	COLOUR	CNTM	ORG	M.FR.	SLOPE	
Envir	Drain	Trans	Seep	Drift	Bedr	ph	Text	Thick cm.	Bottom cm.	Horizon	Type	Geology	Colour	Cntm	% Coarse	Shape	Angle	Direction
7	2	V					7	10	35	BM			DBR		10	R	15	N

COMMENTS:

7+50

Airphoto No.

SAMPLE	YEAR	PROJECT NO.	DUPL	SAMPLER	CODE	SAMPLE NO.	EAST	NORTH	NTS MAP SHEET	ENVI
50	87	580		TZC		273			920-7	4 Topo

MRK	PPT	TRAN		DFT	BED	PH	TEX	WIDTH m.	DEPTH cm.	VEL	TRIB	GEOLOGY	COLOUR	CNTM	ORG	M.FR.	SLOPE	
Envir	Drain	Trans	Seep	Drift	Bedr	ph	Text	Thick cm.	Bottom cm.	Horizon	Type	Geology	Colour	Cntm	% Coarse	Shape	Angle	Direction
F	2	V					3	10	40	BT			DBR		20	S	20	N

COMMENTS:

8+00

access Boein From Crooked Jnt.

Airphoto No.

SAMPLE	YEAR	PROJECT NO.	DUPL	SAMPLER	CODE	SAMPLE NO.	EAST	NORTH	NTS MAP SHEET	ENVI
50	87	580		TZC		274			920-7	2 Test

MRK	PPT	TRAN		DFT	BED	PH	TEX	WIDTH m.	DEPTH cm.	VEL	TRIB	GEOLOGY	COLOUR	CNTM	ORG	M.FR.	SLOPE	
Envir	Drain	Trans	Seep	Drift	Bedr	ph	Text	Thick cm.	Bottom cm.	Horizon	Type	Geology	Colour	Cntm	% Coarse	Shape	Angle	Direction
7	2	V					7	10	35	BM			LRB		15	S	20	N

COMMENTS:

8+50

Airphoto No.

Chevron

TRAV.# 24 PROJ.# PAGE 5 OF 8

DATE Sep 22 AREA

SAMPLE	YEAR	PROJECT NO.	DUPL	SAMPLER	CODE	SAMPLE NO.	EAST	NORTH	NTS MAP SHEET	ENVI
50	87	580		TZC		275			920-7	4 Topo

MRK	PPT	TRAN		DFT	BED	PH	TEX	WIDTH m.	DEPTH cm.	VEL	TRIB	GEOLOGY	COLOUR	CNTM	ORG	M.FR.	SLOPE	
Envir	Drain	Trans	Seep	Drift	Bedr	ph	Text	Thick cm.	Bottom cm.	Horizon	Type	Geology	Colour	Cntm	%	Coarse	Shape	Angle	Direction
F	2V						8	10	35	BT						1S		20	N

COMMENTS: 9+00

Airphoto No.

SAMPLE	YEAR	PROJECT NO.	DUPL	SAMPLER	CODE	SAMPLE NO.	EAST	NORTH	NTS MAP SHEET	ENVI
50	87	580		TZC		276			920-7	4 Topo

MRK	PPT	TRAN		DFT	BED	PH	TEX	WIDTH m.	DEPTH cm.	VEL	TRIB	GEOLOGY	COLOUR	CNTM	ORG	M.FR.	SLOPE	
Envir	Drain	Trans	Seep	Drift	Bedr	ph	Text	Thick cm.	Bottom cm.	Horizon	Type	Geology	Colour	Cntm	%	Coarse	Shape	Angle	Direction
F	2D						7	10	30	BM			DBR			1DR		5	N

COMMENTS: 9+50

Airphoto No.

SAMPLE	YEAR	PROJECT NO.	DUPL	SAMPLER	CODE	SAMPLE NO.	EAST	NORTH	NTS MAP SHEET	ENVI
			8			277				Topo

MRK	PPT	TRAN		DFT	BED	PH	TEX	WIDTH m.	DEPTH cm.	VEL	TRIB	GEOLOGY	COLOUR	CNTM	ORG	M.FR.	SLOPE	
Envir	Drain	Trans	Seep	Drift	Bedr	ph	Text	Thick cm.	Bottom cm.	Horizon	Type	Geology	Colour	Cntm	%	Coarse	Shape	Angle	Direction
F	2D						7	10	30	BM			DBR			1DR		5	N

COMMENTS: same as 276 9+50

Airphoto No.

Chevron

TRAV.# ____ PROJ.# ____ PAGE ____ OF ____

DATE ____ AREA ____

SAMPLE	YEAR	PROJECT NO.	DUPL	SAMPLER	CODE	SAMPLE NO.	EAST	NORTH	NTS MAP SHEET	ENVI
50	87	580		TZ	C	278			920-7	4
1 2	3 4	5 6 7 8	9	10 11	12	13 14 15	16 17 18 19 20 21 22 23 24	25 26 27 28 29 30 31	32 33 34 35 36 37 38	39 40
										Topo

MRK	PPT	TRAN	DFT	BED	PH	TEX	WIDTH m.	DEPTH cm.	VEL	TRIB	GEOLOGY	COLOUR	CNTM	ORG	M.FR.	SLOPE
E	2	V				T	10	25	B	M		DBR		1	2	5
Envir	Drain	Trans	Drift	Bedr	ph	Text	Thick cm.	Bottom cm.	Horizon	Type	Geology	Colour	Cntm	%	Coarse	Shape	Angle	Direction
41	42	43 44	45	46	47 48	49	50 51	52 53 54	55	56 57	58 59 60	61 62 63 64	65 66	67	68 69	70 71	72 73 74 75 76	77 78 79 80

COMMENTS:

10 to 0

End

Airphoto No.

SAMPLE	YEAR	PROJECT NO.	DUPL	SAMPLER	CODE	SAMPLE NO.	EAST	NORTH	NTS MAP SHEET	ENVI
50	87	580		TZ	C	279			920-7	4
1 2	3 4	5 6 7 8	9	10 11	12	13 14 15	16 17 18 19 20 21 22 23 24	25 26 27 28 29 30 31	32 33 34 35 36 37 38	39 40
										Topo

MRK	PPT	TRAN	DFT	BED	PH	TEX	WIDTH m.	DEPTH cm.	VEL	TRIB	GEOLOGY	COLOUR	CNTM	ORG	M.FR.	SLOPE
7	2	U				7	10	30	R	M		LBR		1	5	R
Envir	Drain	Trans	Drift	Bedr	ph	Text	Thick cm.	Bottom cm.	Horizon	Type	Geology	Colour	Cntm	%	Coarse	Shape	Angle	Direction
41	42	43 44	45	46	47 48	49	50 51	52 53 54	55	56 57	58 59 60	61 62 63 64	65 66	67	68 69	70 71	72 73 74 75 76	77 78 79 80

COMMENTS:

50 m downstream from 257

Airphoto No.

SAMPLE	YEAR	PROJECT NO.	DUPL	SAMPLER	CODE	SAMPLE NO.	EAST	NORTH	NTS MAP SHEET	ENVI
50	87	580		TZ	C	280			920-7	4
1 2	3 4	5 6 7 8	9	10 11	12	13 14 15	16 17 18 19 20 21 22 23 24	25 26 27 28 29 30 31	32 33 34 35 36 37 38	39 40
										Topo

MRK	PPT	TRAN	DFT	BED	PH	TEX	WIDTH m.	DEPTH cm.	VEL	TRIB	GEOLOGY	COLOUR	CNTM	ORG	M.FR.	SLOPE
7	2	U				7	10	35	B	M		MBR		1	0	S
Envir	Drain	Trans	Drift	Bedr	ph	Text	Thick cm.	Bottom cm.	Horizon	Type	Geology	Colour	Cntm	%	Coarse	Shape	Angle	Direction
41	42	43 44	45	46	47 48	49	50 51	52 53 54	55	56 57	58 59 60	61 62 63 64	65 66	67	68 69	70 71	72 73 74 75 76	77 78 79 80

COMMENTS:

100

Airphoto No.

Chevron

TRAV# 24 PROJ.# PAGE 6 OF 8

DATE Jan 28 AREA

SAMPLE	YEAR	PROJECT NO.	DUPL	SAMPLER	CODE	SAMPLE NO.	EAST	NORTH	NTS MAP SHEET	ENVI
50	87	580		TZC		281			920-7	4 Topo

MRK	PPT	TRAN	DFT	BED	PH	TEX	WIDTH m.	DEPTH cm.	VEL	TRIB	GEOLOGY	COLOUR	CNTM	ORG	M.FR.	SLOPE
7	2U					7/0		25 BM				MBR		10	R	25 NW
Envir	Drain	Trans	Seep	Drift	Bedr	ph	Text	Thick cm.	Bottom cm	Horizon	Type	Geology	Colour	Cntm	%/ Coarse	Shape	Angle	Direction

COMMENTS: 150

Airphoto No.

SAMPLE	YEAR	PROJECT NO.	DUPL	SAMPLER	CODE	SAMPLE NO.	EAST	NORTH	NTS MAP SHEET	ENVI
50	87	580		TZC		282			920-7	4 Topo

MRK	PPT	TRAN	DFT	BED	PH	TEX	WIDTH m.	DEPTH cm.	VEL	TRIB	GEOLOGY	COLOUR	CNTM	ORG	M.FR.	SLOPE
7	2U					7/0		25 BM				MBR		10	S	25 NW
Envir	Drain	Trans	Seep	Drift	Bedr	ph	Text	Thick cm.	Bottom cm	Horizon	Type	Geology	Colour	Cntm	%/ Coarse	Shape	Angle	Direction

COMMENTS: 200

Airphoto No.

SAMPLE	YEAR	PROJECT NO.	DUPL	SAMPLER	CODE	SAMPLE NO.	EAST	NORTH	NTS MAP SHEET	ENVI
50	87	580		TZC		283			920-7	4 Topo

MRK	PPT	TRAN	DFT	BED	PH	TEX	WIDTH m.	DEPTH cm.	VEL	TRIB	GEOLOGY	COLOUR	CNTM	ORG	M.FR.	SLOPE
7	2U					7/0		30 BM				MBR		5	S	25 NW
Envir	Drain	Trans	Seep	Drift	Bedr	ph	Text	Thick cm.	Bottom cm	Horizon	Type	Geology	Colour	Cntm	%/ Coarse	Shape	Angle	Direction

COMMENTS: 250

Airphoto No.

Chevron

TRAV.# ____ PROJ.# ____ PAGE ____ OF ____

DATE ____ AREA ____

SAMPLE	YEAR	PROJECT NO.	DUPL	SAMPLER	CODE	SAMPLE NO.	EAST	NORTH	NTS MAP SHEET	ENVI
50	87	580		TZ	C	284			92O-7	4 Topo
1 2	3 4	5 6 7 8		9 10	11	12 13 14 15	16 17 18 19 20 21 22 23 24	25 26 27 28 29 30 31	32 33 34 35 36	37 38 39 40

MRK	PPT	TRAN		DFT	BED	PH	TEX	WIDTH m.	DEPTH cm.	VEL	TRIB	GEOLOGY	COLOUR	CNTM	ORG	M.FR.	SLOPE
Envir	Drain	Trans	Seep	Drift	Bedr	ph	Text	Thick cm.	Bottom cm.	Horizon	Type	Geology	Colour	Cntm	% Coarse	Shape	Angle Direction
41	42	43	44	45	46	47	48	49 50 51	52 53 54	55	56	57 58 59 60	61 62 63 64	65 66	67 68	69	70 71 72 73 74 75 76 77 78 79 80
7	3	5					8	10	40	C							25 W W

COMMENTS:

300

Airphoto No.

SAMPLE	YEAR	PROJECT NO.	DUPL	SAMPLER	CODE	SAMPLE NO.	EAST	NORTH	NTS MAP SHEET	ENVI
50	87	580		TZ	C	285			92O-7	4 Topo
1 2	3 4	5 6 7 8		9 10	11	12 13 14 15	16 17 18 19 20 21 22 23 24	25 26 27 28 29 30 31	32 33 34 35 36	37 38 39 40

MRK	PPT	TRAN		DFT	BED	PH	TEX	WIDTH m.	DEPTH cm.	VEL	TRIB	GEOLOGY	COLOUR	CNTM	ORG	M.FR.	SLOPE
Envir	Drain	Trans	Seep	Drift	Bedr	ph	Text	Thick cm.	Bottom cm.	Horizon	Type	Geology	Colour	Cntm	% Coarse	Shape	Angle Direction
41	42	43	44	45	46	47	48	49 50 51	52 53 54	55	56	57 58 59 60	61 62 63 64	65 66	67 68	69	70 71 72 73 74 75 76 77 78 79 80
7	2	V					7	10	30	B	M						20 W W

COMMENTS:

350

Airphoto No.

SAMPLE	YEAR	PROJECT NO.	DUPL	SAMPLER	CODE	SAMPLE NO.	EAST	NORTH	NTS MAP SHEET	ENVI
50	87	580		TZ	C	286			92O-7	4 Topo
1 2	3 4	5 6 7 8		9 10	11	12 13 14 15	16 17 18 19 20 21 22 23 24	25 26 27 28 29 30 31	32 33 34 35 36	37 38 39 40

MRK	PPT	TRAN		DFT	BED	PH	TEX	WIDTH m.	DEPTH cm.	VEL	TRIB	GEOLOGY	COLOUR	CNTM	ORG	M.FR.	SLOPE
Envir	Drain	Trans	Seep	Drift	Bedr	ph	Text	Thick cm.	Bottom cm.	Horizon	Type	Geology	Colour	Cntm	% Coarse	Shape	Angle Direction
41	42	43	44	45	46	47	48	49 50 51	52 53 54	55	56	57 58 59 60	61 62 63 64	65 66	67 68	69	70 71 72 73 74 75 76 77 78 79 80
E	2	V					8	10	30	B	T						25 W W

COMMENTS:

400

N. Side Basin

Airphoto No.

Chevron

TRAV.# 24 PROJ.# _____ PAGE 7 OF 8

DATE June 88 AREA _____

SAMPLE	YEAR	PROJECT NO.	DUPL	SAMPLER	CODE	SAMPLE NO.	EAST	NORTH	NTS MAP SHEET	ENVI
50	87	580		TZ	C	287			920-7	7 Topo

MRK	PPT	TRAN		DFT	BED	PH	TEX	WIDTH m.	DEPTH cm.	VEL	TRIB	GEOLOGY	COLOUR	CNTM	ORG	M.FR.	SLOPE	
7 Envir	2U Drain	Trans	Seep	Drift	Bedr	ph	7 Text	1.0 Thick cm.	25 Bottom cm.	BM Horizon	Type	Geology	MBR Colour	Cntm	% Coarse	Shape	Angle	Direction

COMMENTS:

450

south side of Borin

old stream bed.

Airphoto No.

SAMPLE	YEAR	PROJECT NO.	DUPL	SAMPLER	CODE	SAMPLE NO.	EAST	NORTH	NTS MAP SHEET	ENVI
50	87	580		TZ	C	288			920-7	3 Topo

MRK	PPT	TRAN		DFT	BED	PH	TEX	WIDTH m.	DEPTH cm.	VEL	TRIB	GEOLOGY	COLOUR	CNTM	ORG	M.FR.	SLOPE	
F Envir	2U Drain	Trans	Seep	Drift	Bedr	ph	8 Text	1.0 Thick cm.	30 Bottom cm.	BT Horizon	Type	Geology	MBR Colour	Cntm	20 % Coarse	B Shape	25 Angle	S Direction

COMMENTS:

500

North side Borin

Airphoto No.

SAMPLE	YEAR	PROJECT NO.	DUPL	SAMPLER	CODE	SAMPLE NO.	EAST	NORTH	NTS MAP SHEET	ENVI
50	87	580		TZ	C	289			920-7	2 Topo

MRK	PPT	TRAN		DFT	BED	PH	TEX	WIDTH m.	DEPTH cm.	VEL	TRIB	GEOLOGY	COLOUR	CNTM	ORG	M.FR.	SLOPE	
7 Envir	1U Drain	Trans	Seep	Drift	Bedr	ph	8 Text	5 Thick cm.	25 Bottom cm.	BT Horizon	Type	Geology	DBR Colour	Cntm	30 % Coarse	D Shape	15 Angle	SW Direction

COMMENTS:

550

ele 1580m start contour

Airphoto No.

Chevron

TRAV.# _____ PROJ.# _____ PAGE ___ OF ___

DATE _____ AREA _____

SAMPLE	YEAR	PROJECT NO.	DUPL	SAMPLER	CODE	SAMPLE NO.	EAST	NORTH	NTS MAP SHEET	ENVI
50	87	580		TZC		290			92O-7	2 Topo

MRK	PPT	TRAN	DFT	BED	PH	TEX	WIDTH m.	DEPTH cm.	VEL	TRIB	GEOLOGY	COLOUR	CNTM	ORG	M.FR.	SLOPE
Envir	Drain	Trans	Drift	Bedr	ph	Text	Thick cm.	Bottom cm.	Horizon	Type	Geology	Colour	Cntm	%	Coarse	Shape	Angle	Direction
7	2	V				6	10	25	BM			LBR		1	5	R	15	S

COMMENTS:

600

Airphoto No.

SAMPLE	YEAR	PROJECT NO.	DUPL	SAMPLER	CODE	SAMPLE NO.	EAST	NORTH	NTS MAP SHEET	ENVI
50	87	580		TZC		291			92O-7	2 Topo

MRK	PPT	TRAN	DFT	BED	PH	TEX	WIDTH m.	DEPTH cm.	VEL	TRIB	GEOLOGY	COLOUR	CNTM	ORG	M.FR.	SLOPE
Envir	Drain	Trans	Drift	Bedr	ph	Text	Thick cm.	Bottom cm.	Horizon	Type	Geology	Colour	Cntm	%	Coarse	Shape	Angle	Direction
7	2	V				6	10	25	BM			LBR		1	5	R	15	SW

COMMENTS:

650

Access Basin From Creek Inlet

Airphoto No.

SAMPLE	YEAR	PROJECT NO.	DUPL	SAMPLER	CODE	SAMPLE NO.	EAST	NORTH	NTS MAP SHEET	ENVI
50	87	580		TZC		292			92O-7	2 Topo

MRK	PPT	TRAN	DFT	BED	PH	TEX	WIDTH m.	DEPTH cm.	VEL	TRIB	GEOLOGY	COLOUR	CNTM	ORG	M.FR.	SLOPE
Envir	Drain	Trans	Drift	Bedr	ph	Text	Thick cm.	Bottom cm.	Horizon	Type	Geology	Colour	Cntm	%	Coarse	Shape	Angle	Direction
7	2	V				6	10	30	BM			LBR		1	5	R	15	SE

COMMENTS:

700

Airphoto No.

Chevron

TRAV.# 24 PROJ.# ____ PAGE 8 OF 8

DATE Dec 22 AREA ____

SAMPLE	YEAR	PROJECT NO.	DUPL	SAMPLER	CODE	SAMPLE NO.	EAST	NORTH	NTS MAP SHEET	ENVI
50	87	580		TZ	C	293			920-7	2 Topo

MRK	PPT	TRAN		DFT	BED	PH	TEX	WIDTH m.	DEPTH cm.	VEL	TRIB	GEOLOGY	COLOUR	CNTM	ORG	M.FR.	SLOPE	
Envir	Drain	Trans	Seep	Drift	Bedr	ph	Text	Thick cm.	Bottom cm.	Horizon	Type	Geology	Colour	Cntm	% Coarse	Shape	Angle	Direction
7	2						6	10	25	RM			LBR		20	R	1	DSE

COMMENTS:

750

Airphoto No.

SAMPLE	YEAR	PROJECT NO.	DUPL	SAMPLER	CODE	SAMPLE NO.	EAST	NORTH	NTS MAP SHEET	ENVI
50	87	580		TZ	C	294			920-7	2 Topo

MRK	PPT	TRAN		DFT	BED	PH	TEX	WIDTH m.	DEPTH cm.	VEL	TRIB	GEOLOGY	COLOUR	CNTM	ORG	M.FR.	SLOPE	
Envir	Drain	Trans	Seep	Drift	Bedr	ph	Text	Thick cm.	Bottom cm.	Horizon	Type	Geology	Colour	Cntm	% Coarse	Shape	Angle	Direction
7	2	V					6	10	25	RM			LBR		10	R	1	DSE

COMMENTS:

800

Rd at 87 40 from 257.

Airphoto No.

SAMPLE	YEAR	PROJECT NO.	DUPL	SAMPLER	CODE	SAMPLE NO.	EAST	NORTH	NTS MAP SHEET	ENVI
50	87	580		TZ	C	295			920-7	2 Topo

MRK	PPT	TRAN		DFT	BED	PH	TEX	WIDTH m.	DEPTH cm.	VEL	TRIB	GEOLOGY	COLOUR	CNTM	ORG	M.FR.	SLOPE	
Envir	Drain	Trans	Seep	Drift	Bedr	ph	Text	Thick cm.	Bottom cm.	Horizon	Type	Geology	Colour	Cntm	% Coarse	Shape	Angle	Direction
7	1	V					6	10	30	RM			LBR	R30		R	1	DSE

COMMENTS:

850

Airphoto No.

Chevron

TRAV.# ____ PROJ.# ____ PAGE ____ OF ____

DATE ____ AREA ____

SAMPLE	YEAR	PROJECT NO.	DUPL	SAMPLER	CODE	SAMPLE NO.	EAST	NORTH	NTS MAP SHEET	ENVI
50	87	580		TRC		296			920-7	Topo
1 2	3 4	5 6 7 8		9 10	11 12	13 14 15	16 17 18 19 20	21 22 23 24 25 26 27 28 29 30 31	32 33 34 35 36	37 38 39 40

MRK	PPT	TRAN		DFT	BED	PH	TEX	WIDTH m.	DEPTH cm.		VEL	TRIB	GEOLOGY	COLOUR		CNTM	ORG	M.FR.	SLOPE	
Envir	Drain	Trans	Seep	Drift	Bedr	ph	Text	Thick cm.	Bottom cm.	Horizon	Type		Geology	Colour		Cntm	% Coarse	Shape	Angle	Direction
41	42	43	44	45	46	47	48	49	50	51	52	53	54	55	56	57	58	59	60	61	62	63	64	65	66	67	68	69	70	71	72	73	74	75	76	77	78	79	80
7	1	4					6	17	25	TRM				LBR			10	S													15	S

COMMENTS:

900

Airphoto No.

SAMPLE	YEAR	PROJECT NO.	DUPL	SAMPLER	CODE	SAMPLE NO.	EAST	NORTH	NTS MAP SHEET	ENVI
										Topo
1 2	3 4	5 6 7 8		9 10	11 12	13 14 15	16 17 18 19 20	21 22 23 24 25 26 27 28 29 30 31	32 33 34 35 36	37 38 39 40

MRK	PPT	TRAN		DFT	BED	PH	TEX	WIDTH m.	DEPTH cm.		VEL	TRIB	GEOLOGY	COLOUR		CNTM	ORG	M.FR.	SLOPE	
Envir	Drain	Trans	Seep	Drift	Bedr	ph	Text	Thick cm.	Bottom cm.	Horizon	Type		Geology	Colour		Cntm	% Coarse	Shape	Angle	Direction
41	42	43	44	45	46	47	48	49	50	51	52	53	54	55	56	57	58	59	60	61	62	63	64	65	66	67	68	69	70	71	72	73	74	75	76	77	78	79	80

COMMENTS:

Airphoto No.

SAMPLE	YEAR	PROJECT NO.	DUPL	SAMPLER	CODE	SAMPLE NO.	EAST	NORTH	NTS MAP SHEET	ENVI
										Topo
1 2	3 4	5 6 7 8		9 10	11 12	13 14 15	16 17 18 19 20	21 22 23 24 25 26 27 28 29 30 31	32 33 34 35 36	37 38 39 40

MRK	PPT	TRAN		DFT	BED	PH	TEX	WIDTH m.	DEPTH cm.		VEL	TRIB	GEOLOGY	COLOUR		CNTM	ORG	M.FR.	SLOPE	
Envir	Drain	Trans	Seep	Drift	Bedr	ph	Text	Thick cm.	Bottom cm.	Horizon	Type		Geology	Colour		Cntm	% Coarse	Shape	Angle	Direction
41	42	43	44	45	46	47	48	49	50	51	52	53	54	55	56	57	58	59	60	61	62	63	64	65	66	67	68	69	70	71	72	73	74	75	76	77	78	79	80

COMMENTS:

Airphoto No.

Project 580	NTS 920-7	Scale 1:50000	Page 1 of 7	Traverse TZ-25
Sampler T.Z.	Location, Target (words)		Sample Nos TZ7C-297-327	
Date June 23	photo no.		Cert. Nos	



GOSSAN, MINERALS | INTRUSIVE | LIMESTONE DOLOMITE | SHALE | CHERT | VOLCANIC | CONGLOMERATE | SANDSTONE SILTSTONE

SILT X SOIL ● ROCK ■ PAN △ WATER ○

SPECIMEN SITE A,B,...; DO NOT WRITE ON OTHER SIDE OR USE COLOURS

DON'T FORGET CONTOURS, DRAINAGE, NORTH ARROW, LAT/LONG, SAMPLE SITES, WORKINGS, TRAILS, GOSSANS, OBSERVED GEOLOGY: DEFINED —— INFERRED - - - ASSUMED.....

ATTITUDES (100/40 N)

GEOCHEM: Cu Mo Pb Zn U W ASSAY:

BCIL6662a—CSW

CHEVRON MINERALS —— DAILY TRAVERSE REPORT

Chevron

TRAV. # TZ-25 PROJ. # 580 PAGE 2 OF 7

DATE June 22 AREA Chum.

SAMPLE	YEAR	PROJECT NO.	DUPL	SAMPLER	CODE	SAMPLE NO.	EAST	NORTH	NTS MAP SHEET	ENVI
50	87	580		TZ	C	297			920-7	2 Topo

MRK	PPT	TRAN	DFT	BED	PH	TEX	WIDTH m.	DEPTH cm.	VEL	TRIB	GEOLOGY	COLOUR	CNTM	ORG	M.FR.	SLOPE
7	1	V				6	10	25	R	M		L B R	1	0	R	15 S E

Envir, Drain, Trans, Seep, Drift, Bedr, ph, Test, Thick cm., Bottom cm., Horizon, Type, Geology, Colour, Cntm, % Coarse, Shape, Angle, Direction

COMMENTS: 50 m Down Stream 296

Airphoto No.

SAMPLE	YEAR	PROJECT NO.	DUPL	SAMPLER	CODE	SAMPLE NO.	EAST	NORTH	NTS MAP SHEET	ENVI
50	87	580		TZ	C	298			920-7	3 Topo

MRK	PPT	TRAN	DFT	BED	PH	TEX	WIDTH m.	DEPTH cm.	VEL	TRIB	GEOLOGY	COLOUR	CNTM	ORG	M.FR.	SLOPE
7	3	V				8	10	35	B	T		D B R	8	0	S	25 S

Envir, Drain, Trans, Seep, Drift, Bedr, ph, Test, Thick cm., Bottom cm., Horizon, Type, Geology, Colour, Cntm, % Coarse, Shape, Angle, Direction

COMMENTS: 100

Poor sampl

Airphoto No.

SAMPLE	YEAR	PROJECT NO.	DUPL	SAMPLER	CODE	SAMPLE NO.	EAST	NORTH	NTS MAP SHEET	ENVI
50	87	580		TZ	C	299			920-7	2 Topo

MRK	PPT	TRAN	DFT	BED	PH	TEX	WIDTH m.	DEPTH cm.	VEL	TRIB	GEOLOGY	COLOUR	CNTM	ORG	M.FR.	SLOPE
7	1	V				7	10	20	B	M		M B R	1	5	S	18 S E

Envir, Drain, Trans, Seep, Drift, Bedr, ph, Test, Thick cm., Bottom cm., Horizon, Type, Geology, Colour, Cntm, % Coarse, Shape, Angle, Direction

COMMENTS: 150

Airphoto No.

Chevron

TRAV.# ____ PROJ.# ____ PAGE ____ OF ____

DATE ____ AREA ____

SAMPLE	YEAR	PROJECT NO.	DUPL	SAMPLER	CODE	SAMPLE NO.	EAST	NORTH	NTS MAP SHEET	ENVI
5	087	580		TZC		300			920-7	2 Topo

MRK	PPT	TRAN	DFT	BED	PH	TEX	WIDTH m.	DEPTH cm.	VEL	TRIB	GEOLOGY	COLOUR	CNTM	ORG	M.FR.	SLOPE
7 Envir	2 Drain	U Trans	Drift	U Bedr	ph	7 Text	1.0 Thick cm	25 Bottom cm	BM Horizon	Type	Geology	MBR Colour	Cntm	½ Coarse	DA Shape	18 Angle	SE Direction

COMMENTS:

200

talus subcrop

Airphoto No.

SAMPLE	YEAR	PROJECT NO.	DUPL	SAMPLER	CODE	SAMPLE NO.	EAST	NORTH	NTS MAP SHEET	ENVI
5	087	580		TZC		301			920-7	2 Topo

MRK	PPT	TRAN	DFT	BED	PH	TEX	WIDTH m.	DEPTH cm.	VEL	TRIB	GEOLOGY	COLOUR	CNTM	ORG	M.FR.	SLOPE
7 Envir	2 Drain	U Trans	Drift	U Bedr	ph	7 Text	5 Thick cm	15 Bottom cm	C Horizon	Type	Geology	LRB Colour	Cntm	25 Coarse	A Shape	19 Angle	S Direction

COMMENTS:

250

talus subcrop, quartz float

Airphoto No.

SAMPLE	YEAR	PROJECT NO.	DUPL	SAMPLER	CODE	SAMPLE NO.	EAST	NORTH	NTS MAP SHEET	ENVI
5	087	580		TZC		302			920-7	3 Topo

MRK	PPT	TRAN	DFT	BED	PH	TEX	WIDTH m.	DEPTH cm.	VEL	TRIB	GEOLOGY	COLOUR	CNTM	ORG	M.FR.	SLOPE
7 Envir	2 Drain	U Trans	Drift	U Bedr	ph	7 Text	1.0 Thick cm	25 Bottom cm	BM Horizon	Type	Geology	MBR Colour	Cntm	15 Coarse	S Shape	25 Angle	S Direction

COMMENTS:

300

Airphoto No.

Chevron

TRAV.# ____ PROJ.# ____ PAGE 3 OF 7

DATE ____ AREA ____

SAMPLE	YEAR	PROJECT NO.	DUPL	SAMPLER	CODE	SAMPLE NO.	EAST	NORTH	NTS MAP SHEET	ENVI
50	87	580		TZ	C	303	+	+	920-7	3 Topo

MRK	PPT	TRAN	DFT	BED	PH	TEX	WIDTH m.	DEPTH cm.	VEL	TRIB	GEOLOGY	COLOUR	CNTM	ORG	M.FR.	SLOPE
72	U					6	5	20 BM				LBR			5 S	35 S
Envir	Drain	Trans	Seep	Drift	Bedr	ph	Text	Thick cm.	Bottom cm.	Horizon	Type	Geology	Colour	Cntm	% Coarse	Shape	Angle	Direction

COMMENTS:

350

Airphoto No.

SAMPLE	YEAR	PROJECT NO.	DUPL	SAMPLER	CODE	SAMPLE NO.	EAST	NORTH	NTS MAP SHEET	ENVI
						304	+	+	920-7	2 Topo

MRK	PPT	TRAN	DFT	BED	PH	TEX	WIDTH m.	DEPTH cm.	VEL	TRIB	GEOLOGY	COLOUR	CNTM	ORG	M.FR.	SLOPE
7	1	U		U		6	5	15 CL				MRB		25 A		15 S
Envir	Drain	Trans	Seep	Drift	Bedr	ph	Text	Thick cm.	Bottom cm.	Horizon	Type	Geology	Colour	Cntm	% Coarse	Shape	Angle	Direction

COMMENTS:

400

Airphoto No.

SAMPLE	YEAR	PROJECT NO.	DUPL	SAMPLER	CODE	SAMPLE NO.	EAST	NORTH	NTS MAP SHEET	ENVI
50	87	580		TZ	C	305	+	+	920-7	2 Topo

MRK	PPT	TRAN	DFT	BED	PH	TEX	WIDTH m.	DEPTH cm.	VEL	TRIB	GEOLOGY	COLOUR	CNTM	ORG	M.FR.	SLOPE
72	U					8	10	25 BT				MBR			5 R	19 SW
Envir	Drain	Trans	Seep	Drift	Bedr	ph	Text	Thick cm.	Bottom cm.	Horizon	Type	Geology	Colour	Cntm	% Coarse	Shape	Angle	Direction

COMMENTS:

450

Airphoto No.

Chevron

TRAV.# ____ PROJ.# ____ PAGE ____ OF ____

DATE ____ AREA ____

SAMPLE	YEAR	PROJECT NO.	DUPL	SAMPLER CODE	SAMPLE NO.	EAST	NORTH	NTS MAP SHEET	ENVI
50	87	580		TZC	306			92O-7	3 Topo

MRK	PPT	TRAN	DFT	BED	PH	TEX	WIDTH m.	DEPTH cm.	VEL	TRIB	GEOLOGY	COLOUR	CNTM	ORG	M.FR.	SLOPE
7	2	V				6	1 0	25 BM				L BR		20	S	35 S
Envir	Drain	Trans	Drift	Bedr	ph	Text	Thick cm.	Bottom cm.	Horizon	Type	Geology	Colour	Cntm	% Coarse	Shape	Angle / Direction

COMMENTS:

500

Airphoto No.

SAMPLE	YEAR	PROJECT NO.	DUPL	SAMPLER CODE	SAMPLE NO.	EAST	NORTH	NTS MAP SHEET	ENVI
50	87	580		TZC	307			92O-7	3 Topo

MRK	PPT	TRAN	DFT	BED	PH	TEX	WIDTH m.	DEPTH cm.	VEL	TRIB	GEOLOGY	COLOUR	CNTM	ORG	M.FR.	SLOPE
7	2	V				6	1 0	30 BM				2 BR		20	R	30 S W
Envir	Drain	Trans	Drift	Bedr	ph	Text	Thick cm.	Bottom cm.	Horizon	Type	Geology	Colour	Cntm	% Coarse	Shape	Angle / Direction

COMMENTS:

5+50

Airphoto No.

SAMPLE	YEAR	PROJECT NO.	DUPL	SAMPLER CODE	SAMPLE NO.	EAST	NORTH	NTS MAP SHEET	ENVI
			9		308				Topo

MRK	PPT	TRAN	DFT	BED	PH	TEX	WIDTH m.	DEPTH cm.	VEL	TRIB	GEOLOGY	COLOUR	CNTM	ORG	M.FR.	SLOPE
Envir	Drain	Trans	Drift	Bedr	ph	Text	Thick cm.	Bottom cm.	Horizon	Type	Geology	Colour	Cntm	% Coarse	Shape	Angle / Direction

COMMENTS:

5+50

same as 307

Airphoto No.

Chevron

TRAV.# ____ PROJ.# ____ PAGE 4 OF 7

DATE ____ AREA ____

SAMPLE	YEAR	PROJECT NO.	DUPL	SAMPLER	CODE	SAMPLE NO.	EAST	NORTH	NTS MAP SHEET	ENVI
5	8 7	5 8	0	T	Z C	3 0 9			9 2 O - 7	3 Topo

MRK	PPT	TRAN		DFT	BED	PH	TEX	WIDTH m.	DEPTH cm.	VEL	TRIB	GEOLOGY	COLOUR	CNTM	ORG	M.FR.	SLOPE
Envir	Drain	Trans	Seep	Drift	Bedr	ph	Text	Thick cm.	Bottom cm.	Horizon	Type	Geology	Colour	Cntm	%	Coarse	Shape	Angle	Direction
7	1	U					7	1 1	3 0	B	M		L BR		1	0	S	3 0	S W

COMMENTS: 600

Airphoto No.

SAMPLE	YEAR	PROJECT NO.	DUPL	SAMPLER	CODE	SAMPLE NO.	EAST	NORTH	NTS MAP SHEET	ENVI
5	8 7	5 8	O	T	Z C	3 1 O			9 2 O - 7	3 Topo

MRK	PPT	TRAN		DFT	BED	PH	TEX	WIDTH m.	DEPTH cm.	VEL	TRIB	GEOLOGY	COLOUR	CNTM	ORG	M.FR.	SLOPE
Envir	Drain	Trans	Seep	Drift	Bedr	ph	Text	Thick cm.	Bottom cm.	Horizon	Type	Geology	Colour	Cntm	%	Coarse	Shape	Angle	Direction
7	1	U					6	1 O	2 5	B	M		L B R		2	0	B	3 0	S W

COMMENTS: 650

Airphoto No.

SAMPLE	YEAR	PROJECT NO.	DUPL	SAMPLER	CODE	SAMPLE NO.	EAST	NORTH	NTS MAP SHEET	ENVI
5	8 7	5 8 U		T	Z C	3 1 1			9 2 O - 7	3 Topo

MRK	PPT	TRAN		DFT	BED	PH	TEX	WIDTH m.	DEPTH cm.	VEL	TRIB	GEOLOGY	COLOUR	CNTM	ORG	M.FR.	SLOPE
Envir	Drain	Trans	Seep	Drift	Bedr	ph	Text	Thick cm.	Bottom cm.	Horizon	Type	Geology	Colour	Cntm	%	Coarse	Shape	Angle	Direction
7	U	U					6	1 U	2 5	B	M		L B R		1	S		3 0	S W

COMMENTS: 700

Airphoto No.

Chevron

TRAV.# ____ PROJ.# ____ PAGE ____ OF ____

DATE ____ AREA ____

SAMPLE	YEAR	PROJECT NO.	DUPL	SAMPLER	CODE	SAMPLE NO.	EAST	NORTH	NTS MAP SHEET	ENVI
50	87	580		TZC		312			920-7	3 Topo

MRK	PPT	TRAN	DFT	BED	PH	TEX	WIDTH m.	DEPTH cm.	VEL	TRIB	GEOLOGY	COLOUR	CNTM	ORG	M.FR.	SLOPE
7 Envir	1 Drain	V Trans				6 Text	10 Thick cm.	25 Bottom cm.	B Horizon	M Type	Geology	L B C Colour			5 Coarse	S Shape	3 Angle	0 Direction

COMMENTS:

750

elev 5200'

Airphoto No.

SAMPLE	YEAR	PROJECT NO.	DUPL	SAMPLER	CODE	SAMPLE NO.	EAST	NORTH	NTS MAP SHEET	ENVI
50	87	580		TZC		313			920-7	3 Topo

MRK	PPT	TRAN	DFT	BED	PH	TEX	WIDTH m.	DEPTH cm.	VEL	TRIB	GEOLOGY	COLOUR	CNTM	ORG	M.FR.	SLOPE
7 Envir	2 Drain	V Trans				8 Text	10 Thick cm.	35 Bottom cm.	B Horizon	T Type	Geology	L R B Colour			5 Coarse	R Shape	25 Angle	SW Direction

COMMENTS:

800

Airphoto No.

SAMPLE	YEAR	PROJECT NO.	DUPL	SAMPLER	CODE	SAMPLE NO.	EAST	NORTH	NTS MAP SHEET	ENVI
50	87	580		TZC		314			920-7	3 Topo

MRK	PPT	TRAN	DFT	BED	PH	TEX	WIDTH m.	DEPTH cm.	VEL	TRIB	GEOLOGY	COLOUR	CNTM	ORG	M.FR.	SLOPE
7 Envir	2 Drain	V Trans				6 Text	10 Thick cm.	25 Bottom cm.	B Horizon	M Type	Geology	L B R Colour			5 Coarse	R Shape	25 Angle	SW Direction

COMMENTS:

850

Airphoto No.

Chevron

TRAV.# 25

DATE June 23

PROJ.#

AREA

PAGE 5 OF 7

SAMPLE	YEAR	PROJECT NO.	DUPL	SAMPLER	CODE	SAMPLE NO.	EAST	NORTH	NTS MAP SHEET	ENVI
5	087	580		TZC		315			920-7	2 Topo

MRK	PPT	TRAN	DFT	BED	PH	TEX	WIDTH m.	DEPTH cm.	VEL	TRIB	GEOLOGY	COLOUR	CNTM	ORG	M.FR.	SLOPE
7 Envir	2 Drain	U Trans	Seep	Drift	Bedr	ph	6 Text	10 Thick cm.	25 Bottom cm.	BM Horizon	Type	Geology	LBR Colour	Cntm	10 %	Coarse	S Shape	18 Angle	SW Direction

COMMENTS:

900

elev 5200 ft

Airphoto No.

SAMPLE	YEAR	PROJECT NO.	DUPL	SAMPLER	CODE	SAMPLE NO.	EAST	NORTH	NTS MAP SHEET	ENVI
5	087	580		TZC		316			920-7	2 Topo

MRK	PPT	TRAN	DFT	BED	PH	TEX	WIDTH m.	DEPTH cm.	VEL	TRIB	GEOLOGY	COLOUR	CNTM	ORG	M.FR.	SLOPE
7 Envir	2 Drain	U Trans	Seep	Drift	Bedr	ph	6 Text	10 Thick cm.	30 Bottom cm.	BM Horizon	Type	Geology	LBR Colour	Cntm	20 %	Coarse	S Shape	19 Angle	SW Direction

COMMENTS:

950

small dry stream bed

Airphoto No.

SAMPLE	YEAR	PROJECT NO.	DUPL	SAMPLER	CODE	SAMPLE NO.	EAST	NORTH	NTS MAP SHEET	ENVI
5	087	580		TZC		317			920-7	2 Topo

MRK	PPT	TRAN	DFT	BED	PH	TEX	WIDTH m.	DEPTH cm.	VEL	TRIB	GEOLOGY	COLOUR	CNTM	ORG	M.FR.	SLOPE
7 Envir	1 Drain	U Trans	Seep	Drift	Bedr	ph	6 Text	10 Thick cm.	25 Bottom cm.	BM Horizon	Type	Geology	LBR Colour	Cntm	5 %	Coarse	S Shape	15 Angle	S Direction

COMMENTS:

1000

Airphoto No.

Chevron

TRAV.# ____ PROJ.# ____ PAGE ____ OF ____

DATE ____ AREA ____

SAMPLE	YEAR	PROJECT NO.	DUPL	SAMPLER	CODE	SAMPLE NO.	EAST	NORTH	NTS MAP SHEET	ENVI
50	87	580		TZ	C	318	+	+	920-7	2 Topo

MRK	PPT	TRAN	DFT	BED	PH	TEX	WIDTH m.	DEPTH cm.	VEL	TRIB	GEOLOGY	COLOUR	CNTM	ORG	M.FR.	SLOPE
Envir	Drain	Trans	Seep	Drift	Bedr	ph	Text	Thick cm.	Bottom cm.	Horizon	Type	Geology	Colour	Cntm	% Coarse	Shape	Angle	Direction
71	V						6	10	25	BM			LBR		5	S	10	SW

COMMENTS: 1050

Airphoto No.

SAMPLE	YEAR	PROJECT NO.	DUPL	SAMPLER	CODE	SAMPLE NO.	EAST	NORTH	NTS MAP SHEET	ENVI
50	87	580		TZ	C	319	+	+	920-7	2 Topo

MRK	PPT	TRAN	DFT	BED	PH	TEX	WIDTH m.	DEPTH cm.	VEL	TRIB	GEOLOGY	COLOUR	CNTM	ORG	M.FR.	SLOPE
Envir	Drain	Trans	Seep	Drift	Bedr	ph	Text	Thick cm.	Bottom cm.	Horizon	Type	Geology	Colour	Cntm	% Coarse	Shape	Angle	Direction
72	V						7	10	25	BM			MBR		5	S	10	SW

COMMENTS: 1100

Airphoto No.

SAMPLE	YEAR	PROJECT NO.	DUPL	SAMPLER	CODE	SAMPLE NO.	EAST	NORTH	NTS MAP SHEET	ENVI
50	87	580		TZ	C	320	+	+	920-7	Topo

MRK	PPT	TRAN	DFT	BED	PH	TEX	WIDTH m.	DEPTH cm.	VEL	TRIB	GEOLOGY	COLOUR	CNTM	ORG	M.FR.	SLOPE
Envir	Drain	Trans	Seep	Drift	Bedr	ph	Text	Thick cm.	Bottom cm.	Horizon	Type	Geology	Colour	Cntm	% Coarse	Shape	Angle	Direction
72	V						8	10	40	BT			DBR		0		15	SW

COMMENTS: 1150

Airphoto No.

Chevron

TRAV.# 25 PROJ.# ____

DATE June 23 AREA ____

PAGE 6 OF 7

SAMPLE	YEAR	PROJECT NO.	DUPL	SAMPLER	CODE	SAMPLE NO.	EAST	NORTH	NTS MAP SHEET	ENVI
5087		580		TZC		321			920-7	2 Topo

MRK	PPT	TRAN	DFT	BED	PH	TEX	WIDTH m.	DEPTH cm.	VEL	TRIB	GEOLOGY	COLOUR	CNTM	ORG	M.FR.	SLOPE
Envir	Drain	Trans	Seep	Drift	Bedr	ph	Text	Thick cm.	Bottom cm.	Horizon	Type	Geology	Colour	Cntm	%	Coarse	Shape	Angle	Direction
7	2	V					8	10	25	BT			DBR		20	S		10	SW

COMMENTS: 1200

Airphoto No.

SAMPLE	YEAR	PROJECT NO.	DUPL	SAMPLER	CODE	SAMPLE NO.	EAST	NORTH	NTS MAP SHEET	ENVI
5087		580		TZC		322			920-7	2 Topo

MRK	PPT	TRAN	DFT	BED	PH	TEX	WIDTH m.	DEPTH cm.	VEL	TRIB	GEOLOGY	COLOUR	CNTM	ORG	M.FR.	SLOPE
Envir	Drain	Trans	Seep	Drift	Bedr	ph	Text	Thick cm.	Bottom cm.	Horizon	Type	Geology	Colour	Cntm	%	Coarse	Shape	Angle	Direction
7	2	V					7	10	35	BM			DBR		10	S		15	S

COMMENTS: 1250

Airphoto No.

SAMPLE	YEAR	PROJECT NO.	DUPL	SAMPLER	CODE	SAMPLE NO.	EAST	NORTH	NTS MAP SHEET	ENVI
5087		580		TZC		323			920-7	2 Topo

MRK	PPT	TRAN	DFT	BED	PH	TEX	WIDTH m.	DEPTH cm.	VEL	TRIB	GEOLOGY	COLOUR	CNTM	ORG	M.FR.	SLOPE
Envir	Drain	Trans	Seep	Drift	Bedr	ph	Text	Thick cm.	Bottom cm.	Horizon	Type	Geology	Colour	Cntm	%	Coarse	Shape	Angle	Direction
7	2	V					7	10	25	BM			LBR		10	R		10	S

COMMENTS: 1300

Airphoto No.

Chevron

TRAV.# ____ PROJ.# ____ PAGE ____ OF ____

DATE ____ AREA ____

SAMPLE	YEAR	PROJECT NO.	DUPL	SAMPLER	CODE	SAMPLE NO.	EAST	NORTH	NTS MAP SHEET	ENVI
5	87	580		TZC		324			920-7	2 Topo

MRK	PPT	TRAN	DFT	BED	PH	TEX	WIDTH m.	DEPTH cm.	VEL	TRIB	GEOLOGY	COLOUR	CNTM	ORG	M.FR.	SLOPE
7	2	U				7	10	25	BM			1BR	1	DR		10 S
Envir	Drain	Trans	Drift	Bedr	ph	Text	Thick cm.	Bottom cm.	Horizon	Type	Geology	Colour	Cntm	% Coarse	Shape	Angle Direction

COMMENTS:

1350

Airphoto No.

SAMPLE	YEAR	PROJECT NO.	DUPL	SAMPLER	CODE	SAMPLE NO.	EAST	NORTH	NTS MAP SHEET	ENVI
5	87	580		TZC		325			920-7	2 Topo

MRK	PPT	TRAN	DFT	BED	PH	TEX	WIDTH m.	DEPTH cm.	VEL	TRIB	GEOLOGY	COLOUR	CNTM	ORG	M.FR.	SLOPE
7	2	V				7	10	25	BM			1BR	1	DR		10 SW
Envir	Drain	Trans	Drift	Bedr	ph	Text	Thick cm.	Bottom cm.	Horizon	Type	Geology	Colour	Cntm	% Coarse	Shape	Angle Direction

COMMENTS:

1400

Airphoto No.

SAMPLE	YEAR	PROJECT NO.	DUPL	SAMPLER	CODE	SAMPLE NO.	EAST	NORTH	NTS MAP SHEET	ENVI
5	87	580		TZC		326			920-7	2 Topo

MRK	PPT	TRAN	DFT	BED	PH	TEX	WIDTH m.	DEPTH cm.	VEL	TRIB	GEOLOGY	COLOUR	CNTM	ORG	M.FR.	SLOPE
7	1	V				6	10	25	BM			1BR	1	DR		15 S
Envir	Drain	Trans	Drift	Bedr	ph	Text	Thick cm.	Bottom cm.	Horizon	Type	Geology	Colour	Cntm	% Coarse	Shape	Angle Direction

COMMENTS:

1450

Airphoto No.

Chevron

TRAV.# 25

PROJ.#

PAGE 7 OF 7

DATE June 23

AREA

SAMPLE	YEAR	PROJECT NO.	DUPL	SAMPLER	CODE	SAMPLE NO.	EAST	NORTH	NTS MAP SHEET	ENVI
50	87	580		TZ	C	327	+	+	920-7	2
1 2	3 4	5 6 7 8		9 10	11	12 13 14 15	16 17 18 19 20 21 22 23 24	25 26 27 28 29 30 31	32 33 34 35 36 37 38 39	40
										Topo

MRK	PPT	TRAN		DFT	BED	PH		TEX	WIDTH m.		DEPTH cm.		VEL	TRIB	GEOLOGY	COLOUR	CNTM	ORG	M.FR.	SLOPE	
Envir	Drain	Trans	Seep	Drift	Bedr	ph		Text	Thick cm.		Bottom cm.		Horizon	Type	Geology	Colour	Cntm	% Coarse	Shape	Angle	Direction
41	42	43	44	45	46	47	48	49	50	51	52	53	54	55	56	57 58 59 60	61 62 63 64	65 66	67	68 69	70	71	72 73 74 75 76	77 78	79	80
7	1	V						6	10		20		BM			L BR		55		15	5	

COMMENTS:

1500

clay 5200'

Airphoto No.

SAMPLE	YEAR	PROJECT NO.	DUPL	SAMPLER	CODE	SAMPLE NO.	EAST	NORTH	NTS MAP SHEET	ENVI
							+	+		
1 2	3 4	5 6 7 8		9 10	11	12 13 14 15	16 17 18 19 20 21 22 23 24	25 26 27 28 29 30 31	32 33 34 35 36 37 38 39	40
										Topo

MRK	PPT	TRAN		DFT	BED	PH		TEX	WIDTH m.		DEPTH cm.		VEL	TRIB	GEOLOGY	COLOUR	CNTM	ORG	M.FR.	SLOPE	
Envir	Drain	Trans	Seep	Drift	Bedr	ph		Text	Thick cm.		Bottom cm.		Horizon	Type	Geology	Colour	Cntm	% Coarse	Shape	Angle	Direction
41	42	43	44	45	46	47	48	49	50	51	52	53	54	55	56	57 58 59 60	61 62 63 64	65 66	67	68 69	70	71	72 73 74 75 76	77 78	79	80

COMMENTS:

Airphoto No.

SAMPLE	YEAR	PROJECT NO.	DUPL	SAMPLER	CODE	SAMPLE NO.	EAST	NORTH	NTS MAP SHEET	ENVI
							+	+		
1 2	3 4	5 6 7 8		9 10	11	12 13 14 15	16 17 18 19 20 21 22 23 24	25 26 27 28 29 30 31	32 33 34 35 36 37 38 39	40
										Topo

MRK	PPT	TRAN		DFT	BED	PH		TEX	WIDTH m.		DEPTH cm.		VEL	TRIB	GEOLOGY	COLOUR	CNTM	ORG	M.FR.	SLOPE	
Envir	Drain	Trans	Seep	Drift	Bedr	ph		Text	Thick cm.		Bottom cm.		Horizon	Type	Geology	Colour	Cntm	% Coarse	Shape	Angle	Direction
41	42	43	44	45	46	47	48	49	50	51	52	53	54	55	56	57 58 59 60	61 62 63 64	65 66	67	68 69	70	71	72 73 74 75 76	77 78	79	80

COMMENTS:

Airphoto No.

Project 580	NTS 1:50,000	Scale 920-7	Page 1 of 6	Traverse TZ-26
Sampler T. Z.	Location, Target (words)		Sample Nos T27C-328-357	
Date Jun 24	photo no.		Cert. Nos	

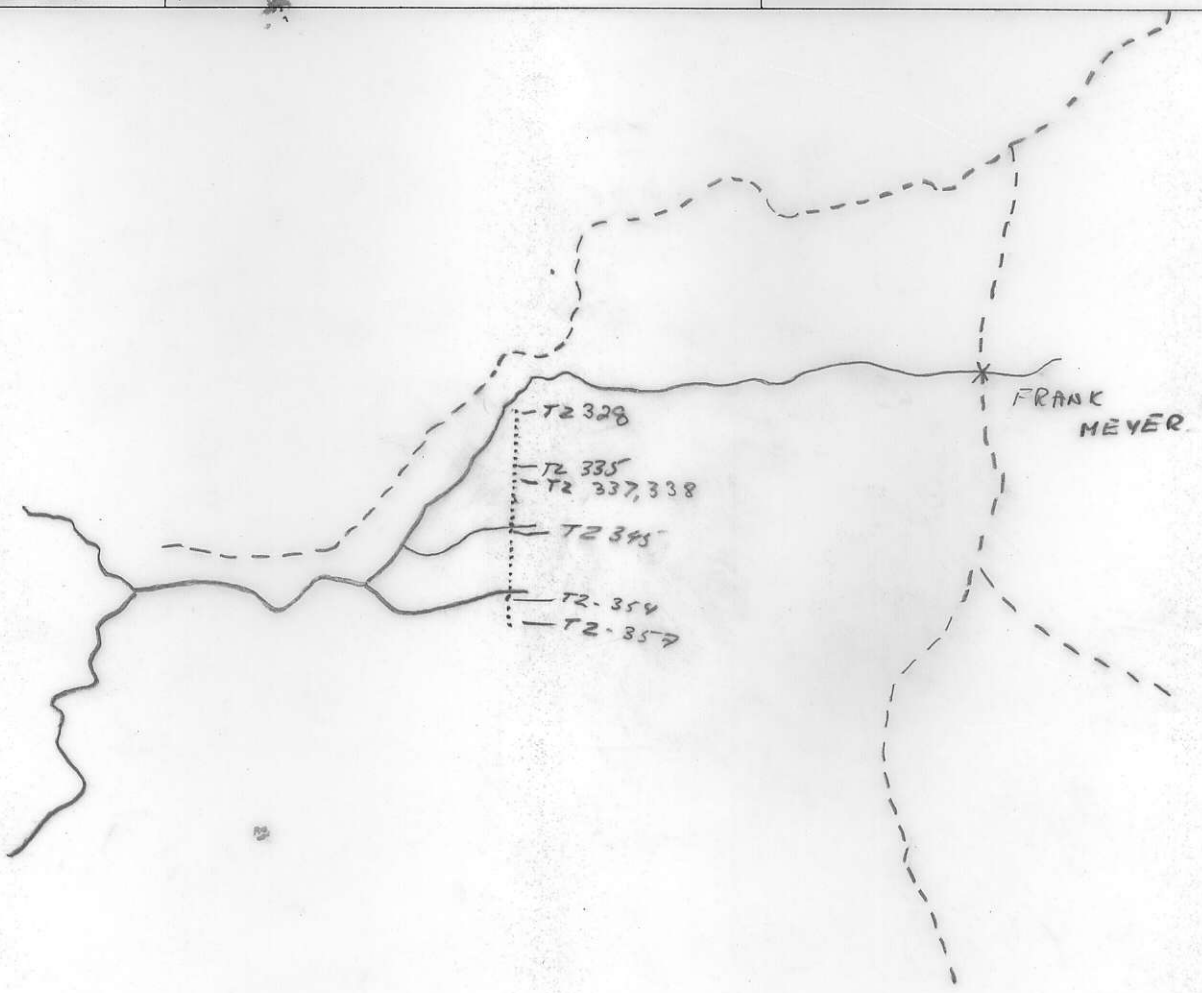

GOSSAN, MINERALS | INTRUSIVE | LIMESTONE DOLOMITE | SHALE | CHERT | VOLCANIC | CONGLOMERATE | SANDSTONE SILTSTONE

SILT X SOIL ● ROCK ■ PAN △ WATER ○

SPECIMEN SITE A,B,...; DO NOT WRITE ON OTHER SIDE OR USE COLOURS

DON'T FORGET CONTOURS, DRAINAGE, NORTH ARROW, LAT/LONG, SAMPLE SITES, WORKINGS, TRAILS, GOSSANS, OBSERVED GEOLOGY: DEFINED —— INFERRED - - - ASSUMED.....

ATTITUDES (100/40 N)

BCIL6662a-CSM

GEOCHEM: Cu Mo Pb Zn U W ASSAY:

CHEVRON MINERALS —— DAILY TRAVERSE REPORT

Chevron

TRAV.# 72-26 PROJ.# 580 PAGE 2 OF 6

DATE Jun 84 AREA Chm

SAMPLE	YEAR	PROJECT NO.	DUPL	SAMPLER	CODE	SAMPLE NO.	EAST	NORTH	NTS MAP SHEET	ENVI
50	87	580		TZC		328			92O-7	4
1 2	3 4	5 6 7 8		9 10 11	12	13 14 15	16 17 18 19 20	21 22 23 24 25 26 27 28 29 30 31	32 33 34 35 36	37 38 39 40

MRK	PPT	TRAN	DFT	BED	PH	TEX	WIDTH m.	DEPTH cm.	VEL	TRIB	GEOLOGY	COLOUR	CNTM	ORG	M.FR.	SLOPE	ENVI
7	2	U				6	1.0	30	BB			MBR				30 W	Topo
Envir	Drain	Trans Seep	Drift	Bedr	ph	Text	Thick cm.	Bottom cm.	Horizon	Type	Geology	Colour	Cntm	% Coarse	Shape	Angle Direction	
41 42	43 44		45	46	47 48	49	50 51	52 53 54	55	56	57 58 59 60	61 62 63 64 65 66	67	68 69	70 71	72 73 74 75 76	77 78 79 80

COMMENTS:

4625 A?

0

Airphoto No.

SAMPLE	YEAR	PROJECT NO.	DUPL	SAMPLER	CODE	SAMPLE NO.	EAST	NORTH	NTS MAP SHEET	ENVI
50	87	580		TZC		329			92O-7	3
1 2	3 4	5 6 7 8		9 10 11	12	13 14 15	16 17 18 19 20	21 22 23 24 25 26 27 28 29 30 31	32 33 34 35 36	37 38 39 40

MRK	PPT	TRAN	DFT	BED	PH	TEX	WIDTH m.	DEPTH cm.	VEL	TRIB	GEOLOGY	COLOUR	CNTM	ORG	M.FR.	SLOPE	ENVI
9	2	U				7	1.0	30	BM			MBR		5	S	40 NW	Topo
Envir	Drain	Trans Seep	Drift	Bedr	ph	Text	Thick cm.	Bottom cm.	Horizon	Type	Geology	Colour	Cntm	% Coarse	Shape	Angle Direction	
41 42	43 44		45	46	47 48	49	50 51	52 53 54	55	56	57 58 59 60	61 62 63 64 65 66	67	68 69	70 71	72 73 74 75 76	77 78 79 80

COMMENTS:

50

Airphoto No.

SAMPLE	YEAR	PROJECT NO.	DUPL	SAMPLER	CODE	SAMPLE NO.	EAST	NORTH	NTS MAP SHEET	ENVI
50	87	580		TZC		330			92O-7	3
1 2	3 4	5 6 7 8		9 10 11	12	13 14 15	16 17 18 19 20	21 22 23 24 25 26 27 28 29 30 31	32 33 34 35 36	37 38 39 40

MRK	PPT	TRAN	DFT	BED	PH	TEX	WIDTH m.	DEPTH cm.	VEL	TRIB	GEOLOGY	COLOUR	CNTM	ORG	M.FR.	SLOPE	ENVI
9	2	U				7	1.0	35	BM			MRB		5	S	35 SW	Topo
Envir	Drain	Trans Seep	Drift	Bedr	ph	Text	Thick cm.	Bottom cm.	Horizon	Type	Geology	Colour	Cntm	% Coarse	Shape	Angle Direction	
41 42	43 44		45	46	47 48	49	50 51	52 53 54	55	56	57 58 59 60	61 62 63 64 65 66	67	68 69	70 71	72 73 74 75 76	77 78 79 80

COMMENTS:

100

Airphoto No.

Chevron

TRAV.# ____ PROJ.# ____ PAGE ____ OF ____

DATE ____ AREA ____

SAMPLE	YEAR	PROJECT NO.	DUPL	SAMPLER	CODE	SAMPLE NO.	EAST	NORTH	NTS MAP SHEET	ENVI
50	87	580		TZC		331			920-7	3 Topo

MRK	PPT	TRAN		DFT	BED	PH	TEX	WIDTH m.	DEPTH cm.	VEL	TRIB	GEOLOGY	COLOUR	CNTM	ORG	M.FR.	SLOPE
Envir	Drain	Trans	Seep	Drift	Bedr	ph	Text	Thick cm	Bottom cm	Horizon	Type	Geology	Colour	Cntm	% Coarse	Shape	Angle / Direction
9	1	U					7	10	25	BM			2 BR		5	R	3 5 W

COMMENTS:

150

Airphoto No.

SAMPLE	YEAR	PROJECT NO.	DUPL	SAMPLER	CODE	SAMPLE NO.	EAST	NORTH	NTS MAP SHEET	ENVI
50	87	580		TZC		332			920-7	3 Topo

MRK	PPT	TRAN		DFT	BED	PH	TEX	WIDTH m.	DEPTH cm.	VEL	TRIB	GEOLOGY	COLOUR	CNTM	ORG	M.FR.	SLOPE
Envir	Drain	Trans	Seep	Drift	Bedr	ph	Text	Thick cm	Bottom cm	Horizon	Type	Geology	Colour	Cntm	% Coarse	Shape	Angle / Direction
9	1	U					7	10	25	BM			2 BR		5	R	3 0 W

COMMENTS:

200

Airphoto No.

SAMPLE	YEAR	PROJECT NO.	DUPL	SAMPLER	CODE	SAMPLE NO.	EAST	NORTH	NTS MAP SHEET	ENVI
50	87	580		TZC		333			920-7	3 Topo

MRK	PPT	TRAN		DFT	BED	PH	TEX	WIDTH m.	DEPTH cm.	VEL	TRIB	GEOLOGY	COLOUR	CNTM	ORG	M.FR.	SLOPE
Envir	Drain	Trans	Seep	Drift	Bedr	ph	Text	Thick cm	Bottom cm	Horizon	Type	Geology	Colour	Cntm	% Coarse	Shape	Angle / Direction
7	2	U					7	10	30	BM			1 BR		5	S	2 5 W

COMMENTS:

250

Airphoto No.

Chevron

TRAV.# ____ PROJ.# ____ PAGE 3 OF 6

DATE ____ AREA ____

SAMPLE	YEAR	PROJECT NO.	DUPL	SAMPLER	CODE	SAMPLE NO.	EAST	NORTH	NTS MAP SHEET	ENVI
5	87	580		TZC		334			92O-7	3 Topo

MRK	PPT	TRAN	DFT	BED	PH	TEX	WIDTH m.	DEPTH cm.	VEL	TRIB	GEOLOGY	COLOUR	CNTM	ORG	M.FR.	SLOPE
Envir	Drain	Trans	Drift	Bedr	ph	Test	Thick cm.	Bottom cm.	Horizon	Type	Geology	Colour	Cntm	% Coarse	Shape	Angle / Direction
7	1	U				7	10	25	BM			1 BR		1	R	25 SW

COMMENTS:

300

Airphoto No.

SAMPLE	YEAR	PROJECT NO.	DUPL	SAMPLER	CODE	SAMPLE NO.	EAST	NORTH	NTS MAP SHEET	ENVI
5	87	580		TZC		335			92O-7	3 Topo

MRK	PPT	TRAN	DFT	BED	PH	TEX	WIDTH m.	DEPTH cm.	VEL	TRIB	GEOLOGY	COLOUR	CNTM	ORG	M.FR.	SLOPE
Envir	Drain	Trans	Drift	Bedr	ph	Test	Thick cm.	Bottom cm.	Horizon	Type	Geology	Colour	Cntm	% Coarse	Shape	Angle / Direction
7	2	U				7	10	30	BM			M BR		5	S	25 W

COMMENTS:

350

Airphoto No.

SAMPLE	YEAR	PROJECT NO.	DUPL	SAMPLER	CODE	SAMPLE NO.	EAST	NORTH	NTS MAP SHEET	ENVI
5	87	580		TZC		336			92O-7	3 Topo

MRK	PPT	TRAN	DFT	BED	PH	TEX	WIDTH m.	DEPTH cm.	VEL	TRIB	GEOLOGY	COLOUR	CNTM	ORG	M.FR.	SLOPE
Envir	Drain	Trans	Drift	Bedr	ph	Test	Thick cm.	Bottom cm.	Horizon	Type	Geology	Colour	Cntm	% Coarse	Shape	Angle / Direction
7	1	U				7	10	25	BM			1 BR		5	S	30 W

COMMENTS:

400

Airphoto No.

Chevron

TRAV.# ____ PROJ.# ____ PAGE ____ OF ____

DATE ____ AREA ____

SAMPLE	YEAR	PROJECT NO.	DUPL	SAMPLER	CODE	SAMPLE NO.	EAST	NORTH	NTS MAP SHEET	ENVI
50	87	580		TZC		337			92O-7	3 Topo

MRK	PPT	TRAN		DFT	BED	PH	TEX	WIDTH m.	DEPTH cm.	VEL	TRIB	GEOLOGY	COLOUR	CNTM	ORG	M.FR.	SLOPE	
Envir	Drain	Trans	Seep	Drift	Bedr	ph	Text	Thick cm.	Bottom cm.	Horizon	Type	Geology	Colour	Cntm	% Coarse	Shape	Angle	Direction
7	2	W					7	10	34	B	M						35	W

COMMENTS:

450

Airphoto No.

SAMPLE	YEAR	PROJECT NO.	DUPL	SAMPLER	CODE	SAMPLE NO.	EAST	NORTH	NTS MAP SHEET	ENVI
			10			338				Topo

MRK	PPT	TRAN		DFT	BED	PH	TEX	WIDTH m.	DEPTH cm.	VEL	TRIB	GEOLOGY	COLOUR	CNTM	ORG	M.FR.	SLOPE	
Envir	Drain	Trans	Seep	Drift	Bedr	ph	Text	Thick cm.	Bottom cm.	Horizon	Type	Geology	Colour	Cntm	% Coarse	Shape	Angle	Direction

COMMENTS:

450

Same as 337

Airphoto No.

SAMPLE	YEAR	PROJECT NO.	DUPL	SAMPLER	CODE	SAMPLE NO.	EAST	NORTH	NTS MAP SHEET	ENVI
50	87	580		TZC		339			92O-7	3 Topo

MRK	PPT	TRAN		DFT	BED	PH	TEX	WIDTH m.	DEPTH cm.	VEL	TRIB	GEOLOGY	COLOUR	CNTM	ORG	M.FR.	SLOPE	
Envir	Drain	Trans	Seep	Drift	Bedr	ph	Text	Thick cm.	Bottom cm.	Horizon	Type	Geology	Colour	Cntm	% Coarse	Shape	Angle	Direction
7	1	W					7	10	25	B	M		2 BR		10	S	30	W

COMMENTS:

500

Airphoto No.

Chevron

TRAV.# ____ PROJ.# ____ PAGE 4 OF 6

DATE ____ AREA ____

SAMPLE	YEAR	PROJECT NO.	DUPL	SAMPLER	CODE	SAMPLE NO.	EAST	NORTH	NTS MAP SHEET	ENVI
50	87	580		TZC		340			920-7	3 Topo

MRK	PPT	TRAN	DFT	BED	PH	TEX	WIDTH m.	DEPTH cm.	VEL	TRIB	GEOLOGY	COLOUR	CNTM	ORG	M.FR.	SLOPE
Envir Drain Trans Seep	Drift	Bedr	ph	Text	Thick cm.	Bottom cm.	Horizon	Type	Geology	Colour	Cntm	% Coarse	Shape	Angle Direction
7 2 U				7	10	25	BM			LOR		30	R	25 SW

COMMENTS:

550

Airphoto No.

SAMPLE	YEAR	PROJECT NO.	DUPL	SAMPLER	CODE	SAMPLE NO.	EAST	NORTH	NTS MAP SHEET	ENVI
50	87	580		TZC		341			920-7	2 Topo

MRK	PPT	TRAN	DFT	BED	PH	TEX	WIDTH m.	DEPTH cm.	VEL	TRIB	GEOLOGY	COLOUR	CNTM	ORG	M.FR.	SLOPE
Envir Drain Trans Seep	Drift	Bedr	ph	Text	Thick cm.	Bottom cm.	Horizon	Type	Geology	Colour	Cntm	% Coarse	Shape	Angle Direction
7 1 U				6	10	25	BM			LBR		125		18 W

COMMENTS:

600

Airphoto No.

SAMPLE	YEAR	PROJECT NO.	DUPL	SAMPLER	CODE	SAMPLE NO.	EAST	NORTH	NTS MAP SHEET	ENVI
50	87	580		TZC		348			920-7	2 Topo

MRK	PPT	TRAN	DFT	BED	PH	TEX	WIDTH m.	DEPTH cm.	VEL	TRIB	GEOLOGY	COLOUR	CNTM	ORG	M.FR.	SLOPE
Envir Drain Trans Seep	Drift	Bedr	ph	Text	Thick cm.	Bottom cm.	Horizon	Type	Geology	Colour	Cntm	% Coarse	Shape	Angle Direction
7 1 U				7	10	30	BM			LBR		60	R	18 W

COMMENTS:

650

Airphoto No.

Chevron

TRAV.# ____ PROJ.# ____ PAGE ____ OF ____

DATE ____ AREA ____

SAMPLE	YEAR	PROJECT NO.	DUPL	SAMPLER	CODE	SAMPLE NO.	EAST	NORTH	NTS MAP SHEET	ENVI
50	87	580		TZC		343			920-7	2 Topo

MRK	PPT	TRAN	DFT	BED	PH	TEX	WIDTH m.	DEPTH cm.	VEL	TRIB	GEOLOGY	COLOUR	CNTM	ORG	M.FR.	SLOPE
Envir 7	Drain 1	Trans U	Drift	Bedr	ph	Text	Thick cm.	Bottom cm.	Horizon	Type	Geology	Colour 2BR	Cntm	%Coarse 5	Shape R	Angle 18 Direction W

COMMENTS: 700

Airphoto No.

SAMPLE	YEAR	PROJECT NO.	DUPL	SAMPLER	CODE	SAMPLE NO.	EAST	NORTH	NTS MAP SHEET	ENVI
50	87	580		TZC		344			920-7	2 Topo

MRK	PPT	TRAN	DFT	BED	PH	TEX	WIDTH m.	DEPTH cm.	VEL	TRIB	GEOLOGY	COLOUR	CNTM	ORG	M.FR.	SLOPE
Envir 9	Drain 2	Trans U	Drift	Bedr	ph	Text 6	Thick cm. 10	Bottom cm. 25	Horizon BM	Type	Geology	Colour 2BR	Cntm	%Coarse 5	Shape S	Angle 15 Direction SW

COMMENTS: 750

taken 5m to East uphill, due to Bog

Airphoto No.

SAMPLE	YEAR	PROJECT NO.	DUPL	SAMPLER	CODE	SAMPLE NO.	EAST	NORTH	NTS MAP SHEET	ENVI
50	87	580		TZC		345			920-7	4 Topo

MRK	PPT	TRAN	DFT	BED	PH	TEX	WIDTH m.	DEPTH cm.	VEL	TRIB	GEOLOGY	COLOUR	CNTM	ORG	M.FR.	SLOPE
Envir F	Drain 2	Trans U	Drift	Bedr	ph	Text 6	Thick cm. 17	Bottom cm. 25	Horizon BM	Type	Geology	Colour MBR	Cntm	%Coarse 10	Shape S	Angle 25 Direction NW

COMMENTS: 800

2 m from creek, South Side

Airphoto No.

Chevron

TRAV.# ____ PROJ.# ____ PAGE 5 OF 6

DATE ____ AREA ____

SAMPLE	YEAR	PROJECT NO.	DUPL	SAMPLER	CODE	SAMPLE NO.	EAST	NORTH	NTS MAP SHEET	ENVI
50	87	580		TZC		346			920-7	2 Topo

MRK	PPT	TRAN		DFT	BED	PH	TEX	WIDTH m.	DEPTH cm.	VEL	TRIB	GEOLOGY	COLOUR	CNTM	ORG	M.FR.	SLOPE	
Envir	Drain	Trans	Seep	Drift	Bedr	ph	Test	Thick cm.	Bottom cm.	Horizon	Type	Geology	Colour	Cntm	% Coarse	Shape	Angle	Direction
7	2	U					7	10	85	BM							19	NW

COMMENTS:

850

Airphoto No.

SAMPLE	YEAR	PROJECT NO.	DUPL	SAMPLER	CODE	SAMPLE NO.	EAST	NORTH	NTS MAP SHEET	ENVI
50	87	580		TZC		347			920-7	3 Topo

MRK	PPT	TRAN		DFT	BED	PH	TEX	WIDTH m.	DEPTH cm.	VEL	TRIB	GEOLOGY	COLOUR	CNTM	ORG	M.FR.	SLOPE	
Envir	Drain	Trans	Seep	Drift	Bedr	ph	Test	Thick cm.	Bottom cm.	Horizon	Type	Geology	Colour	Cntm	% Coarse	Shape	Angle	Direction
7	1	U					6	10	35	BM			LBR		5	R	25	W

COMMENTS:

900

Airphoto No.

SAMPLE	YEAR	PROJECT NO.	DUPL	SAMPLER	CODE	SAMPLE NO.	EAST	NORTH	NTS MAP SHEET	ENVI
50	87	580		TZC		348			920-7	3 Topo

MRK	PPT	TRAN		DFT	BED	PH	TEX	WIDTH m.	DEPTH cm.	VEL	TRIB	GEOLOGY	COLOUR	CNTM	ORG	M.FR.	SLOPE	
Envir	Drain	Trans	Seep	Drift	Bedr	ph	Test	Thick cm.	Bottom cm.	Horizon	Type	Geology	Colour	Cntm	% Coarse	Shape	Angle	Direction
7	2	U					7	10	30	BM			MBR		20	S	30	W

COMMENTS:

950

Airphoto No.

Chevron

TRAV.# ____ PROJ.# ____ PAGE ____ OF ____

DATE ____ AREA ____

SAMPLE	YEAR	PROJECT NO.	DUPL	SAMPLER	CODE	SAMPLE NO.	EAST	NORTH	NTS MAP SHEET	ENVI
50	87	580		TZ	C	349			92U-7	3 Topo

MRK	PPT	TRAN	DFT	BED	PH	TEX	WIDTH m.	DEPTH cm.	VEL	TRIB	GEOLOGY	COLOUR	CNTM	ORG	M.FR.	SLOPE
Envir	Drain	Trans	Drift	Bedr	ph	Text	Thick cm.	Bottom cm.	Horizon	Type	Geology	Colour	Cntm	% Coarse	Shape	Angle / Direction
7	2	U				6	10	30	BM			2 BR		5	S	2 5 NW

COMMENTS:

1000

Airphoto No.

SAMPLE	YEAR	PROJECT NO.	DUPL	SAMPLER	CODE	SAMPLE NO.	EAST	NORTH	NTS MAP SHEET	ENVI
50	87	580		TZ	C	350			92U-7	3 Topo

MRK	PPT	TRAN	DFT	BED	PH	TEX	WIDTH m.	DEPTH cm.	VEL	TRIB	GEOLOGY	COLOUR	CNTM	ORG	M.FR.	SLOPE
Envir	Drain	Trans	Drift	Bedr	ph	Text	Thick cm.	Bottom cm.	Horizon	Type	Geology	Colour	Cntm	% Coarse	Shape	Angle / Direction
7	2	U				7	10	25	BM			M BR		1 0	S	2 5 W

COMMENTS:

1050

Airphoto No.

SAMPLE	YEAR	PROJECT NO.	DUPL	SAMPLER	CODE	SAMPLE NO.	EAST	NORTH	NTS MAP SHEET	ENVI
50	87	580		TZ	C	351			92U-7	3 Topo

MRK	PPT	TRAN	DFT	BED	PH	TEX	WIDTH m.	DEPTH cm.	VEL	TRIB	GEOLOGY	COLOUR	CNTM	ORG	M.FR.	SLOPE
Envir	Drain	Trans	Drift	Bedr	ph	Text	Thick cm.	Bottom cm.	Horizon	Type	Geology	Colour	Cntm	% Coarse	Shape	Angle / Direction
7	2	U				7	10	30	BM			M BR		5	R	3 0 W

COMMENTS:

1100

Airphoto No.

Chevron

TRAV.# ____ PROJ.# ____ PAGE 6 OF 6

DATE ____ AREA ____

SAMPLE	YEAR	PROJECT NO.	DUPL	SAMPLER CODE	SAMPLE NO.	EAST	NORTH	NTS MAP SHEET	ENVI
S0	87	580		TZC	352			92O-7	3 Topo

MRK	PPT	TRAN	DFT	BED	PH	TEX	WIDTH m.	DEPTH cm.	VEL	TRIB	GEOLOGY	COLOUR	CNTM	ORG	M.FR.	SLOPE
Envir 7	Drain 1	Trans V	Drift	Bedr	ph	Text 6	Thick cm. 6.0	Bottom cm. 30	Horizon B	Type M	Geology	Colour LBR	Cntm	% Coarse 10	Shape R	Angle 30	Direction W

COMMENTS:

1150

Airphoto No.

SAMPLE	YEAR	PROJECT NO.	DUPL	SAMPLER CODE	SAMPLE NO.	EAST	NORTH	NTS MAP SHEET	ENVI
S0	87	580		TZC	353			92O-7	3 Topo

MRK	PPT	TRAN	DFT	BED	PH	TEX	WIDTH m.	DEPTH cm.	VEL	TRIB	GEOLOGY	COLOUR	CNTM	ORG	M.FR.	SLOPE
Envir 7	Drain 1	Trans V	Drift	Bedr	ph	Text 6	Thick cm. 6.0	Bottom cm. 30	Horizon B	Type M	Geology	Colour LBR	Cntm	% Coarse 10	Shape S	Angle 26	Direction W

COMMENTS:

1200

Airphoto No.

SAMPLE	YEAR	PROJECT NO.	DUPL	SAMPLER CODE	SAMPLE NO.	EAST	NORTH	NTS MAP SHEET	ENVI
S0	87	580		TZC	354			92O-7	4 Topo

MRK	PPT	TRAN	DFT	BED	PH	TEX	WIDTH m.	DEPTH cm.	VEL	TRIB	GEOLOGY	COLOUR	CNTM	ORG	M.FR.	SLOPE
Envir E	Drain 2	Trans V	Drift	Bedr	ph	Text 7	Thick cm. 1.0	Bottom cm. 25	Horizon B	Type M	Geology	Colour LBR	Cntm	% Coarse 5	Shape S	Angle 28	Direction S

COMMENTS:

1250

2 m North of Creek

Airphoto No.

Chevron

TRAV.# ____ PROJ.# ____ PAGE ____ OF ____

DATE ____ AREA ____

SAMPLE	YEAR	PROJECT NO.	DUPL	SAMPLER	CODE	SAMPLE NO.	EAST	NORTH	NTS MAP SHEET	ENVI
50	87	580		TZ	C	355			920-7	3 Topo

MRK	PPT	TRAN	DFT	BED	PH	TEX	WIDTH m.	DEPTH cm.	VEL	TRIB	GEOLOGY	COLOUR	CNTM	ORG	M.FR.	SLOPE
Envir	Drain	Trans	Drift	Bedr	ph	Text	Thick cm.	Bottom cm.	Horizon	Type	Geology	Colour	Cntm	% Coarse	Shape	Angle / Direction
7	1	W				6	10	30	BM			1BR		5	R	30 W

COMMENTS:

1300

Airphoto No.

SAMPLE	YEAR	PROJECT NO.	DUPL	SAMPLER	CODE	SAMPLE NO.	EAST	NORTH	NTS MAP SHEET	ENVI
50	87	580		TZ	C	356			920-7	3 Topo

MRK	PPT	TRAN	DFT	BED	PH	TEX	WIDTH m.	DEPTH cm.	VEL	TRIB	GEOLOGY	COLOUR	CNTM	ORG	M.FR.	SLOPE
Envir	Drain	Trans	Drift	Bedr	ph	Text	Thick cm.	Bottom cm.	Horizon	Type	Geology	Colour	Cntm	% Coarse	Shape	Angle / Direction
7	1	W				6	10	35	BM			1BR		10	R	30 W

COMMENTS:

1350

Airphoto No.

SAMPLE	YEAR	PROJECT NO.	DUPL	SAMPLER	CODE	SAMPLE NO.	EAST	NORTH	NTS MAP SHEET	ENVI
50	87	580		TZ	C	357			920-7	3 Topo

MRK	PPT	TRAN	DFT	BED	PH	TEX	WIDTH m.	DEPTH cm.	VEL	TRIB	GEOLOGY	COLOUR	CNTM	ORG	M.FR.	SLOPE
Envir	Drain	Trans	Drift	Bedr	ph	Text	Thick cm.	Bottom cm.	Horizon	Type	Geology	Colour	Cntm	% Coarse	Shape	Angle / Direction
7	1	W				6	10	35	BM			1BD		1	R	30 W

COMMENTS:

1400

Airphoto No.

Chevron

TRAV.# 72-27 PROJ.# 580 PAGE 1 OF 8

DATE June 25 AREA Chm

SAMPLE	YEAR	PROJECT NO.	DUPL	SAMPLER	CODE	SAMPLE NO.	EAST	NORTH	NTS MAP SHEET	ENVI
50	87	580		TZC		358			920-7	2 Topo

MRK	PPT	TRAN		DFT	BED	PH	TEX	WIDTH m.	DEPTH cm.	VEL	TRIB	GEOLOGY	COLOUR	CNTM	ORG	M.FR.	SLOPE	
Envir	Drain	Trans	Seep	Drift	Bedr	ph	Test	Thick cm.	Bottom cm.	Horizon	Type	Geology	Colour	Cntm	% Coarse	Shape	Angle	Direction
7	2	V					6	10	25	BM			2 DR	1	0	R	10	W

COMMENTS: Rd - South side

Airphoto No.

SAMPLE	YEAR	PROJECT NO.	DUPL	SAMPLER	CODE	SAMPLE NO.	EAST	NORTH	NTS MAP SHEET	ENVI
50	87	580		TZC		359			920-7	2 Topo

MRK	PPT	TRAN		DFT	BED	PH	TEX	WIDTH m.	DEPTH cm.	VEL	TRIB	GEOLOGY	COLOUR	CNTM	ORG	M.FR.	SLOPE	
Envir	Drain	Trans	Seep	Drift	Bedr	ph	Test	Thick cm.	Bottom cm.	Horizon	Type	Geology	Colour	Cntm	% Coarse	Shape	Angle	Direction
7	2	V					6	10	30	BM			2 BR	5		R	5T	SW

COMMENTS: 50

Airphoto No.

SAMPLE	YEAR	PROJECT NO.	DUPL	SAMPLER	CODE	SAMPLE NO.	EAST	NORTH	NTS MAP SHEET	ENVI
50	87	580		TZC		360			920-7	2 Topo

MRK	PPT	TRAN		DFT	BED	PH	TEX	WIDTH m.	DEPTH cm.	VEL	TRIB	GEOLOGY	COLOUR	CNTM	ORG	M.FR.	SLOPE	
Envir	Drain	Trans	Seep	Drift	Bedr	ph	Test	Thick cm.	Bottom cm.	Horizon	Type	Geology	Colour	Cntm	% Coarse	Shape	Angle	Direction
7	2	V					7	10	25	BM			4 BR	5		R	5T	W

COMMENTS: 100

Airphoto No.

Chevron

TRAV.# ____ PROJ.# ____ PAGE ____ OF ____

DATE ____ AREA ____

SAMPLE	YEAR	PROJECT NO.	DUPL	SAMPLER	CODE	SAMPLE NO.	EAST	NORTH	NTS MAP SHEET	ENVI
50	87	580		TZC		361			920-7	2 Topo

MRK	PPT	TRAN	DFT	BED	PH	TEX	WIDTH m.	DEPTH cm.	VEL	TRIB	GEOLOGY	COLOUR	CNTM	ORG	M.FR.	SLOPE
Envir	Drain	Trans	Drift	Bedr	ph	Text	Thick cm.	Bottom cm.	Horizon	Type	Geology	Colour	Cntm	% Coarse	Shape	Angle / Direction
7	2	U				6	10	25	BM			1 B R		10	S	10 W

COMMENTS:

150

Airphoto No.

SAMPLE	YEAR	PROJECT NO.	DUPL	SAMPLER	CODE	SAMPLE NO.	EAST	NORTH	NTS MAP SHEET	ENVI
50	87	580		TZC		362			920-7	2 Topo

MRK	PPT	TRAN	DFT	BED	PH	TEX	WIDTH m.	DEPTH cm.	VEL	TRIB	GEOLOGY	COLOUR	CNTM	ORG	M.FR.	SLOPE
Envir	Drain	Trans	Drift	Bedr	ph	Text	Thick cm.	Bottom cm.	Horizon	Type	Geology	Colour	Cntm	% Coarse	Shape	Angle / Direction
7	2	U				7	10	25	BM			1 B R		15	R	10 W

COMMENTS:

200

Airphoto No.

SAMPLE	YEAR	PROJECT NO.	DUPL	SAMPLER	CODE	SAMPLE NO.	EAST	NORTH	NTS MAP SHEET	ENVI
50	87	580		TZC		363			920-7	2 Topo

MRK	PPT	TRAN	DFT	BED	PH	TEX	WIDTH m.	DEPTH cm.	VEL	TRIB	GEOLOGY	COLOUR	CNTM	ORG	M.FR.	SLOPE
Envir	Drain	Trans	Drift	Bedr	ph	Text	Thick cm.	Bottom cm.	Horizon	Type	Geology	Colour	Cntm	% Coarse	Shape	Angle / Direction
7	2	U				7	10	35	BM			M B R		5	S	10 S W

COMMENTS:

250

Airphoto No.

Chevron

TRAV.# ____ PROJ.# ____ PAGE 2 OF 8

DATE ____ AREA ____

SAMPLE	YEAR	PROJECT NO.	DUPL	SAMPLER CODE	SAMPLE NO.	EAST	NORTH	NTS MAP SHEET	ENVI
50	87	580		TZC	364	+	+	920-7	2 Topo

MRK	PPT	TRAN	DFT	BED	PH	TEX	WIDTH m.	DEPTH cm.	VEL	TRIB	GEOLOGY	COLOUR	CNTM	ORG	M.FR.	SLOPE
7	2	U				6	1.0	25	R	M		LBR	3		S	10 SW
Envir	Drain	Trans	Drift	Bedr	ph	Text	Thick cm.	Bottom cm.	Horizon	Type	Geology	Colour	Cntm	% Coarse	Shape	Angle Direction

COMMENTS: 300

Airphoto No.

SAMPLE	YEAR	PROJECT NO.	DUPL	SAMPLER CODE	SAMPLE NO.	EAST	NORTH	NTS MAP SHEET	ENVI
50	87	580		TZC	365	+	+	920-7	2 Topo

MRK	PPT	TRAN	DFT	BED	PH	TEX	WIDTH m.	DEPTH cm.	VEL	TRIB	GEOLOGY	COLOUR	CNTM	ORG	M.FR.	SLOPE
7	2	U				7	1.0	36	B	M		DBR	1	0	B	10 SW
Envir	Drain	Trans	Drift	Bedr	ph	Text	Thick cm.	Bottom cm.	Horizon	Type	Geology	Colour	Cntm	% Coarse	Shape	Angle Direction

COMMENTS: 350

Airphoto No.

SAMPLE	YEAR	PROJECT NO.	DUPL	SAMPLER CODE	SAMPLE NO.	EAST	NORTH	NTS MAP SHEET	ENVI
50	87	580		TZC	360	+	+	920-7	2 Topo

MRK	PPT	TRAN	DFT	BED	PH	TEX	WIDTH m.	DEPTH cm.	VEL	TRIB	GEOLOGY	COLOUR	CNTM	ORG	M.FR.	SLOPE
7	2	U				8	1.0	30	B	T		DBR	2	0	S	10 SW
Envir	Drain	Trans	Drift	Bedr	ph	Text	Thick cm.	Bottom cm.	Horizon	Type	Geology	Colour	Cntm	% Coarse	Shape	Angle Direction

COMMENTS: 400

Airphoto No.

Chevron

TRAV.# ____ PROJ.# ____ PAGE ____ OF ____

DATE ____ AREA ____

SAMPLE	YEAR	PROJECT NO.	DUPL	SAMPLER	CODE	SAMPLE NO.	EAST	NORTH	NTS MAP SHEET	ENVI
50	87	580		TZC		367			92O-7	2 Topo

MRK	PPT	TRAN		DFT	BED	PH	TEX	WIDTH m.	DEPTH cm.	VEL	TRIB	GEOLOGY	COLOUR	CNTM	ORG	M.FR.	SLOPE
Envir	Drain	Trans	Seep	Drift	Bedr	ph	Text	Thick cm.	Bottom cm.	Horizon	Type	Geology	Colour	Cntm	% Coarse	Shape	Angle / Direction
7	W						6	10	25	BM			L R B	5		R	5 / 5

COMMENTS:

450

Airphoto No.

SAMPLE	YEAR	PROJECT NO.	DUPL	SAMPLER	CODE	SAMPLE NO.	EAST	NORTH	NTS MAP SHEET	ENVI
			11			368				Topo

MRK	PPT	TRAN		DFT	BED	PH	TEX	WIDTH m.	DEPTH cm.	VEL	TRIB	GEOLOGY	COLOUR	CNTM	ORG	M.FR.	SLOPE
Envir	Drain	Trans	Seep	Drift	Bedr	ph	Text	Thick cm.	Bottom cm.	Horizon	Type	Geology	Colour	Cntm	% Coarse	Shape	Angle / Direction

COMMENTS:

450

same as 367

Airphoto No.

SAMPLE	YEAR	PROJECT NO.	DUPL	SAMPLER	CODE	SAMPLE NO.	EAST	NORTH	NTS MAP SHEET	ENVI
50	87	580		TZC		369			92O-7	7 Topo

MRK	PPT	TRAN		DFT	BED	PH	TEX	WIDTH m.	DEPTH cm.	VEL	TRIB	GEOLOGY	COLOUR	CNTM	ORG	M.FR.	SLOPE
Envir	Drain	Trans	Seep	Drift	Bedr	ph	Text	Thick cm.	Bottom cm.	Horizon	Type	Geology	Colour	Cntm	% Coarse	Shape	Angle / Direction
7	W						6	10	2	BM			H B R	5		R	

COMMENTS:

500

Airphoto No.

Chevron

TRAV.# ____ PROJ.# ____ PAGE 3 OF 8

DATE ____ AREA ____

SAMPLE	YEAR	PROJECT NO.	DUPL	SAMPLER	CODE	SAMPLE NO.	EAST	NORTH	NTS MAP SHEET	ENVI
50	87	580		TZC		370			920-7	2 Topo

MRK	PPT	TRAN	DFT	BED	PH	TEX	WIDTH m.	DEPTH cm.	VEL	TRIB	GEOLOGY	COLOUR	CNTM	ORG	M.FR.	SLOPE
Envir	Drain	Trans	Seep	Drift	Bedr	ph	Test	Thick cm.	Bottom cm.	Horizon	Type	Geology	Colour	Cntm	% Coarse	Shape	Angle	Direction
7	2	U					6	10	30	RM			LBR		10	SW

COMMENTS: 550

Airphoto No.

SAMPLE	YEAR	PROJECT NO.	DUPL	SAMPLER	CODE	SAMPLE NO.	EAST	NORTH	NTS MAP SHEET	ENVI
50	87	580		TZC		371			920-7	2 Topo

MRK	PPT	TRAN	DFT	BED	PH	TEX	WIDTH m.	DEPTH cm.	VEL	TRIB	GEOLOGY	COLOUR	CNTM	ORG	M.FR.	SLOPE
Envir	Drain	Trans	Seep	Drift	Bedr	ph	Test	Thick cm.	Bottom cm.	Horizon	Type	Geology	Colour	Cntm	% Coarse	Shape	Angle	Direction
7	2	U					6	10	20	RM			LRB		10	S	5	S

COMMENTS: 600

Rd at 590

Airphoto No.

SAMPLE	YEAR	PROJECT NO.	DUPL	SAMPLER	CODE	SAMPLE NO.	EAST	NORTH	NTS MAP SHEET	ENVI
50	87	580		TZC		372			920-7	2 Topo

MRK	PPT	TRAN	DFT	BED	PH	TEX	WIDTH m.	DEPTH cm.	VEL	TRIB	GEOLOGY	COLOUR	CNTM	ORG	M.FR.	SLOPE
Envir	Drain	Trans	Seep	Drift	Bedr	ph	Test	Thick cm.	Bottom cm.	Horizon	Type	Geology	Colour	Cntm	% Coarse	Shape	Angle	Direction
7	2	U					6	10	25	RM			LRB		5	S	5	SW

COMMENTS: 650

Airphoto No.

Chevron

TRAV.# ____ PROJ.# ____ PAGE ____ OF ____

DATE ____ AREA ____

SAMPLE	YEAR	PROJECT NO.	DUPL	SAMPLER	CODE	SAMPLE NO.	EAST	NORTH	NTS MAP SHEET	ENVI
50	87	580		TZC		373			920-7	2 Topo

MRK	PPT	TRAN	DFT	BED	PH	TEX	WIDTH m.	DEPTH cm.	VEL	TRIB	GEOLOGY	COLOUR	CNTM	ORG	M.FR.	SLOPE
72	V					610		25	OM			LRB		10	R	5 SE
Envir	Drain	Trans	Seep	Drift	Bedr	ph	Text	Thick cm.	Bottom cm.	Horizon	Type	Geology	Colour	Cntm	% Coarse	Shape	Angle	Direction

COMMENTS: 700

Airphoto No.

SAMPLE	YEAR	PROJECT NO.	DUPL	SAMPLER	CODE	SAMPLE NO.	EAST	NORTH	NTS MAP SHEET	ENVI
50	87	580		TZC		374			920-7	7 Topo

MRK	PPT	TRAN	DFT	BED	PH	TEX	WIDTH m.	DEPTH cm.	VEL	TRIB	GEOLOGY	COLOUR	CNTM	ORG	M.FR.	SLOPE
72	V					610		30	BM		-11	LRB		40	R	
Envir	Drain	Trans	Seep	Drift	Bedr	ph	Text	Thick cm.	Bottom cm.	Horizon	Type	Geology	Colour	Cntm	% Coarse	Shape	Angle	Direction

COMMENTS: 750

Subcrop

Airphoto No.

SAMPLE	YEAR	PROJECT NO.	DUPL	SAMPLER	CODE	SAMPLE NO.	EAST	NORTH	NTS MAP SHEET	ENVI
50	87	580		TZC		375			920-7	7 Topo

MRK	PPT	TRAN	DFT	BED	PH	TEX	WIDTH m.	DEPTH cm.	VEL	TRIB	GEOLOGY	COLOUR	CNTM	ORG	M.FR.	SLOPE
72	V					610		30	BM		-11	LRB		10	R	
Envir	Drain	Trans	Seep	Drift	Bedr	ph	Text	Thick cm.	Bottom cm.	Horizon	Type	Geology	Colour	Cntm	% Coarse	Shape	Angle	Direction

COMMENTS: 800

Subcrop

Airphoto No.

Chevron

TRAV.# ____ PROJ.# ____ PAGE 4 OF 8

DATE ____ AREA ____

SAMPLE	YEAR	PROJECT NO.	DUPL	SAMPLER	CODE	SAMPLE NO.	EAST	NORTH	NTS MAP SHEET	ENVI
50	87	580		TZC		376			920-7	7 Topo

MRK	PPT	TRAN		DFT	BED	PH	TEX	WIDTH m.	DEPTH cm.	VEL	TRIB	GEOLOGY	COLOUR	CNTM	ORG	M.FR.	SLOPE	
Envir	Drain	Trans	Seep	Drift	Bedr	ph	Text	Thick cm.	Bottom cm.	Horizon	Type	Geology	Colour	Cntm	%	Coarse	Shape	Angle	Direction
7	2	U					7	10	25	BM			MBR		10	R			

COMMENTS:

850

Airphoto No.

SAMPLE	YEAR	PROJECT NO.	DUPL	SAMPLER	CODE	SAMPLE NO.	EAST	NORTH	NTS MAP SHEET	ENVI
50	87	580		TZ		377			920-7	6 Topo

MRK	PPT	TRAN		DFT	BED	PH	TEX	WIDTH m.	DEPTH cm.	VEL	TRIB	GEOLOGY	COLOUR	CNTM	ORG	M.FR.	SLOPE	
Envir	Drain	Trans	Seep	Drift	Bedr	ph	Text	Thick cm.	Bottom cm.	Horizon	Type	Geology	Colour	Cntm	%	Coarse	Shape	Angle	Direction
7	2	U					7	10	30	BM			MBR		10	R			

COMMENTS:

900

Airphoto No.

SAMPLE	YEAR	PROJECT NO.	DUPL	SAMPLER	CODE	SAMPLE NO.	EAST	NORTH	NTS MAP SHEET	ENVI
50	87	580		TZC		378			920-7	2 Topo

MRK	PPT	TRAN		DFT	BED	PH	TEX	WIDTH m.	DEPTH cm.	VEL	TRIB	GEOLOGY	COLOUR	CNTM	ORG	M.FR.	SLOPE	
Envir	Drain	Trans	Seep	Drift	Bedr	ph	Text	Thick cm.	Bottom cm.	Horizon	Type	Geology	Colour	Cntm	%	Coarse	Shape	Angle	Direction
7	2	U					7	10	30	BM			MBR		5	R		5	SE

COMMENTS:

950

Airphoto No.

Chevron

TRAV.# ____ PROJ.# ____ PAGE ____ OF ____

DATE ____ AREA ____

SAMPLE	YEAR	PROJECT NO.	DUPL	SAMPLER	CODE	SAMPLE NO.	EAST	NORTH	NTS MAP SHEET	ENVI
50	87	580		TZC		379			920-7	7 Topo

MRK	PPT	TRAN	DFT	BED	PH	TEX	WIDTH m.	DEPTH cm.	VEL	TRIB	GEOLOGY	COLOUR	CNTM	ORG	M.FR.	SLOPE	
Envir	Drain	Trans	Seep	Drift	Bedr	ph	Text	Thick cm.	Bottom cm.	Horizon	Type	Geology	Colour	Cntm	% Coarse	Shape	Angle	Direction
7	2	V					8	10	30	RT			MBR		5	S	2	56

COMMENTS:

1000

Airphoto No.

SAMPLE	YEAR	PROJECT NO.	DUPL	SAMPLER	CODE	SAMPLE NO.	EAST	NORTH	NTS MAP SHEET	ENVI
508	87	380		TZC		380			920-7	7 Topo

MRK	PPT	TRAN	DFT	BED	PH	TEX	WIDTH m.	DEPTH cm.	VEL	TRIB	GEOLOGY	COLOUR	CNTM	ORG	M.FR.	SLOPE	
Envir	Drain	Trans	Seep	Drift	Bedr	ph	Text	Thick cm.	Bottom cm.	Horizon	Type	Geology	Colour	Cntm	% Coarse	Shape	Angle	Direction
7	2						6	10	25	BM			MBR		5	S		

COMMENTS:

1050

Airphoto No.

SAMPLE	YEAR	PROJECT NO.	DUPL	SAMPLER	CODE	SAMPLE NO.	EAST	NORTH	NTS MAP SHEET	ENVI
50	87	580		TZC		381			920-7	7 Topo

MRK	PPT	TRAN	DFT	BED	PH	TEX	WIDTH m.	DEPTH cm.	VEL	TRIB	GEOLOGY	COLOUR	CNTM	ORG	M.FR.	SLOPE	
Envir	Drain	Trans	Seep	Drift	Bedr	ph	Text	Thick cm.	Bottom cm.	Horizon	Type	Geology	Colour	Cntm	% Coarse	Shape	Angle	Direction
7	2	V					6	10	30	BM			LBR		10	R		

COMMENTS:

1070

Airphoto No.

Chevron

TRAV.# ____ PROJ.# ____ PAGE 5 OF 8

DATE ____ AREA ____

SAMPLE	YEAR	PROJECT NO.	DUPL	SAMPLER	CODE	SAMPLE NO.	EAST	NORTH	NTS MAP SHEET	ENVI
50	87	580		TZC		382			92O-7	7 Topo

MRK	PPT	TRAN	DFT	BED	PH	TEX	WIDTH m.	DEPTH cm.	VEL	TRIB	GEOLOGY	COLOUR	CNTM	ORG	M.FR.	SLOPE	
Envir	Drain	Trans	Drift	Bedr	ph	Text	Thick cm.	Bottom cm.	Horizon	Type	Geology	Colour	Cntm	% Coarse	Shape	Angle	Direction
7	2	U				6	10	25	BM			4 R B		20	B		

COMMENTS:

1150

Airphoto No.

SAMPLE	YEAR	PROJECT NO.	DUPL	SAMPLER	CODE	SAMPLE NO.	EAST	NORTH	NTS MAP SHEET	ENVI
50	87	580		TZC		383			92O-7	7 Topo

MRK	PPT	TRAN	DFT	BED	PH	TEX	WIDTH m.	DEPTH cm.	VEL	TRIB	GEOLOGY	COLOUR	CNTM	ORG	M.FR.	SLOPE	
Envir	Drain	Trans	Drift	Bedr	ph	Text	Thick cm.	Bottom cm.	Horizon	Type	Geology	Colour	Cntm	% Coarse	Shape	Angle	Direction
7	2	U				7	5	15	BT			B B R		20	3		

COMMENTS:

1200

end line

Airphoto No.

SAMPLE	YEAR	PROJECT NO.	DUPL	SAMPLER	CODE	SAMPLE NO.	EAST	NORTH	NTS MAP SHEET	ENVI
50	87	580		TZC		384			92O-7	2 Topo

MRK	PPT	TRAN	DFT	BED	PH	TEX	WIDTH m.	DEPTH cm.	VEL	TRIB	GEOLOGY	COLOUR	CNTM	ORG	M.FR.	SLOPE	
Envir	Drain	Trans	Drift	Bedr	ph	Text	TAick cm.	Bottom cm.	Horizon	Type	Geology	Colour	Cntm	% Coarse	Shape	Angle	Direction
7	2	U				6	10	25	BM			2 B R		20	3	18	NW

COMMENTS:

300

end line

Airphoto No.

Chevron

TRAV.# ____ PROJ.# ____ PAGE ____ OF ____

DATE ____ AREA ____

SAMPLE	YEAR	PROJECT NO.	DUPL	SAMPLER	CODE	SAMPLE NO.	EAST	NORTH	NTS MAP SHEET	ENVI
50	87	580		TZ	C	385			920-7	2 Topo

MRK	PPT	TRAN	DFT	BED	PH	TEX	WIDTH m.	DEPTH cm.	VEL	TRIB	GEOLOGY	COLOUR	CNTM	ORG	M.FR.	SLOPE
Envir	Drain	Trans	Drift	Bedr	ph	Text	Thick cm.	Bottom cm.	Horizon	Type	Geology	Colour	Cntm	% Coarse	Shape	Angle / Direction
7	2	U				6	10	30	BM			LBR		25	S	15 W

COMMENTS: 250

Airphoto No.

SAMPLE	YEAR	PROJECT NO.	DUPL	SAMPLER	CODE	SAMPLE NO.	EAST	NORTH	NTS MAP SHEET	ENVI
50	87	580		TZ	C	386			920-7	2 Topo

MRK	PPT	TRAN	DFT	BED	PH	TEX	WIDTH m.	DEPTH cm.	VEL	TRIB	GEOLOGY	COLOUR	CNTM	ORG	M.FR.	SLOPE
Envir	Drain	Trans	Drift	Bedr	ph	Text	Thick cm.	Bottom cm.	Horizon	Type	Geology	Colour	Cntm	% Coarse	Shape	Angle / Direction
7	2	U				6	10	30	BM			LBR		5	S	18 SW

COMMENTS: 200

Airphoto No.

SAMPLE	YEAR	PROJECT NO.	DUPL	SAMPLER	CODE	SAMPLE NO.	EAST	NORTH	NTS MAP SHEET	ENVI
50	87	580		TZ	C	387			920-7	2 Topo

MRK	PPT	TRAN	DFT	BED	PH	TEX	WIDTH m.	DEPTH cm.	VEL	TRIB	GEOLOGY	COLOUR	CNTM	ORG	M.FR.	SLOPE
Envir	Drain	Trans	Drift	Bedr	ph	Text	Thick cm.	Bottom cm.	Horizon	Type	Geology	Colour	Cntm	% Coarse	Shape	Angle / Direction
7	2	U				6	10	30	C			LBR		60	A	15 NW

COMMENTS: 150

Airphoto No.

Chevron

TRAV.# ____ PROJ.# ____ PAGE 6 OF 6

DATE ____ AREA ____

SAMPLE	YEAR	PROJECT NO.	DUPL	SAMPLER	CODE	SAMPLE NO.	EAST	NORTH	NTS MAP SHEET	ENVI
50	87	580		TZC		388			920-7	2 Topo

MRK	PPT	TRAN	DFT	BED	PH	TEX	WIDTH m.	DEPTH cm.	VEL	TRIB	GEOLOGY	COLOUR	CNTM	ORG	M.FR.	SLOPE
Envir 7	Drain 2	Trans U	Drift	Bedr	ph	Text 6	Thick 10 cm.	Bottom 25 cm.	Horizon BM	Type	Geology	Colour LBR	Cntm	% Coarse 20	Shape S	Angle 15 Direction SW

COMMENTS:

100

Airphoto No.

SAMPLE	YEAR	PROJECT NO.	DUPL	SAMPLER	CODE	SAMPLE NO.	EAST	NORTH	NTS MAP SHEET	ENVI
50	87	580		TZC		389			920-7	2 Topo

MRK	PPT	TRAN	DFT	BED	PH	TEX	WIDTH m.	DEPTH cm.	VEL	TRIB	GEOLOGY	COLOUR	CNTM	ORG	M.FR.	SLOPE
Envir 7	Drain 2	Trans U	Drift	Bedr U	ph	Text 6	Thick 10 cm.	Bottom 20 cm.	Horizon BM	Type	Geology	Colour LBR	Cntm	% Coarse 20	Shape S	Angle 15 Direction NW

COMMENTS:

50

Airphoto No.

SAMPLE	YEAR	PROJECT NO.	DUPL	SAMPLER	CODE	SAMPLE NO.	EAST	NORTH	NTS MAP SHEET	ENVI
50	87	580		TZC		390			920-7	2 Topo

MRK	PPT	TRAN	DFT	BED	PH	TEX	WIDTH m.	DEPTH cm.	VEL	TRIB	GEOLOGY	COLOUR	CNTM	ORG	M.FR.	SLOPE
Envir 7	Drain 2	Trans U	Drift	Bedr U	ph	Text 6	Thick 10 cm.	Bottom 30 cm.	Horizon BM	Type	Geology	Colour LBR	Cntm	% Coarse 15	Shape A	Angle 15 Direction S

COMMENTS:

N. Side Rd.

Airphoto No.

Chevron

TRAV.# ____ PROJ.# ____ PAGE ____ OF ____

DATE ____ AREA ____

SAMPLE	YEAR	PROJECT NO.	DUPL	SAMPLER	CODE	SAMPLE NO.	EAST	NORTH	NTS MAP SHEET	ENVI
50	87	580		TZC		391			920-7	2 Topo

MRK	PPT	TRAN	DFT	BED	PH	TEX	WIDTH m.	DEPTH cm.	VEL	TRIB	GEOLOGY	COLOUR	CNTM	ORG	M.FR.	SLOPE
Envir	Drain	Trans	Drift	Bedr	ph	Text	Thick cm.	Bottom cm.	Horizon	Type	Geology	Colour	Cntm	% Coarse	Shape	Angle / Direction
7	1	U				6	10	35	C	1	-2-	4BR		10	A	10 S

COMMENTS:

50 Subenvir.

Airphoto No.

SAMPLE	YEAR	PROJECT NO.	DUPL	SAMPLER	CODE	SAMPLE NO.	EAST	NORTH	NTS MAP SHEET	ENVI
50	87	580		TZC		392			920-7	9 Topo

MRK	PPT	TRAN	DFT	BED	PH	TEX	WIDTH m.	DEPTH cm.	VEL	TRIB	GEOLOGY	COLOUR	CNTM	ORG	M.FR.	SLOPE
Envir	Drain	Trans	Drift	Bedr	ph	Text	Thick cm.	Bottom cm.	Horizon	Type	Geology	Colour	Cntm	% Coarse	Shape	Angle / Direction
7	2	U				6	10	20	BM			4BR		30	A	10 S

COMMENTS:

100

Airphoto No.

SAMPLE	YEAR	PROJECT NO.	DUPL	SAMPLER	CODE	SAMPLE NO.	EAST	NORTH	NTS MAP SHEET	ENVI
50	87	580		TZC		393			920-7	2 Topo

MRK	PPT	TRAN	DFT	BED	PH	TEX	WIDTH m.	DEPTH cm.	VEL	TRIB	GEOLOGY	COLOUR	CNTM	ORG	M.FR.	SLOPE
Envir	Drain	Trans	Drift	Bedr	ph	Text	Thick cm.	Bottom cm.	Horizon	Type	Geology	Colour	Cntm	% Coarse	Shape	Angle / Direction
7	2	U	U			6	10	20	C	1	-2-	4BR		40	A	10 S

COMMENTS:

150

Airphoto No.

Chevron

TRAV.# ____ PROJ.# ____ PAGE 7 OF 8

DATE ____ AREA ____

SAMPLE	YEAR	PROJECT NO.	DUPL	SAMPLER	CODE	SAMPLE NO.	EAST	NORTH	NTS MAP SHEET	ENVI
50	87	580		TZ	C	394			92O-7	2 Topo

MRK	PPT	TRAN	DFT	BED	PH	TEX	WIDTH m.	DEPTH cm.	VEL	TRIB	GEOLOGY	COLOUR	CNTM	ORG	M.FR.	SLOPE
Envir	Drain	Trans	Drift	Bedr	ph	Text	Thick cm.	Bottom cm.	Horizon	Type	Geology	Colour	Cntm	% Coarse	Shape	Angle / Direction
7	U					6	10	30	B			LBR		5	S	1 DS

COMMENTS:

200

Airphoto No.

SAMPLE	YEAR	PROJECT NO.	DUPL	SAMPLER	CODE	SAMPLE NO.	EAST	NORTH	NTS MAP SHEET	ENVI
50	87	580		TZ	C	395			92O-7	2 Topo

MRK	PPT	TRAN	DFT	BED	PH	TEX	WIDTH m.	DEPTH cm.	VEL	TRIB	GEOLOGY	COLOUR	CNTM	ORG	M.FR.	SLOPE
Envir	Drain	Trans	Drift	Bedr	ph	Text	Thick cm.	Bottom cm.	Horizon	Type	Geology	Colour	Cntm	% Coarse	Shape	Angle / Direction
7	U					6	10	20	B			LBR		1	S	1 DS

COMMENTS:

250

Airphoto No.

SAMPLE	YEAR	PROJECT NO.	DUPL	SAMPLER	CODE	SAMPLE NO.	EAST	NORTH	NTS MAP SHEET	ENVI
50	87	580		TZ	C	396			92O-7	2 Topo

MRK	PPT	TRAN	DFT	BED	PH	TEX	WIDTH m.	DEPTH cm.	VEL	TRIB	GEOLOGY	COLOUR	CNTM	ORG	M.FR.	SLOPE
Envir	Drain	Trans	Drift	Bedr	ph	Text	Thick cm.	Bottom cm.	Horizon	Type	Geology	Colour	Cntm	% Coarse	Shape	Angle / Direction
7	U					8	10	40	BT			DBK		—	—	1 DS W

COMMENTS:

300

Airphoto No.

Chevron

TRAV.# ____ PROJ.# ____ PAGE ____ OF ____

DATE ____ AREA ____

SAMPLE	YEAR	PROJECT NO.	DUPL	SAMPLER	CODE	SAMPLE NO.	EAST	NORTH	NTS MAP SHEET	ENVI
50	87	5801		TZC		397			920-7	2 Topo

MRK	PPT	TRAN		DFT	BED	PH	TEX	WIDTH m.	DEPTH cm.	VEL	TRIB	GEOLOGY	COLOUR	CNTM	ORG	M.FR.	SLOPE	
Envir	Drain	Trans	Seep	Drift	Bedr	ph	Text	Thick cm.	Bottom cm.	Horizon	Type	Geology	Colour	Cntm	% Coarse	Shape	Angle	Direction
7	1	U					7	0	25	BM			1BR		10	S	5	W

COMMENTS:

350

Airphoto No.

SAMPLE	YEAR	PROJECT NO.	DUPL	SAMPLER	CODE	SAMPLE NO.	EAST	NORTH	NTS MAP SHEET	ENVI
			12			398				Topo

MRK	PPT	TRAN		DFT	BED	PH	TEX	WIDTH m.	DEPTH cm.	VEL	TRIB	GEOLOGY	COLOUR	CNTM	ORG	M.FR.	SLOPE	
Envir	Drain	Trans	Seep	Drift	Bedr	ph	Text	Thick cm.	Bottom cm.	Horizon	Type	Geology	Colour	Cntm	% Coarse	Shape	Angle	Direction

COMMENTS:

same as 397

350

Airphoto No.

SAMPLE	YEAR	PROJECT NO.	DUPL	SAMPLER	CODE	SAMPLE NO.	EAST	NORTH	NTS MAP SHEET	ENVI
50	87	5801		TZC		399			920-7	2 Topo

MRK	PPT	TRAN		DFT	BED	PH	TEX	WIDTH m.	DEPTH cm.	VEL	TRIB	GEOLOGY	COLOUR	CNTM	ORG	M.FR.	SLOPE	
Envir	Drain	Trans	Seep	Drift	Bedr	ph	Text	Thick cm.	Bottom cm.	Horizon	Type	Geology	Colour	Cntm	% Coarse	Shape	Angle	Direction
7	1	U					6	10	25	BM			1BR		10	SR	5	W

COMMENTS:

400

N

Airphoto No.

Chevron

TRAV.# ____ PROJ.# ____ PAGE 8 OF 8

DATE ____ AREA ____

SAMPLE	YEAR	PROJECT NO.	DUPL	SAMPLER	CODE	SAMPLE NO.	EAST	NORTH	NTS MAP SHEET	ENVI
50	87	580		TZC		400			920-7	2 Topo

MRK	PPT	TRAN	DFT	BED	PH	TEX	WIDTH m.	DEPTH cm.	VEL	TRIB	GEOLOGY	COLOUR	CNTM	ORG	M.FR.	SLOPE
7	2	U				6	1 0	2 5	R	M		1 DR				1 0 W
Envir	Drain	Trans	Drift	Bedr	ph	Text	Thick cm.	Bottom cm.	Horizon	Type	Geology	Colour	Cntm	%	Coarse	Shape	Angle	Direction

COMMENTS: 450

Airphoto No.

SAMPLE	YEAR	PROJECT NO.	DUPL	SAMPLER	CODE	SAMPLE NO.	EAST	NORTH	NTS MAP SHEET	ENVI
50	87	580		TZC		401			920-7	2 Topo

MRK	PPT	TRAN	DFT	BED	PH	TEX	WIDTH m.	DEPTH cm.	VEL	TRIB	GEOLOGY	COLOUR	CNTM	ORG	M.FR.	SLOPE
7	1	U				8	1 0	2 5	B	T		MBR		1 0	S	1 0 W
Envir	Drain	Trans	Drift	Bedr	ph	Text	Thick cm.	Bottom cm.	Horizon	Type	Geology	Colour	Cntm	%	Coarse	Shape	Angle	Direction

COMMENTS: 500

Airphoto No.

SAMPLE	YEAR	PROJECT NO.	DUPL	SAMPLER	CODE	SAMPLE NO.	EAST	NORTH	NTS MAP SHEET	ENVI
50	87	580		TZC		402			920-7	2 Topo

MRK	PPT	TRAN	DFT	BED	PH	TEX	WIDTH m.	DEPTH cm.	VEL	TRIB	GEOLOGY	COLOUR	CNTM	ORG	M.FR.	SLOPE
7	2	U				8	1 0	3 5	B	T		DBR		1 0	R	1 0 W
Envir	Drain	Trans	Drift	Bedr	ph	Text	Thick cm.	Bottom cm.	Horizon	Type	Geology	Colour	Cntm	%	Coarse	Shape	Angle	Direction

COMMENTS: 550

Airphoto No.

Chevron

TRAV.# 27 PROJ.# ____ PAGE ____ OF ____

DATE June 25 AREA ____

SAMPLE	YEAR	PROJECT NO.	DUPL	SAMPLER	CODE	SAMPLE NO.	EAST	NORTH	NTS MAP SHEET	ENVI
50	87	5830		TZC		403			920-7	2 Topo

MRK	PPT	TRAN	DFT	BED	PH	TEX	WIDTH m.	DEPTH cm.	VEL	TRIB	GEOLOGY	COLOUR	CNTM	ORG	M.FR.	SLOPE
72	U					3	10	35	RT			DBR		1	R	10 U
Envir	Drain	Trans	Seep	Drift	Bedr	ph	Text	Thick cm.	Bottom cm.	Horizon	Type	Geology	Colour	Cntm	% Coarse	Shape	Angle	Direction

COMMENTS:

600

Airphoto No.

SAMPLE	YEAR	PROJECT NO.	DUPL	SAMPLER	CODE	SAMPLE NO.	EAST	NORTH	NTS MAP SHEET	ENVI
50	87	5804		TZC		404			920-7	2 Topo

MRK	PPT	TRAN	DFT	BED	PH	TEX	WIDTH m.	DEPTH cm.	VEL	TRIB	GEOLOGY	COLOUR	CNTM	ORG	M.FR.	SLOPE
72	U					3	10	35	RT			DBR				15 U
Envir	Drain	Trans	Seep	Drift	Bedr	ph	Text	Thick cm.	Bottom cm.	Horizon	Type	Geology	Colour	Cntm	% Coarse	Shape	Angle	Direction

COMMENTS:

650
end line

Airphoto No.

SAMPLE	YEAR	PROJECT NO.	DUPL	SAMPLER	CODE	SAMPLE NO.	EAST	NORTH	NTS MAP SHEET	ENVI
										Topo

MRK	PPT	TRAN	DFT	BED	PH	TEX	WIDTH m.	DEPTH cm.	VEL	TRIB	GEOLOGY	COLOUR	CNTM	ORG	M.FR.	SLOPE
Envir	Drain	Trans	Seep	Drift	Bedr	ph	Text	Thick cm.	Bottom cm.	Horizon	Type	Geology	Colour	Cntm	% Coarse	Shape	Angle	Direction

COMMENTS:

Airphoto No.

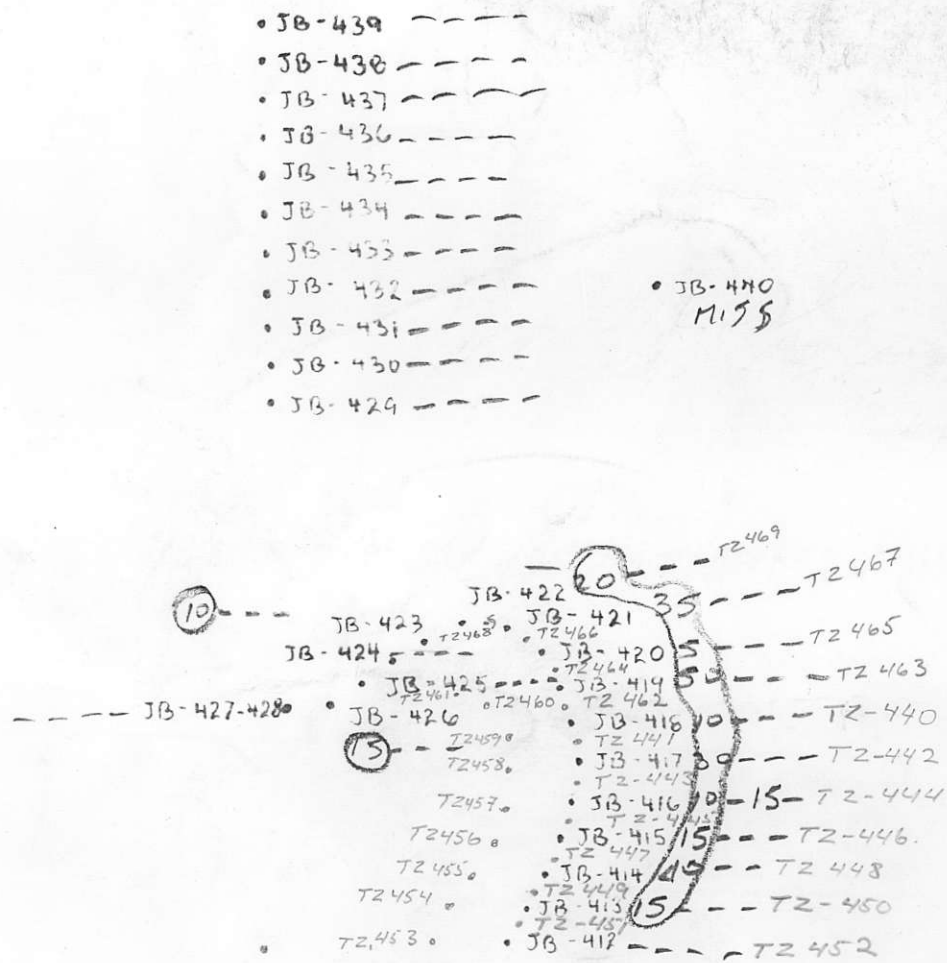
JB-439
JB-438
JB-437
JB-436
JB-435
JB-434
JB-433
JB-432
JB-431
JB-430
JB-429
JB-440
MISS
TZ469
TZ467
TZ465
TZ463
TZ-440
TZ-442
TZ-444
TZ-446
TZ 448
TZ-450
TZ 452
JB-422
JB-421
JB-423
JB-424
JB-425
JB-426
JB-427-428
JB-420
JB-419
JB-418
JB-417
JB-416
JB-415
JB-414
JB-413
JB-412
TZ468
TZ466
TZ464
TZ461
TZ460
TZ 462
TZ459
TZ458
TZ441
TZ-443
TZ457
TZ456
TZ 447
TZ455
TZ 449
TZ454
TZ-451
TZ453
10
15
20
35
50
10
30
40
15
15
15
15

TZ-10

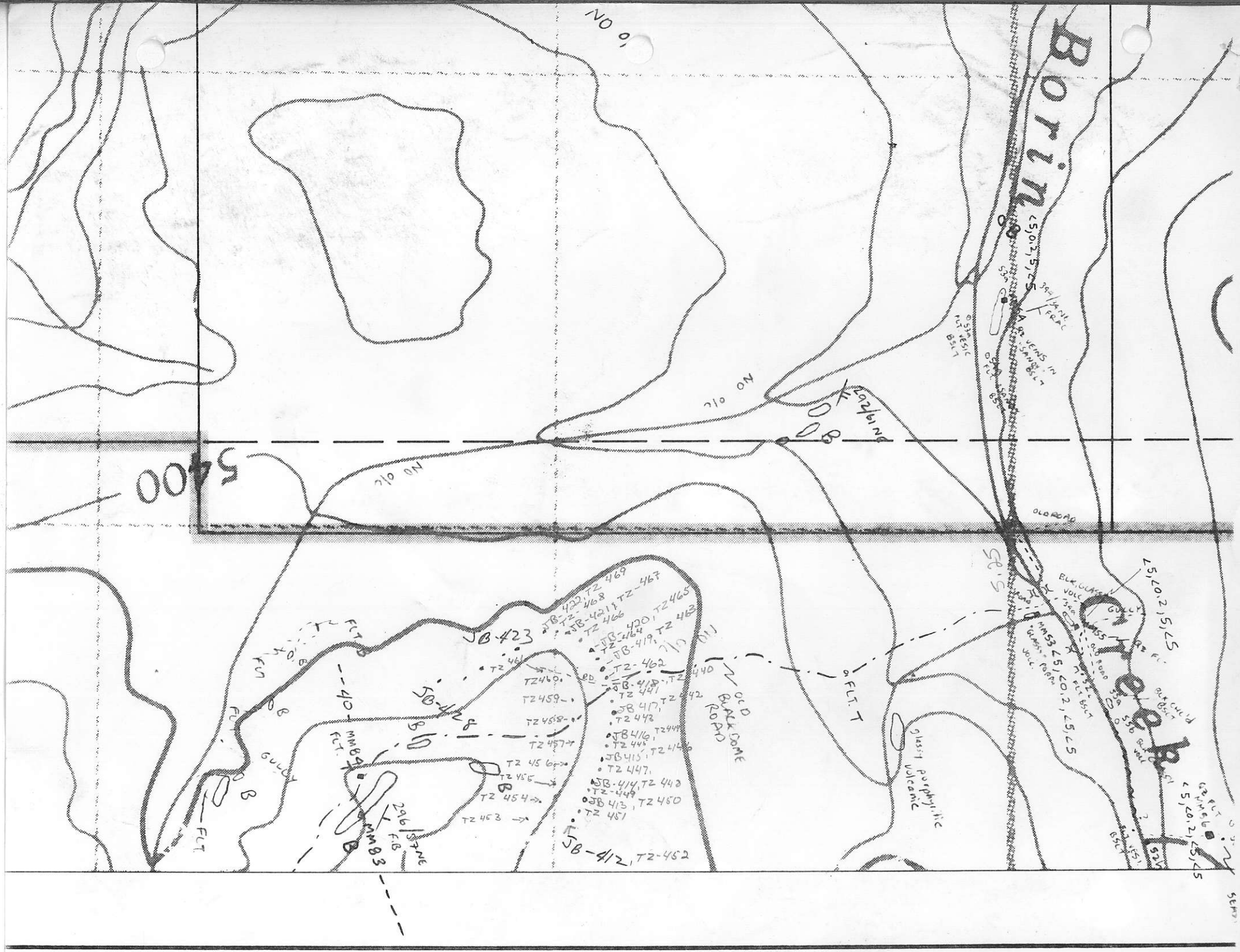

Borin
Creek
5400
NO 0/C
OLD ROAD
OLD BLACK DOME ROAD
glassy porphyritic volcanic
JB-423
JB-428
JB-412
JB-422, TZ 469
JB-421, TZ-467
JB-420, TZ 465
JB-419, TZ 463
JB-418, TZ 440
JB 417, TZ 442
JB 416, TZ 444
JB 415, TZ 446
JB-414, TZ 448
JB 413, TZ 450
TZ 451
TZ 452
TZ 453
TZ 454
TZ 455
TZ 456
TZ 457
TZ 458
TZ 459
TZ 460
TZ 461
TZ 462
TZ 463
TZ 464
TZ 465
TZ 466
TZ 467
TZ 468
TZ 469
TZ 440
TZ 441
TZ 442
TZ 443
TZ 444
TZ 445
TZ 446
TZ 447
TZ 448
TZ 449
TZ 450
TZ 451
TZ 452
MM83
MM84
MM53
MM56
FLT
GULLY

SAMPLE	YEAR	PROJECT NO.	DUPL	SAMPLER	CODE	SAMPLE NO.	EAST	NORTH	NTS MAP SHEET	ENVI
50	87	580		TZC		446			920-7/8	2 Topo

MRK	PPT	TRAN	DFT	BED	PH	TEX	WIDTH m.	DEPTH cm.	VEL	TRIB	GEOLOGY	COLOUR	CNTM	ORG	M.FR.	SLOPE
Envir	Drain	Trans	Seep	Drift	Bedr	ph	Text	Thick cm	Bottom cm	Horizon	Type	Geology	Colour	Cntm	% Coarse	Shape	Angle	Direction
7	2	6				5	5	15	BM				ZBR		25	B	14	N

COMMENTS:

Same as JB 418

Float, B.D, vein.

Airphoto No.

SAMPLE	YEAR	PROJECT NO.	DUPL	SAMPLER	CODE	SAMPLE NO.	EAST	NORTH	NTS MAP SHEET	ENVI
50	87	580		TZC		441	9		920-7	2 Topo

MRK	PPT	TRAN	DFT	BED	PH	TEX	WIDTH m.	DEPTH cm.	VEL	TRIB	GEOLOGY	COLOUR	CNTM	ORG	M.FR.	SLOPE
Envir	Drain	Trans	Seep	Drift	Bedr	ph	Text	Thick cm	Bottom cm	Horizon	Type	Geology	Colour	Cntm	% Coarse	Shape	Angle	Direction
7	2	6				S	10	25	BM				MBR		20	B	12	N

COMMENTS:

25m East of 440, 418.

Airphoto No.

SAMPLE	YEAR	PROJECT NO.	DUPL	SAMPLER	CODE	SAMPLE NO.	EAST	NORTH	NTS MAP SHEET	ENVI
50	87	580		TZC		442			920-7/8	2 Topo

MRK	PPT	TRAN	DFT	BED	PH	TEX	WIDTH m.	DEPTH cm.	VEL	TRIB	GEOLOGY	COLOUR	CNTM	ORG	M.FR.	SLOPE
Envir	Drain	Trans	Seep	Drift	Bedr	ph	Text	Thick cm	Bottom cm	Horizon	Type	Geology	Colour	Cntm	% Coarse	Shape	Angle	Direction
7	2	6				7	5	15	BM				MBR		5	B	14	N

COMMENTS:

Same as JB 417

Airphoto No.

Chevron

TRAV.# TZ-

PROJ.# 580

PAGE 4 OF 5

DATE July 22/87

AREA Chevron

SAMPLE	YEAR	PROJECT NO.	DUPL	SAMPLER	CODE	SAMPLE NO.	EAST	NORTH	NTS MAP SHEET	ENVI
5	87	580		TZC		443			920-7/8	2

MRK	PPT	TRAN	DFT	BED	PH	TEX	WIDTH m.	DEPTH cm.	VEL	TRIB	GEOLOGY	COLOUR	CNTM	ORG	M.FR.	SLOPE
						7	10	20	BM			M BR			5S	
Envir	Drain	Trans	Drift	Bedr	ph	Text	Thick cm	Bottom cm	Horizon	Type	Geology	Colour	Cntm	%	Coarse	Shape	Angle	Direction

COMMENTS: 25 m From 442

Airphoto No.

SAMPLE	YEAR	PROJECT NO.	DUPL	SAMPLER	CODE	SAMPLE NO.	EAST	NORTH	NTS MAP SHEET	ENVI
5	87	580		TZC		444			920-7/8	2

MRK	PPT	TRAN	DFT	BED	PH	TEX	WIDTH m.	DEPTH cm.	VEL	TRIB	GEOLOGY	COLOUR	CNTM	ORG	M.FR.	SLOPE
						7	5	15	BM			M BR			5B	
Envir	Drain	Trans	Drift	Bedr	ph	Text	Thick cm	Bottom cm	Horizon	Type	Geology	Colour	Cntm	%	Coarse	Shape	Angle	Direction

COMMENTS: Same as JB 4/6

Airphoto No.

SAMPLE	YEAR	PROJECT NO.	DUPL	SAMPLER	CODE	SAMPLE NO.	EAST	NORTH	NTS MAP SHEET	ENVI
50	87	580		TZC		445			920-7/8	2

MRK	PPT	TRAN	DFT	BED	PH	TEX	WIDTH m.	DEPTH cm.	VEL	TRIB	GEOLOGY	COLOUR	CNTM	ORG	M.FR.	SLOPE
						7	10	25	BM			M BR			NOR	
Envir	Drain	Trans	Drift	Bedr	ph	Text	Thick cm	Bottom cm	Horizon	Type	Geology	Colour	Cntm	%	Coarse	Shape	Angle	Direction

COMMENTS:

Airphoto No.

Chevron

TRAV.# ____ PROJ.# ____ PAGE ____ OF ____

DATE ____ AREA ____

Chevron

TRAV.# ____ PROJ.# 580 PAGE 2 OF 5

DATE July 22/87 AREA Chinn

SAMPLE	YEAR	PROJECT NO.	DUPL	SAMPLER	CODE	SAMPLE NO.	EAST	NORTH	NTS MAP SHEET	ENVI
5087		580		TZC		446			920-7/8	2 Topo

MRK	PPT	TRAN	DFT	BED	PH	TEX	WIDTH m.	DEPTH cm.	VEL	TRIB	GEOLOGY	COLOUR	CNTM	ORG	M.FR.	SLOPE
Envir	Drain	Trans	Drift	Bedr	ph	Text	Thick cm.	Bottom cm.	Horizon	Type	Geology	Colour	Cntm	% Coarse	Shape	Angle / Direction
7	2	L				7	5	20	R	M		MBR		5	R	15 N

COMMENTS:

Same as JB 415

Airphoto No.

SAMPLE	YEAR	PROJECT NO.	DUPL	SAMPLER	CODE	SAMPLE NO.	EAST	NORTH	NTS MAP SHEET	ENVI
5087		580		TZC		447			920-7/8	2 Topo

MRK	PPT	TRAN	DFT	BED	PH	TEX	WIDTH m.	DEPTH cm.	VEL	TRIB	GEOLOGY	COLOUR	CNTM	ORG	M.FR.	SLOPE
Envir	Drain	Trans	Drift	Bedr	ph	Text	Thick cm.	Bottom cm.	Horizon	Type	Geology	Colour	Cntm	% Coarse	Shape	Angle / Direction
7	2	L				7	5	15	R	M		MBR		1	R	10 N

COMMENTS:

Airphoto No.

SAMPLE	YEAR	PROJECT NO.	DUPL	SAMPLER	CODE	SAMPLE NO.	EAST	NORTH	NTS MAP SHEET	ENVI
50	87	580		TZC		448			920	2 Topo

MRK	PPT	TRAN	DFT	BED	PH	TEX	WIDTH m.	DEPTH cm.	VEL	TRIB	GEOLOGY	COLOUR	CNTM	ORG	M.FR.	SLOPE
Envir	Drain	Trans	Drift	Bedr	ph	Text	Thick cm.	Bottom cm.	Horizon	Type	Geology	Colour	Cntm	% Coarse	Shape	Angle / Direction
7	2	L				7	5	15	R	M		MBR		1	S	1 NE

COMMENTS:

Same as 414

Airphoto No.

Chevron

TRAV.# ____ PROJ.# ____ PAGE ____ OF ____

DATE ____ AREA ____

SAMPLE	YEAR	PROJECT NO.	DUPL	SAMPLER	CODE	SAMPLE NO.	EAST	NORTH	NTS MAP SHEET	ENVI
50	87	580		TZ	C	449	+	+	920-7/8	2 Topo

MRK	PPT	TRAN	DFT	BED	PH	TEX	WIDTH m.	DEPTH cm.	VEL	TRIB	GEOLOGY	COLOUR	CNTM	ORG	M.FR.	SLOPE
72	L					7	5	15 BM				LBR			5R	12 N

Envir Drain Trans Seep Drift Bedr ph Text Thick cm. Bottom cm. Horizon Type Geology Colour Cntm % Coarse Shape Angle Direction

COMMENTS:

Airphoto No.

SAMPLE	YEAR	PROJECT NO.	DUPL	SAMPLER	CODE	SAMPLE NO.	EAST	NORTH	NTS MAP SHEET	ENVI
50	87	580		TZ	C	450	+	+	920-7/8	2 Topo

MRK	PPT	TRAN	DFT	BED	PH	TEX	WIDTH m.	DEPTH cm.	VEL	TRIB	GEOLOGY	COLOUR	CNTM	ORG	M.FR.	SLOPE
72	L					7	5	20 BM				MBR			12R	10 NE

Envir Drain Trans Seep Drift Bedr ph Text Thick cm. Bottom cm. Horizon Type Geology Colour Cntm % Coarse Shape Angle Direction

COMMENTS:

Same as JB 413

Airphoto No.

SAMPLE	YEAR	PROJECT NO.	DUPL	SAMPLER	CODE	SAMPLE NO.	EAST	NORTH	NTS MAP SHEET	ENVI
50	87	580		TZ	C	451	+	+	920-7/8	2 Topo

MRK	PPT	TRAN	DFT	BED	PH	TEX	WIDTH m.	DEPTH cm.	VEL	TRIB	GEOLOGY	COLOUR	CNTM	ORG	M.FR.	SLOPE
72	L					7	5	20 BM				MBR			5R	10 N

Envir Drain Trans Seep Drift Bedr ph Text Thick cm. Bottom cm. Horizon Type Geology Colour Cntm % Coarse Shape Angle Direction

COMMENTS:

Airphoto No.

Chevron

TRAV.# ____ PROJ.# 580 PAGE 3 OF 5

DATE July 22/87 AREA Churn.

SAMPLE	YEAR	PROJECT NO.	DUPL	SAMPLER	CODE	SAMPLE NO.	EAST	NORTH	NTS MAP SHEET	ENVI
50	87	580		TZ	C	452			920-7/8	2 Topo

MRK	PPT	TRAN	DFT	BED	PH	TEX	WIDTH m.	DEPTH cm.	VEL	TRIB	GEOLOGY	COLOUR	CNTM	ORG	M.FR.	SLOPE
Envir	Drain	Trans	Drift	Bedr	ph	Text	Thick cm.	Bottom cm.	Horizon	Type	Geology	Colour	Cntm	% Coarse	Shape	Angle Direction
72	L					7	10	20	BM			MBR			1R	10N

COMMENTS: same as JB 412.

Airphoto No.

SAMPLE	YEAR	PROJECT NO.	DUPL	SAMPLER	CODE	SAMPLE NO.	EAST	NORTH	NTS MAP SHEET	ENVI
50	87	580		TZ	C	453			920-7/8	2 Topo

MRK	PPT	TRAN	DFT	BED	PH	TEX	WIDTH m.	DEPTH cm.	VEL	TRIB	GEOLOGY	COLOUR	CNTM	ORG	M.FR.	SLOPE
Envir	Drain	Trans	Drift	Bedr	ph	Text	Thick cm.	Bottom cm.	Horizon	Type	Geology	Colour	Cntm	% Coarse	Shape	Angle Direction
72	L					7	5	20	BM			MRB			15R	10N

COMMENTS: 100 m south of 412.
altered white volcanic

Airphoto No.

SAMPLE	YEAR	PROJECT NO.	DUPL	SAMPLER	CODE	SAMPLE NO.	EAST	NORTH	NTS MAP SHEET	ENVI
50	87	580		TZ	C	454			920 78	2 Topo

MRK	PPT	TRAN	DFT	BED	PH	TEX	WIDTH m.	DEPTH cm.	VEL	TRIB	GEOLOGY	COLOUR	CNTM	ORG	M.FR.	SLOPE
Envir	Drain	Trans	Drift	Bedr	ph	Text	Thick cm.	Bottom cm.	Horizon	Type	Geology	Colour	Cntm	% Coarse	Shape	Angle Direction
72	L						5	10	C			MBR			10R	10N

COMMENTS: 50 m From 453 towards road.

Airphoto No.

Chevron

TRAV.# ____ PROJ.# ____ PAGE ____ OF ____

DATE ____ AREA ____

SAMPLE	YEAR	PROJECT NO.	DUPL	SAMPLER	CODE	SAMPLE NO.	EAST	NORTH	NTS MAP SHEET	ENVI
50	87	580		TZ	C	455			92078	2 Topo

MRK	PPT	TRAN	DFT	BED	PH	TEX	WIDTH m.	DEPTH cm.	VEL	TRIB	GEOLOGY	COLOUR	CNTM	ORG	M.FR.	SLOPE
Envir	Drain	Trans Seep	Drift	Bedr	ph	Text	Thick cm.	Bottom cm.	Horizon	Type	Geology	Colour	Cntm	% Coarse	Shape	Angle Direction
41	42	43 44	45	46	47 48	49	50 51	52 53 54	55 56	57	58 59 60	61 62 63 64	65 66	67 68	69 70	71 72 73 74 75 76 77 78 79 80
						4	5	20	BM			MBR			1 R	1 0 N

COMMENTS: 6+100 towards road

Airphoto No.

SAMPLE	YEAR	PROJECT NO.	DUPL	SAMPLER	CODE	SAMPLE NO.	EAST	NORTH	NTS MAP SHEET	ENVI
50	87	580		TZ	C	456			92078	1 Topo

MRK	PPT	TRAN	DFT	BED	PH	TEX	WIDTH m.	DEPTH cm.	VEL	TRIB	GEOLOGY	COLOUR	CNTM	ORG	M.FR.	SLOPE
Envir	Drain	Trans Seep	Drift	Bedr	ph	Text	Thick cm.	Bottom cm.	Horizon	Type	Geology	Colour	Cntm	% Coarse	Shape	Angle Direction
41	42	43 44	45	46	47 48	49	50 51	52 53 54	55 56	57	58 59 60	61 62 63 64	65 66	67 68	69 70	71 72 73 74 75 76 77 78 79 80
						4	5	10	GL			MBR		20	R	

COMMENTS: 1+50

Airphoto No.

SAMPLE	YEAR	PROJECT NO.	DUPL	SAMPLER	CODE	SAMPLE NO.	EAST	NORTH	NTS MAP SHEET	ENVI
50	87	580		TZ	C	457			92078	2 Topo

MRK	PPT	TRAN	DFT	BED	PH	TEX	WIDTH m.	DEPTH cm.	VEL	TRIB	GEOLOGY	COLOUR	CNTM	ORG	M.FR.	SLOPE
Envir	Drain	Trans Seep	Drift	Bedr	ph	Text	Thick cm.	Bottom cm.	Horizon	Type	Geology	Colour	Cntm	% Coarse	Shape	Angle Direction
41	42	43 44	45	46	47 48	49	50 51	52 53 54	55 56	57	58 59 60	61 62 63 64	65 66	67 68	69 70	71 72 73 74 75 76 77 78 79 80
						4	5	10	GL			MBR		10	S	10 NE

COMMENTS: 2+00

Airphoto No.

Chevron

TRAV.# _____ PROJ.# 580 PAGE 4 OF 5

DATE July 22/87 AREA Chuna

SAMPLE	YEAR	PROJECT NO.	DUPL	SAMPLER	CODE	SAMPLE NO.	EAST	NORTH	NTS MAP SHEET	ENVI
50	87	580		TZC		458			92078	2 Topo

MRK	PPT	TRAN		DFT	BED	PH	TEX	WIDTH m.	DEPTH cm.	VEL	TRIB	GEOLOGY	COLOUR	CNTM	ORG	M.FR.	SLOPE	
Envir	Depth	Trans	Seep	Drift	Bedr	ph	Text	Thick cm	Bottom cm	Horizon	Type	Geology	Colour	Cntm	% Coarse	Shape	Angle	Direction
7	2	4					4	5	15	BM			NRB		1	S	15	N

COMMENTS:

2+50

Airphoto No.

SAMPLE	YEAR	PROJECT NO.	DUPL	SAMPLER	CODE	SAMPLE NO.	EAST	NORTH	NTS MAP SHEET	ENVI
50	87	580		TZC		459			92078	2 Topo

MRK	PPT	TRAN		DFT	BED	PH	TEX	WIDTH m.	DEPTH cm.	VEL	TRIB	GEOLOGY	COLOUR	CNTM	ORG	M.FR.	SLOPE	
Envir	Depth	Trans	Seep	Drift	Bedr	ph	Text	Thick cm	Bottom cm	Horizon	Type	Geology	Colour	Cntm	% Coarse	Shape	Angle	Direction
7	2	4			P		7	5	15	GL			LBR		10	R	17	W

COMMENTS:

3+00

Airphoto No.

SAMPLE	YEAR	PROJECT NO.	DUPL	SAMPLER	CODE	SAMPLE NO.	EAST	NORTH	NTS MAP SHEET	ENVI
50	87	580		TZC		460			92078	2 Topo

MRK	PPT	TRAN		DFT	BED	PH	TEX	WIDTH m.	DEPTH cm.	VEL	TRIB	GEOLOGY	COLOUR	CNTM	ORG	M.FR.	SLOPE	
Envir	Depth	Trans	Seep	Drift	Bedr	ph	Text	Thick cm	Bottom cm	Horizon	Type	Geology	Colour	Cntm	% Coarse	Shape	Angle	Direction
7	2	4					4	5	15	BM			LBR		1	S	13	W

COMMENTS:

3+50

Road 3+62

Airphoto No.

Chevron

TRAV. # ____ PROJ. # ____ PAGE ____ OF ____

DATE ____ AREA ____

SAMPLE	YEAR	PROJECT NO.	DUPL	SAMPLER	CODE	SAMPLE NO.	EAST	NORTH	NTS MAP SHEET	ENVI
50	87	580		TZ	C	461	+	+	92078	2 Topo

MRK	PPT	TRAN	DFT	BED	PH	TEX	WIDTH m.	DEPTH cm.	VEL	TRIB	GEOLOGY	COLOUR	CNTM	ORG	M.FR.	SLOPE
72	L					4	10	25	BM			MRB	R		1R	15 SW

Envir, Drain, Trans, Seep, Drift, Bedr, ph, Text, Thick cm., Bottom cm., Horizon, Type, Geology, Colour, Cntm, % Coarse, Shape, Angle, Direction

COMMENTS:

same side of Rd as 460 but up Rd. 194m down Rd

Rnd quartz ball in hole. From 461 To 440

Airphoto No.

SAMPLE	YEAR	PROJECT NO.	DUPL	SAMPLER	CODE	SAMPLE NO.	EAST	NORTH	NTS MAP SHEET	ENVI
50	87	580		TZ	C	462	+	+	92078	2 Topo

MRK	PPT	TRAN	DFT	BED	PH	TEX	WIDTH m.	DEPTH cm.	VEL	TRIB	GEOLOGY	COLOUR	CNTM	ORG	M.FR.	SLOPE
72	L					7	5	20	BM			MBR			5S	10 NW

Envir, Drain, Trans, Seep, Drift, Bedr, ph, Text, Thick cm., Bottom cm., Horizon, Type, Geology, Colour, Cntm, % Coarse, Shape, Angle, Direction

COMMENTS:

25m SW of JB 418 accross Rd

Airphoto No.

SAMPLE	YEAR	PROJECT NO.	DUPL	SAMPLER	CODE	SAMPLE NO.	EAST	NORTH	NTS MAP SHEET	ENVI
50	87	580		TZ	C	463	+	+	92078	2 Topo

MRK	PPT	TRAN	DFT	BED	PH	TEX	WIDTH m.	DEPTH cm.	VEL	TRIB	GEOLOGY	COLOUR	CNTM	ORG	M.FR.	SLOPE
72	L					7	5	20	BM			MBR			1S	15 NW

Envir, Drain, Trans, Seep, Drift, Bedr, ph, Text, Thick cm., Bottom cm., Horizon, Type, Geology, Colour, Cntm, % Coarse, Shape, Angle, Direction

COMMENTS:

JB 419.

Airphoto No.

SAMPLE	YEAR	PROJECT NO.	DUPL	SAMPLER	CODE	SAMPLE NO.	EAST	NORTH	NTS MAP SHEET	ENVI
50	87	580		TZC		464			92078	2 Topo

MRK	PPT	TRAN		DFT	BED	PH	TEX	WIDTH m.	DEPTH cm.	VEL	TRIB	GEOLOGY	COLOUR	CNTM	ORG	M.FR.	SLOPE	
Envir	Drain	Trans	Seep	Drift	Bedr	ph	Text	Thick cm.	Bottom cm.	Horizon	Type	Geology	Colour	Cntm	% Colour	Shape	Angle	Direction
7	2	L					4	5	20	BM			MBR		5	S	15	NW

COMMENTS:

Airphoto No.

SAMPLE	YEAR	PROJECT NO.	DUPL	SAMPLER	CODE	SAMPLE NO.	EAST	NORTH	NTS MAP SHEET	ENVI
50	87	580		TZC		465			92078	2 Topo

MRK	PPT	TRAN		DFT	BED	PH	TEX	WIDTH m.	DEPTH cm.	VEL	TRIB	GEOLOGY	COLOUR	CNTM	ORG	M.FR.	SLOPE	
Envir	Drain	Trans	Seep	Drift	Bedr	ph	Text	Thick cm.	Bottom cm.	Horizon	Type	Geology	Colour	Cntm	% Colour	Shape	Angle	Direction
7	2	L					4	5	20	BM			MBR		5	S	13	W

COMMENTS:

andesite basalt float

Same as OB 420

Airphoto No.

SAMPLE	YEAR	PROJECT NO.	DUPL	SAMPLER	CODE	SAMPLE NO.	EAST	NORTH	NTS MAP SHEET	ENVI
50	87	580		TZC		466			92078	2 Topo

MRK	PPT	TRAN		DFT	BED	PH	TEX	WIDTH m.	DEPTH cm.	VEL	TRIB	GEOLOGY	COLOUR	CNTM	ORG	M.FR.	SLOPE	
Envir	Drain	Trans	Seep	Drift	Bedr	ph	Text	Thick cm.	Bottom cm.	Horizon	Type	Geology	Colour	Cntm	% Colour	Shape	Angle	Direction
7	2	L					7	5	10	BM			MBR		5	S	10	SW

COMMENTS:

Airphoto No.

CNYron

TRAY #

DATE July 22

PROJ # 580

AREA Chuan

PAGE 3 OF 5

Chevron

TRAV.# ____ PROJ.# ____ PAGE ____ OF ____

DATE ____ AREA ____

SAMPLE	YEAR	PROJECT NO.	DUPL	SAMPLER	CODE	SAMPLE NO.	EAST	NORTH	NTS MAP SHEET	ENVI
50	87	580		TZ	C	467			92078	2 Topo

MRK	PPT	TRAN	DFT	BED	PH	TEX	WIDTH m.	DEPTH cm.	VEL	TRIB	GEOLOGY	COLOUR	CNTM	ORG	M.FR.	SLOPE
Envir	Drain	Trans	Seep	Drift	Bedr	ph	Text	Thick cm.	Bottom cm.	Horizon	Type	Geology	Colour	Cntm	% Coarse	Shape	Angle	Direction
72		L					S	S	10	C	1	2BR		30	S		15	SW

COMMENTS: Same as JB421

Airphoto No.

SAMPLE	YEAR	PROJECT NO.	DUPL	SAMPLER	CODE	SAMPLE NO.	EAST	NORTH	NTS MAP SHEET	ENVI
50	87	580		TZ	C	468			92078	2 Topo

MRK	PPT	TRAN	DFT	BED	PH	TEX	WIDTH m.	DEPTH cm.	VEL	TRIB	GEOLOGY	COLOUR	CNTM	ORG	M.FR.	SLOPE
Envir	Drain	Trans	Seep	Drift	Bedr	ph	Text	Thick cm.	Bottom cm.	Horizon	Type	Geology	Colour	Cntm	% Coarse	Shape	Angle	Direction
72	L						F	S	15	BM		MBR		10	S		05	SW

COMMENTS:

Airphoto No.

SAMPLE	YEAR	PROJECT NO.	DUPL	SAMPLER	CODE	SAMPLE NO.	EAST	NORTH	NTS MAP SHEET	ENVI
50	87	580		TZ	C	469			92078	2 Topo

MRK	PPT	TRAN	DFT	BED	PH	TEX	WIDTH m.	DEPTH cm.	VEL	TRIB	GEOLOGY	COLOUR	CNTM	ORG	M.FR.	SLOPE
Envir	Drain	Trans	Seep	Drift	Bedr	ph	Text	Thick cm.	Bottom cm.	Horizon	Type	Geology	Colour	Cntm	% Coarse	Shape	Angle	Direction
72	L						F	S	15	BM		MBR		5	S		14	SW

COMMENTS: JB 422

Airphoto No.