826608

Scale 1:250
Colour Plot & Dips

Drill Hole Record

RHYOLITE RESOURCES INC.
Vancouver Canada

Property NAGY CLAIM GROUP	District New Westminster M.D.	Hole No. DDH 83-R-25	Length 167.4m
Commenced	Location Harrison Lake, B.C.	Tests at	Hor. Comp.
Completed March 27, 1983	Core Size NQ	Corr. Dip -90°	Vert. Comp.
LAT. 2157.29 DEP. 1025.75	ELEV. 108.74	True Brg.	Logged by A.J. WHITE
Objective		% Recov.	Date March 28, 1983

Claim | T Brg. | Collar Dip | Elev. | Length | Hole No. | Sheet

Metres From	Metres To	Description	RECOVERY RUN	RECOVERY SHORT	Sample interval	Sample No.	Length	Analysis Au	Analysis Ag
0.0	1.9	NO CORE	0.00 2.74	1.9					
			3.35	-					
1.9	4.7	BRECCIA	4.27	-	3.7 4.7	19139	1.0	.001	.01
		- rounded and angular fragments; many large fragments (2.5cm); fragments	5.18	-					
		are andesitic, rhyolitic, amygdular rhyolitic, granitic and some	6.40	0.3					
		dioritic; siliceous cementation with some coarser grained sections with	7.92	-					
		blebs of pyrite; pyrite in fragments; slightly broken with rusty weathering	9.45	-					
		on fracture surfaces; N.B. rusty weathering on fracture surfaces to 17.0m	10.97	-					
			11.73	-					
4.7	5.1	RHYOLITE	12.50	-					
		- light grey; very hard; siliceous' fine grained; medium grey banding	14.02	-					
		at 40° to core axis; disseminated pyrite	14.63	-					
			15.54	-					
5.1	11.3	BRECCIA	17.07	-					
		- same general description as "BRECCIA" at 1.9 - 4.7; there is a dominance	18.23	-					
		of rhyolitic and amygdular rhyolitic fragments from 10.2 to 11.3m	19.51	-					
			20.42	-					
			21.64	-					
			23.16	-					
			24.54	-					
			20.06	-					

Scale 1:250
Colour Plot & Dips

Drill Hole Record

RHYOLITE RESOURCES INC. Vancouver, Canada

Property: NAGY CLAIM GROUP	District New Westminster M.D.	Hole No. DDH83-R-25	Length 67.4m
Commenced	Location Harrison Lake, B.C.	Tests at	Hor. Comp.
Completed March 27,1983	Core Size NQ	Corr. Dip-90°	Vert. Comp.
LAT. 2157.29 DEP. 1025.75	ELEV108.74	True Brg.	Logged by A.J.WHITE
Objective		% Recov.	Date March 28,1983

Claim | T Brg. | Collar Dip | Elev. | Length | Hole No. | Sheet

Metres From	Metres To	Description	RECOVERY RUN	RECOVERY SHORT	Sample interval	Sample No.	Length	Analysis Au	Analysis Ag
11.3	12.4	AMYGDULAR RHYOLITE	20.6						
		- light brownish grey; amygdules filled with pyrite and dark green and	27.74	-					
		brown minerals; magnetic;siliceous; very hard; top contact is at 70° to	29.26	-					
		core axis with bottom contact irregular.	30.78	-					
			32.31	-					
			33.83						
12.4	16.6	BRECCIA	35.36	-					
		- same general description as "BRECCIA" at 1.9 to 4.7 m; with some	36.88	-					
		porphyritic andesitic and a dominance of amygdular rhyolitic fragments	38.40	-					
			39.93	-					
			41.45	-					
			42.98	-					
16.6	17.7	AMYGDULAR RHYOLITE	44.50	-	16.1 16.6	19140	0.5	.001	.01
		- same general description as "AMYGDULAR RHYOLITE" at 11.3 to 12.4 m;	46.02	-					
		bottom contacts are irregular	47.55	-					
			49.07	-					
17.7	20.5	BRECCIA	50.50	-					
		_ same general description as "BRECCIA" at 1.9 - 4.7m.	52.12	-					
			53.64	-					
20.5	22.1	AMYGDULAR RHYOLITE	55.17	-					
		- same general description as "AMYGDULAR RHYOLITE" at 11.3 to 12.4 m; both	56.69	-					
		contacts are irregular.	58.22	-					

Scale 1:250
Colour Plot & Dips

Drill Hole Record

RHYOLITE RESOURCES INC
Vancouver Canada

Property NAGY CLAIM GROUP	District New Westminster M.D.	Hole No. DDH83-R-25	Length 67.4m
Commenced	Location Harrison Lake, B.C.	Tests at	Hor. Comp.
Completed March 27, 1983	Core Size NQ	Corr. Dip -90°	Vert. Comp.
LAT. 2157.29 DEP. 1025.75	ELEV. 108.74	True Brg.	Logged by A.J. WHITE
Objective		% Recov.	Date March 28, 1983

Claim | T Brg. | Collar Dip | Elev. | Length | Hole No. | Sheet

Metres From	Metres To	Description	RECOVERY RUN	RECOVERY SHORT	Sample interval	Sample No.	Length	Analysis Au	Analysis Ag
22.1	23.4	BRECCIA	58.22 59.74	-					
		- same genral description as "BRECCIA" at 1.9 - 4.7 m	61.26	-					
			62.79	-					
23.4	24.8	AMYGDULAR RHYOLITE	64.31	-					
		- same general description as "AMYGDULAR RHYOLITE" at 11.3 to 12.4 m	65.84	-					
			67.36	-					
24.8	33.3	BRECCIA							
		- same general description as "BRECCIA" at 1.9 - 4.7m			25.9 26.9	19141	1.0	.021	.11
		Samples: 25.9 to 30.5m; 31.5 to 32.0m -rock is highly altered and bleached			26.9 27.9	19142	1.0	.009	.09
		to light brownish grey, associated quartz and calcite veinlets many at			27.9 28.9	19143	1.0	.001	.01
		70° to core axis; associated pyrite and arsenopyrite mineralization as			28.9 29.4	19144	0.5	.116	.10
		blebs, along fractures and disseminations 30.5 to 31.5; 32.0 to 33.0 -			29.4 30.5	19145	1.1	.036	.05
		very little veining with associated alteration and bleaching			30.5 31.5	19146	1.0	.005	.03
					31.5 32.0	19147	0.5	.031	.07
					32.0 33.0	19148	1.0	.002	.01
33.3	34.4	PORPHYRIC AND AMYGDULAR ANDESITE			33.0 35.0	19149	2.0	.007	.01
		- medium to light grey with white feldspar phenocrysts; fine grained ground mass							

pyrite as amygdules and disseminations; no veining with associated bleaching; endosed fragments at both contacts

Scale 1:250
Colour Plot & Dips

Drill Hole Record

RHYOLITE RESOURCES INC.
Vancouver, Canada

Property: NAGY CLAIM GROUP	District New Westminster M.D.	Hole No. DDH83-R-25	Length 67.4
Commenced	Location Harrison Lake, B.C.	Tests at	Hor. Comp.
Completed March 27,1983	Core Size NQ	Corr. Dip -90°	Vert. Comp.
LAT. 2157.29 DEP. 1025.75	ELEV. 108.74	True Brg.	Logged by A.J. WHITE
Objective		% Recov.	Date March 28,1983

Claim | T Brg. | Collar Dip | Elev. | Length | Hole No. | Sheet

Metres From	Metres To	Description	RECOVERY RUN	RECOVERY SHORT	Sample interval	Sample No.	Length	Analysis Au	Analysis Ag
34.4	39.0	BRECCIA			35.0 36.5	19150	1.5	.001	.01
		- same general description as "BRECCIA" at 1.9 - 4.7,; many anygdular			36.5 38.5	19051	2.0	.001	.01
		fragments							
		Samples: 33.0 to 37.5 little alteration with associated mineralization							
		37.5 to 38.5m -altered and bleached associated with quartz							
		and calcite veinlets; pyrite arsenopyrite mineralization							
39.0	39.4	AMYGDULAR RHYOLITE							
		- same general description as "AMYGDULAR RHYOLITE" at 11.3 to 12.4m			38.5 39.5	19052	1.0	.016	.04
		irregular contacts with enclosed fragments							
39.4	-44.8	BRECCIA			39.5 40.5	19053	1.0	.001	.01
		same general description as "BRECCIA" at 1.9 to 4.7m			40.5 41.5	19054	1.0	.002	.01
		- Samples: 38.5 to 40.5 only small amount of altered bands associated			41.5 42.5	19055	1.0	.001	.09
		with quartz and calcite veinlets			42.5 43.5	19056	1.0	.002	.03
		40.5 - 44.5 bleaching and alteration associated with quartz			43.5 44.5	19057	1.0	.001	.03
		and calcite veinlets at 70° to core axis;associated pyrite							
		and arsenopyrite mineralization							

Scale 1:250
Colour Plot & Dips

Drill Hole Record

RHYOLITE RESOURCES INC
Vancouver Canada

Property NAGY CLAIM GROUP	District New Westminster M.D.	Hole No. DDH83-R-25	Length 67.4
Commenced	Location Harrison Lake, B.C.	Tests at	Hor. Comp.
Completed March 27,1983	Core Size NQ	Corr. Dip -90°	Vert. Comp.
LAT. 2157.29 DEP. 1025.75	ELEV. 108.74	True Brg.	Logged by A.J.WHITE
Objective		% Recov.	Date March 28,1983

Claim | T Brg. | Collar Dip | Elev. | Length | Hole No. | Sheet

Metres From	Metres To	Description	RECOVERY RUN	RECOVERY SHORT	Sample interval	Sample No.	Length	Analysis Au	Analysis Ag
44.8	45.1	AMYGDULAR RHYOLITE			44.5 45.2	19058	0.7	.003	.01
		- same general description as "AMYGDULAR RHYOLITE" at 11.3 to 12.4m; except colour is medium grey overall							
45.1	47.6	BRECCIA			45.2 46.2	19059	1.0	.001	.01
		- same general description as "BRECCIA" at 1.9 to 4.7m.			46.2 47.2	19060	1.0	.002	.02
		Samples: 44.5 to 47.6m - occasional bands of altered and bleached zones with associated pyrite and arsenopyrite mineralization; veins at 60° to core axis			47.2 47.6	19061	0.4	.020	.08
47.6	49.4	PORPHYRITIC ANDESITE			47.6 49.4	19062	1.8	.001	.02
		- medium to dark grey; fine grained ground mass; white feldspar phenocrysts irregular contacts							
		Samples: 47.6 to 49.4 - massive andesite							
49.4	51.7	BRECCIA			49.4 50.4	19063	1.0	.002	.02
		- same general description as "BRECCIA" at 1.9 to 4.7 m			50.4 51.7	19064	1.3	.010	.01
		Samples: 47.6 to 51.7 bands of altered zones associated with quartz and calcite veinlets at 60° to core axis							
51.7	52.2	AMYGDULAR RHYOLITE			51.7 52.7	19065	1.0	.002	.01
		- same general description as 'BRECCIA' at 11.3 to 12.4							

END

Scale 1:250
Colour Plot & Dips

Drill Hole Record

RHYOLITE RESOURCES INC.
Vancouver Canada

Property: NAGY CLAIM GROUP	District New Westminster M.D.	Hole No. DDH83-R-25	Length 67.4
Commenced	Location Harrison Lake, B.C.	Tests at	Hor. Comp.
Completed March 27,1983	Core Size NQ	Corr. Dip -90°	Vert. Comp.
LAT. DEP.	ELEV.	True Brg.	Logged by A.J. White
Objective		% Recov.	Date March 28, 1983

Claim | T Brg. | Collar Dip | Elev. | Length | Hole No. | Sheet

Metres From	Metres To	Description	RECOVERY RUN	RECOVERY SHORT	Sample interval	Sample No.	Length	Analysis Au	Analysis Ag
52.2	57.3	BRECCIA			52.7 53.7	19066	1.0	.015	.03
		- same general description as 'BRECCIA' at 1.9 to 4.7m			53.7 54.7	19067	1.0	.008	.01
		samples: 51.7 - 53.7 occasional bands of altered and bleached			54.7 55.5	19068	0.8	.010	.01
		zones, associated with quartz stringers; associated pyrite and							
		arsenopyrite mineralization							
57.3	57.9	GRANITE							
		- medium grained; pinkish grey in colour; hard; blebs of pyrite and							
		pyrchotite (magnetic)							
57.9	60.2	ANDESITE							
		- amygdular pyrite; medium greyish brown; fine grained; upper contact							
		indistinct; lower contact at 60° to core axis.							
60.2	67.4	BRECCIA							
		- same general description as 'BRECCIA' at 1.9 to 4.7 m							
		END OF HOLE							

Scale 1:250
Colour Plot & Dips

Drill Hole Record

RHYOLITE RESOURCES INC.
Vancouver Canada

Property	NAGY CLAIM GROUP	District New Westminster M.D.	Hole No.	DDH83-R1	Length 12.2M
Commenced		Location Harrison Lake, B.C.	Tests at		Hor. Comp.
Completed		Core Size NQ	Corr. Dip		Vert. Comp.
LAT. 2109.36	DEP. 994.75	ELEV. 121.73	True Brg.		Logged by KCF
Objective	Grid Pattern		% Recov.		Date January 26 1983

Claim | T Brg. | Collar Dip | Elev. | Length | Hole No. | Sheet

METERS From	METERS To	Description	RECOVERY RUN	RECOVERY SHORT	Sample interval	Sample No.	Length	Analysis Au	Analysis Ag		Checks Au	Checks Ag
0.0	3.4	No core	0.00 4.27	3.4								
			5.79	1.1								
3.4	8.0	ANDESITE	6.86	0.1								
		- massive, medium to fine grained, not much notable structure	7.32	-								
			8.53	0.2								
8.0	12.2	Mineralized Zone	9.75	0.3								
		- latter part has some banding at 50° to hole.	10.52	-	8.0 10.0	1508	2.0	.002	.07		.002	.02
		mineralized with pyrite, pyrrhotite, strong competent rock	10.67	-	10.0 12.2	1509	2.2	.002	.04		.001	.03
			12.19	-								
		END OF HOLE										

Scale 1:250
Colour Plot & Dips

Drill Hole Record

RHYOLITE RESOURCES INC.
Vancouver Canada

Property	NAGY CLAIM GROUP	District New Westminster M.D.	Hole No. DDH 83-R-1A	Length	30.8
Commenced		Location Harrison Lake, B.C.	Tests at	Hor. Comp.	
Completed		Core Size NQ	Corr. Dip	Vert. Comp.	
LAT. 2110.11	DEP. 995.01	ELEV. 121.73	True Brg.	Logged by	KCF
Objective	Grid Pattern -- duplicate		% Recov.	Date	January 26 1983

Claim | T Brg. | Collar Dip | Elev. | Length | Hole No. | Sheet

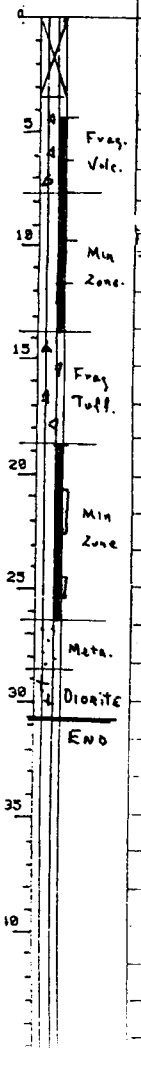

METERS From	METERS To	Description	RECOVERY RUN	RECOVERY SHORT	Sample interval	Sample No.	Length	Analysis Au	Analysis Ag		Checks Au	Checks Ag
0.	3.5	No Core	0 3.96	No Core								
			4.57	-								
3.5	7.8	Fragmental Volcanics	5.18	-	4.5 6.2	1510	1.7	.002	<.01		.001	.02
		- broken core, float? to 4.4m, some bleached areas and silicification	6.40	-	6.2 7.8	1511	1.6	.004	.01		.001	.03
			7.32	-								
7.8	13.0	Mineralized Andesite	8.84	-								
		- silicified with possible seritite, pyrite mineralization	9.45	-	7.8 9.8	1512	2.0	.016	<.01		.001	.02
			10.36	-	9.8 11.8	1513	2.0	.002	.07		.001	.04
13.0	18.8	Fragmental Tuff	10.97	0.1	11.8 13.8	1514	2.0	.001	.05		.001	.02
		- occasional silicification, pyrite mineralization	12.50	0.2								
			14.33	-								
18.8	26.5	Mineralized Zone	15.54	-								
		- bleached and pyritized, quartz and calcite	16.15	-	18.8 20.8	1515	2.0	.076	.14		.070	.08
		stringers, heavy sulfide mineralization starting at 24.7m to 25.5 m.	17.68	-	20.8 22.7	1516	1.9	.198	.42		.187	.22
			18.59	-	22.7 24.7	1517	2.0	.014	.08		.012	.10
26.5	28.6	Meta-Volcanics	19.51	-	24.7 25.5	1518	0.8	.376	.94		.330	.80
		- fragmental texture with some brecciation. a few quartz veinlets	20.12	-	25.5 26.5	1519	1.0	.004	<.01		.001	.10
		light pyrite mineralization	21.64	-								
			23.16	-								
28.6	30.8	Diorite	24.69	-								
		- change at 28.6 is gradational to fresh looking diorite	25.30	-								

RECOVERY RUN	RECOVERY SHORT
25.30 26.21	-
27.74	-
30.78	-

END OF HOLE

Scale 1:250
Colour Plot & Dips

Drill Hole Record

RHYOLITE RESOURCES INC.
Vancouver Canada

Property NAGY CLAIM GROUP	District New Westminster M.D.	Hole No. DDH83-R-2	Length 62.2
Commenced	Location Harrison Lake, B.C.	Tests at	Hor. Comp.
Completed	Core Size NQ	Corr. Dip -90°	Vert. Comp.
LAT. 2123.20 DEP. 994.89 ELEV. 121.03		True Brg.	Logged by KCF
Objective		% Recov.	Date January 26 1983

Claim | T Brg. | Collar Dip | Elev. | Length | Hole No. | Sheet

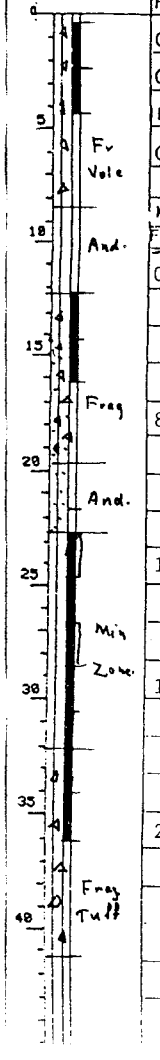

METERS From	To	Description	RECOVERY RUN	SHORT	Sample interval	Sample No.	Length	Analysis Au	Ag		Checks Au	Ag
0.0	8.5	Fragmental Volcanics	0.00 1.83	0.3	0.3 2.3	1520	2.0	<.001	<.01		.001	.02
		- in upper section several leached vein zones, pyrite mineralization,	3.20	-	2.3 4.3	1521	2.0	.002	<.01		.001	.02
		lower section continuing with rusty fractures and some quartz veinlets	3.66	-								
			5.18	-								
8.5	12.3	Andesite	6.40	-								
		- massive, disseminated pyrite and bleaching on fractures at 70-80°	7.92	-	"							
		to hole. Contact at end of section 80° to hole.	9.75	0.1								
			11.28	-								
12.3	18.9	Fragmental Tuff	12.19	0.1								
		- some larger fragments to 20 cm, plentiful silica replacement	12.80	-								
			14.33	-	12.3 14.3	1522	2.0	<.001	.06		.001	.03
18.9	22.8	Massive Andesite	15.85	-	14.3 16.3	1523	2.0	<.001	.03		.001	.04
		- several injections of diorite, disseminated pyrite, some	17.07	-								
		siliceous material (replacement)	17.98	-								
			18.90	-								
22.8	32.1	Bleached and Mineralized Zone	21.95	-								
		- several quartz veins at 45°, plentiful pyrite and some grey	23.77	-								
		sulfides.	24.69	-	22.8 24.8	1524	2.0	.104	.58		.092	.42
			25.60	-	24.8 26.8	1525	2.0	.014	.07		.020	.13
			27.13	-	26.8 28.8	1526	2.0	.222	.45		.312	.21
			28.04	-	28.8 30.8	1527	2.0	.055	.15		.055	.12

Scale 1:250
Colour Plot & Dips

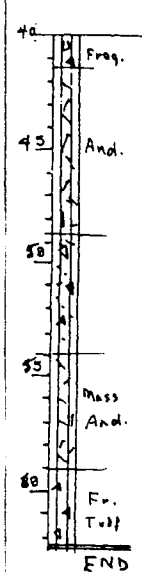

Drill Hole Record

RHYOLITE RESOURCES INC.
Vancouver Canada

Property	NAGY CLAIM GROUP	District New Westminster M.D.	Hole No.	DDH83-R-2	Length 62.2
Commenced		Location Harrison Lake, B.C.	Tests at		Hor. Comp.
Completed		Core Size NQ	Corr. Dip 90°		Vert. Comp.
LAT. 2123.20	DEP. 994.89	ELEV. 121.03	True Brg.		Logged by KCF
Objective			% Recov.		Date January 26 1983

Claim | T Brg. | Collar Dip | Elev. | Length | Hole No. | Sheet

METERS From	To	Description	RECOVERY RUN	RECOVERY SHORT	Sample interval	Sample No.	Length	Analysis Au	Analysis Ag		Checks Au	Checks Ag
32.1	41.4	Fragmental Tuff	28.04	-	30.8–32.1	1528	1.3	.038	.04		.036	.10
		many large angular fragments to 20 cm, siliceous replacement,	29.57	-	32.1–34.1	1529	2.0	.002	.03		.001	.02
		pyrite plentiful	31.09	-	34.1–36.1	1530	2.0	.012	.04		.024	.07
			32.61	-								
			34.14	-								
41.4	48.7	Andesite	35.66	-								
		- massive, dark grey, many darker spots throughout from 1mm - 10mm,	37.19	-								
		1 to 2cm apart, contacts with preceeding and following rocks sharp	37.48	-								
		with no chill margins	39.01	-								
			39.93	-								
48.7	53.9	Andesite Breccia	41.45	-								
		- many large angular and some rounded fragments of preceeding and	42.37	-								
		following rock, boundries sharp at about 75° to hole.	43.28	-								
			44.81	-								
53.9	59.0	Massive Andesite	46.33	-								
		- medium grained, pyrite centered amygdule-like spots to 1cm with	49.07	-								
		some larger to 3cm, contact at end of section sharp and irregular.	49.68	-								
			51.21	-								
59.0	62.2	Fragmental Tuff	51.82	-								
		-angular fragments, a little silicification and pyrite grains, frag-	52.73	-								
		ments both coarse and fine, angular to rounded.	54.25	-								
			56.08	-								
		END OF HOLE										

RECOVERY RUN	RECOVERY SHORT
56.08–57.61	
59.13	
60.66	
62.18	

Scale 1:250
Colour Plot & Dips

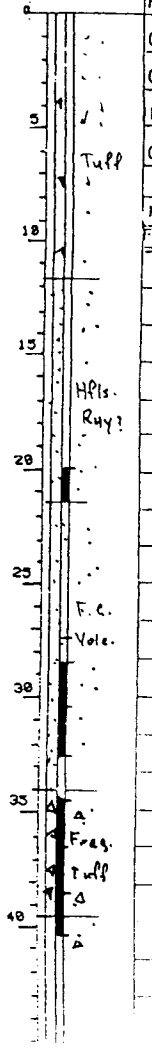

Drill Hole Record

RHYOLITE RESOURCES INC.
Vancouver Canada

Property	NAGY CLAIM GROUP	District New Westminster M.D.	Hole No.	DDH83 - R - 3	Length 48.8
Commenced		Location Harrison Lake, B.C.	Tests at		Hor. Comp.
Completed		Core Size NQ	Corr. Dip -90°		Vert. Comp.
LAT. 2122.66	DEP. 1013.12	ELEV. 118.85	True Brg.		Logged by KCF
Objective			% Recov.		Date January 27 1983

Claim | T Brg. | Collar Dip | Elev. | Length | Hole No. | Sheet

METERS From	To	Description	RECOVERY RUN	SHORT	Sample interval	Sample No.	Length	Analysis Au	Ag		Checks Au	Ag
0.0	0.4	No core	0.00 2.44	0.4								
			3.51	0.2								
0.4	11.8	Tuff	5.18	-								
		- sparse angular fragments, many rounded lapilli like spots and	6.71	-								
		dioritization (in buff to pinkish, and grey green patches)	8.23	-								
			9.75	-								
11.8	21.5	Hornfels	10.36	0.1								
		- very fine grained, massive, medium to light grey, occasional quartz	11.89	-								
		veins at 70-80° to hole from 1 to 15 cm thick	12.80	-								
		19.9 to 21.5 - plentiful quartz veining with plentiful pyrite, dark	14.17	-								
		grey sulfide in finely disseminated	15.85	-	19.9 21.5	1543	1.6	.002	.07		.001	.03
			17.37	-								
21.5	34.0	Volcanics	18.59	0.1								
		- massive, fine to medium grained with hornfelsing, quartz veins	19.51	0.3								
		at 75° from 1 to 15 mm, pyrrhotite blebs occur with pyrite cores	21.64	-								
			23.16	-								
			23.47	-								
			24.99	-								
			26.52	-								
			27.89	-								
			29.57	-								

Scale 1:250
Colour Plot & Dips

Drill Hole Record

RHYOLITE RESOURCES INC.
Vancouver Canada

Property	NAGY CLAIM GROUP	District New Westminster M.D.	Hole No.	DDH 83-R-3	Length 48.8m
Commenced		Location Harrison Lake, B.C.	Tests at		Hor. Comp.
Completed		Core Size NQ	Corr. Dip		Vert. Comp.
LAT. 2122.66	DEP. 1013.12	ELEV. 118.85	True Brg.		Logged by KCF
Objective			% Recov.		Date Jan 27 1983

Claim | T Brg. | Collar Dip | Elev. | Length | Hole No. | Sheet

METERS From	METERS To	Description	RECOVERY RUN	RECOVERY SHORT	Sample interval	Sample No.	Length	Analysis Au	Analysis Ag		Checks Au	Checks Ag
		28.0 - 32.5 grey bleaching related to quartz	29.57 30.78	-	28.4 30.5	1544	2.1	.014	.07		.046	.10
		veining parallel to and at small angles to hole	32.31	-	30.5 32.5	1545	2.0	.022	.16		.029	.10
			35.66	-								
34.0	39.6	Fragmental Tuff	37.19	-								
		- 70% of rock is bleached to light grey alteration. quartz and	38.71	-	34.6 36.6	1546	2.0	.048	.33		.028	.21
		calcite veins plentiful at 45° - 70° to hole, pyrite mineralization	39.62	-	36.6 38.6	1547	2.0	.010	.16		.005	.08
		on quartz veins and in blebs, grey sulfide noted near veins	40.23	-								
			41.76	-								
39.6	48.8	Fragmental Tuff	42.82	-								
		- several dioritized sections of 30cm in width, occasional quartz	44.20	-								
		veinlets with limited related bleaching, scattered disseminated and	45.72	-	38.6 40.5	1548	1.9	.046	.17		.010	.12
		blebs of pyrite	47.27	-								
		END OF HOLE	48.77	-								

Scale 1:250
Colour Plot & Dips

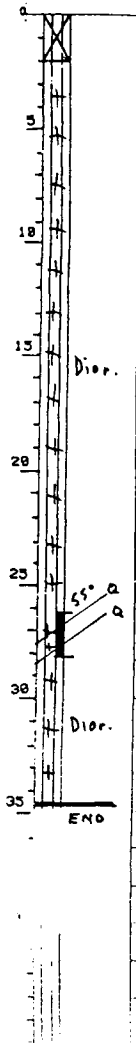

Drill Hole Record

RHYOLITE RESOURCES INC.
Vancouver Canada

Property NAGY CLAIM GROUP	District New Westminster M.D.	Hole No. DDH 83-R-4	Length 34.8
Commenced	Location Harrison Lake, B.C.	Tests at	Hor. Comp.
Completed	Core Size NQ	Corr. Dip -90°	Vert. Comp.
LAT. 2078.62 DEP. 1011.93	ELEV. 126.83	True Brg.	Logged by KCF
Objective Test in diorite		% Recov.	Date January 27 1983

Claim | T Brg. | Collar Dip | Elev. | Length | Hole No. | Sheet

METERS From	To	Description	RECOVERY RUN	SHORT	Sample interval	Sample No.	Length	Analysis Au	Ag		Checks Au	Ag
0.0	2.0	No core	0.00 3.35	2.0								
			6.10	-								
2.0	34.8	Diorite	7.62	-								
		- typical appearance, 40% dark, 60% light minerals	9.14	-								
		8.7 - 10.5 clayey alterations and bleaching near calcite	10.67	-								
		veinlets parallel to hole 26.2 - 28.1 several quartz veinlets up to 1cm	11.89	-								
		with bleached boundries 3cm in width at 55° to hole, pyrite and	13.41	-								
		arsenopyrite along veinlets	15.24	-								
		- then typical appearance to end of hole	16.76	-								
		END OF HOLE	18.29	-	26.2 28.1	1549	1.9	.040	.11		.041	.16
			19.81	-								
			21.34	-								
			22.86	-								
			24.38	-								
			25.91	-								
			27.43	-								
			28.96	-								
			30.48	-								
			31.39	-								
			32.31	-								
			33.83	-								
			34.75	-								

Scale 1:250
Colour Plot & Dips

Drill Hole Record

RHYOLITE RESOURCES INC.
Vancouver Canada

Property NAGY CLAIM GROUP	District New Westminster M.D.	Hole No. DDH83-R-5	Length 53.6
Commenced	Location Harrison Lake, B.C.	Tests at	Hor. Comp.
Completed	Core Size NQ	Corr. Dip -90°	Vert. Comp.
LAT. 2106.32 DEP. 1013.56 ELEV. 122.81		True Brg.	Logged by KCF
Objective Grid pattern		% Recov.	Date Jan 27/83

Claim | T Brg. | Collar Dip | Elev. | Length | Hole No. | Sheet

METERS From	To	Description	RECOVERY RUN	SHORT	Sample interval	Sample No.	Length	Analysis Au	Ag		Checks Au	Ag
0.	1.2	No core	0.0 2.69	1.2								
			4.11	-								
1.2	7.2	Tuff	4.57	-								
		- quartz spots and patches, light pyrite mineralization, light grey	6.40	-								
		in colour	6.71	-								
			7.92	-								
7.2	20.5	Hornfels	10.97	-								
		- a few dioritized spots, serpentine fractures (bright green) parallel	14.02	-								
		to hole, a few quartz veins at 90° to hole.	15.54	-								
			17.07	-								
20.5	25.4	Diorite	20.12	-								
		- scattered pyrite, pyrite veinlets at 75° to hole	23.16	-								
		23.0 - 23.7 - sulfide zone in diorite	26.21	-	23.0 23.7	1550	0.7	.016	.06		.018	.10
			27.74	-								
25.4	29.4	Bleached Hornfels	28.96	-	25.4 27.4	1551	2.0	.070	.20		.064	.23
		- many quartz stringers	30.48	-	27.4 29.4	1552	2.0	.016	.06		.012	.17
			32.00	-								
29.4	38.7	Hornfels	32.92	-								
		- few thin quartz stringers at 60° to hole	34.14	-								
		- gradational change from grey to darker grey down hole	35.66	-								
			38.71	-								

Tuff
Hfls
Dior.
Bl. Hfls.
Hfls
Dark Hfls

Scale 1:250
Colour Plot & Dips

Drill Hole Record

RHYOLITE RESOURCES INC.
Vancouver Canada

Property	NAGY CLAIM GROUP	District	New Westminster M.D.	Hole No.	DDH 83-R-5	Length	53.6
Commenced		Location	Harrison Lake, B.C.	Tests at		Hor. Comp.	
Completed		Core Size	NQ	Corr. Dip	-90°	Vert. Comp.	
LAT	2106.32	DEP.	1013.56	ELEV.	122.81	True Brg.	Logged by KCF
Objective	Grid pattern			% Recov.		Date	January 27 1983

Claim | T Brg. | Collar Dip | Elev. | Length | Hole No. | Sheet

METERS From	To	Description	RECOVERY RUN	SHORT	Sample interval	Sample No.	Length	Analysis
38.7	45.7	Hornfels	38.71					
			41.76					
		- darker in colour, increasing dioritic texture,	44.81					
		some bleaching near hairline quartz stringers but much darker than	47.55					
		preceding rock	48.46					
			49.38					
45.7	53.6	Andesite	53.64					
		- probably continuous with preceding but has less quartz veinlets	--					
		and bleaching, medium grained, crystalline rock with 10% black minerals						
		END OF HOLE						

Scale 1:250
Colour Plot & Dips

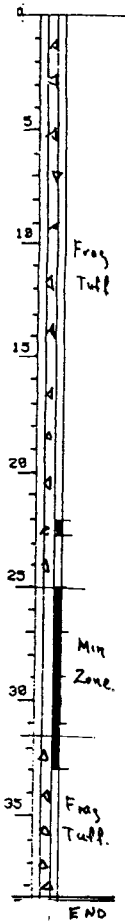

Drill Hole Record

RHYOLITE RESOURCES INC.
Vancouver Canada

Property	NAGY CLAIM GROUP	District New Westminster M.D.	Hole No. DDH83-R-6	Length 38.4	
Commenced		Location Harrison Lake, B.C.	Tests at	Hor. Comp.	
Completed		Core Size NQ	Corr. Dip -90°	Vert. Comp.	
LAT. 2108.89	DEP. 980.12	ELEV. 129.54	True Brg.	Logged by KCF	
Objective Grid pattern			% Recov.	Date January 27 1983	

Claim | T Brg. | Collar Dip | Elev. | Length | Hole No. | Sheet

METERS From	To	Description	RECOVERY RUN	SHORT	Sample interval	Sample No.	Length	Analysis Au	Ag		Checks Au	Ag
			0.00									
0 - 0.3		No core	0.91	0.3								
0.3 - 25.0		Fragmental Tuff	3.05	-								
		-angular and rounded fragments of both andesitic and dioritic texture	5.18	-								
		to 20cm some interstitial quartz replacement containing disseminated	6.10	-								
		pyrite	7.62	-								
		from-15.5 increasing quartz injection and quartz veinlets up to 1cm.	8.53	-								
			9.14	-								
25.0 - 31.7		Mineralized Zone	9.75	-								
		- grey, bleached, quartz veinlets 45° - 80° to hole,	11.58	-	22.0 22.7	1553	0.7	.002	.12		.013	.08
		excellent mineralization throughout with pyrite, arsenopyrite	12.80	0.5								
			14.33	-	25.0 27.0	1554	2.0	.024	.11		.049	.12
31.7 - 36.1		Fragmental Tuff	14.94	-	27.0 29.0	1555	2.0	.139	.24		.206	.21
		- quartz stringers at 70°, large fragments	15.85	0.1	29.0 31.0	1556	2.0	.040	.15		.043	.10
		angular and rounded up to 15cm, dioritized patches and fragments	17.37	-	31.0 33.0	1557	2.0	.004	.10		.006	.06
			18.90	-								
			20.12	-								
			21.34	-								
			21.95	-								
			23.47	-								
			24.99	-								
			26.21	=								

Scale 1:250
Colour Plot & Dips

Drill Hole Record

RHYOLITE RESOURCES INC.
Vancouver Canada

Property NAGY CLAIM GROUP	District New Westminster M.D.	Hole No. DDH 83-R-6	Length 38.4
Commenced	Location Harrison Lake, B.C.	Tests at	Hor. Comp.
Completed	Core Size NQ	Corr. Dip -90°	Vert. Comp.
LAT. 2108.09 DEP. 980.12 ELEV. 129.54		True Brg.	Logged by KCF
Objective		% Recov.	Date January 27 1983

Claim | T Brg. | Collar Dip | Elev. | Length | Hole No. | Sheet

METERS From	To	Description	RECOVERY RUN	SHORT	Sample interval	Sample No.	Length	Analysis
36.1	38.4	Andesite	26.21 27.74					
		- medium grained, darkgrey, good crystalline texture, disseminated	29.26					
		pyrite, massive and uniform except for inclusions of fragmental tuff	30.78					
		at end of core	31.70	0.2				
			32.92	-				
		END OF CORE	35.36	-				
			36.58	-				
			37.19	-				
			38.40					

Scale 1:250
Colour Plot & Dips

Drill Hole Record

RHYOLITE RESOURCES INC.
Vancouver Canada

Property NAGY CLAIM GROUP	District New Westminster M.D.	Hole No. DDH 83-R-7	Length 47.6
Commenced	Location Harrison Lake, B.C.	Tests at	Hor. Comp.
Completed	Core Size NQ	Corr. Dip -90°	Vert. Comp.
LAT. 2123.85 DEP. 980.38	ELEV. 125.88	True Brg.	Logged by KCF
Objective Grid pattern		% Recov.	Date January 27 1983

Claim | T Brg. | Collar Dip | Elev. | Length | Hole No. | Sheet



METERS From	To	Description	RECOVERY RUN	RECOVERY SHORT	Sample interval	Sample No.	Length	Analysis Au	Analysis Ag		Checks Au	Checks Ag
0.7	17.0	Fragmental Tuff	2.44	0.7								
		- angular and rounded andesite fragments to 5cm, siliceous replacements	4.88	-								
		in matrix, disseminated and plebs of pyrite	6.10	-								
			7.01	-								
17.0	32.0	Altered Breccia	9.75	-								
		- bleached and portions dioritized, many quartz and carbonate stringers	11.28	-								
		at 70°, at 26.6 there is a 3cm gouge seam at 90° to hole, pyrite and	12.08	-								
		traces of arsenopyrite throughout	13.72	-	18.6 20.6	1531	2.0	.004	<.01		.002	.02
			15.24	-	20.6 22.6	1532	2.0	<.001	.05		.001	.03
32.0	47.5	Fragmental Tuff	16.76	-	22.6 24.6	1533	2.0	.002	<.01		.001	.03
		- several large dioritized fragments to 15cm, occurrence of both	18.59	-	24.6 26.6	1534	2.0	.002	.01		.005	.02
		angular and rounded fragments, silicification in matrix, scattered	20.12	-	26.6 28.6	1535	2.0	.048	.18		.115	.21
		pyrite in matrix and fragments	21.64	-	28.6 30.6	1535	2.0	.030	.10		.030	.11
		END OF HOLE	22.86	-	30.6 32.0	1537	1.4	.036	.05		.036	.06
			24.69	-								
			26.21	-								
			27.34	-								
			30.78	-								
			32.61	-								
			34.14	-								
			35.66	-								

RECOVERY RUN	RECOVERY SHORT
35.66 37.19	-
40.23	-
43.59	-
46.02	-
47.55	-

Scale 1:250
Colour Plot & Dips

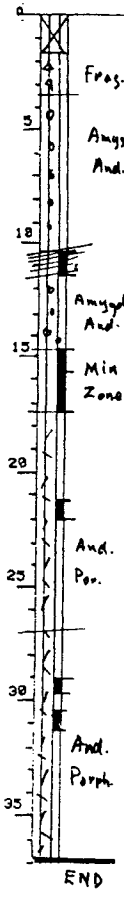

Drill Hole Record

RHYOLITE RESOURCES INC.
Vancouver Canada

Property NAGY CLAIM GROUP	District New Westminster M.D.	Hole No. DDH83-R-8	Length 36.9
Commenced	Location Harrison Lake, B.C.	Tests at	Hor. Comp.
Completed	Core Size NQ	Corr. Dip	Vert. Comp.
LAT. 2123.30 DEP. 966.57	ELEV. 126.30	True Brg.	Logged by KCF
Objective Grid Pattern		% Recov.	Date January 27 1983

Claim | T Brg. | Collar Dip | Elev. | Length | Hole No. | Sheet

METERS From	To	Description	RECOVERY RUN	SHORT	Sample interval	Sample No.	Length	Analysis Au	Ag	Checks	Au	Ag
0.0	1.8	No Core	0.00	1.8								
			2.44	-								
			3.66	-								
1.8	3.4	Fragmental Tuff	4.88	0.4								
		- angular and rounded fragments, normal appearance	6.40	-								
			7.32	-								
3.4	10.4	Amygdular Andesite	8.32	-								
		- round grey spots to 3mm in fine grained dark grey matrix	8.84	0.1								
			9.75	-								
10.4	11.5	Banded Tuff (?)	10.67	-								
		- bands are at 80° to hole, fine grained coloured banding from	12.19	-								
		creamy to dark grey	12.80	-	10.4 11.5	1538	1.1	.002	<.01		.004	.07
			13.72	-								
11.5	14.8	Amygdular Andesite	15.54	-								
		- massive	17.68	-								
			18.89	0.2								
14.8	17.4	Bleached zone (mineralized zone)	19.51	-								
		- several mud seams, badly broken	20.72	-								
			21.94	-	14.8 15.8	1539	1.0	.046	.09		.051	.12
			23.16	-	15.8 17.4	1540	1.6	.010	.04		.002	.03
			24.69	-								
			25.60	-								

Scale 1:250
Colour Plot & Dips

Drill Hole Record

RHYOLITE RESOURCES INC.
Vancouver Canada

Property NAGY CLAIM GROUP	District New Westminster M.D.	Hole No. 83R-8	Length 36.9
Commenced	Location Harrison Lake, B.C.	Tests at	Hor. Comp.
Completed	Core Size NQ	Corr. Dip -90°	Vert. Comp.
LAT. 2123.30 DEP. 966.57	ELEV. 126.30	True Brg.	Logged by
Objective Grid pattern		% Recov.	Date

Claim | T Brg. | Collar Dip | Elev. | Length | Hole No. | Sheet

METERS From	To	Description	RECOVERY RUN	RECOVERY SHORT	Sample interval	Sample No.	Length	Analysis Au	Analysis Ag		Checks Au	Checks Ag
17.4	27.0	Andesite	25.60 26.21	0.3								
		Dark grey massive rock with gradually increasing white	27.13	-	21.2 22.0	1558	0.8	.014	.11		.014	.10
		felspar showing medium grain size. Several short bleached	28.65	-								
		zones occur related to quartz stringers at 45° to hole.	30.17	-								
		Several small veins of 1 to 2 cm of quartz with good sulphide minerali-	30.78	-								
		zation pyrite and arsenopyrite occur at 50° - 60°.	31.85	-								
			33.68	-								
27.0	36.9	Andesite	35.20	-								
		Continuous with preceding rock but more markedly porphyritic with	36.88	-								
		white rounded felspar to 5 mm about 1 to 2 cm apart. Matrix is										
		medium grained grey felspatic. Several short zones of bleaching			29.0 29.6	1559	0.6	.046	.13		.045	.20
		occur with some thin veins of quartz with pyrite and arsenopyrite at										
		45°, two of which are sampled.			30.4 31.2	1560	0.8	.104	.23		.128	.32
		END OF HOLE										

Scale 1:250
Colour Plot & Dips

Drill Hole Record

RHYOLITE RESOURCES INC.
Vancouver Canada

Property: NAGY CLAIM GROUP	District New Westminster M.D.	Hole No. DDH83-R-3	Length 28.2
Commenced	Location Harrison Lake, B.C.	Tests at	Hor. Comp.
Completed	Core Size NQ	Corr. Dip -90°	Vert. Comp.
LAT. 1970.78 DEP. 1004.11	ELEV. 127.31	True Brg.	Logged by A.J. WHITE
Objective Main Showing		% Recov.	Date Jan 28/83

Claim | T Brg. | Collar Dip | Elev. | Length | Hole No. | Sheet

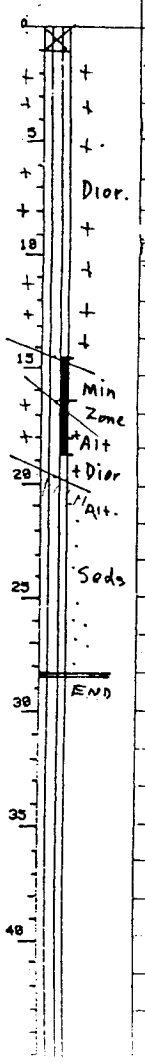

Metres From	Metres To	Description	RECOVERY RUN	RECOVERY SHORT	Sample interval	Sample No.	Length	Analysis Au	Analysis Ag		Checks Au	Checks Ag
			0.00									
0.0	1.0	NO CORE	1.83	1.0								
			4.42	-								
1.0	14.5	DIORITE	5.94	-								
		- medium grained equigranular, small amount	6.71	-								
		of pyrite dissemination, rusting, weathering with crumbling of rock	8.23	-								
		in some sections with broken core	9.75	-								
		6.7 -7.3 jointing 75 -90° to core axis	11.28	-								
		8.3 -9.8 jointing 20 - 30° to core axis	12.50	-								
		11.4 small quartz veinlets 70 -80° to hole	13.72	-								
			14.94									
14.5	16.4	MINERALIZED ZONE	15.24	-	14.5 16.4	1562	1.9	.004	.12		.002	.15
		- altered and bleached diorite, light grey	15.85	-								
		quartz veinlets of irregular nature and at 45° to	16.15	-								
		core axis, bleached zones are associated with	17.68	-								
		quartz veinlets, disseminated pyrite, arenopyrite	18.90	-								
		associated with veinlets and alteration zones	20.12	-								
16.4	19.7	ALTERED DIORITE	20.73	0.1	16.4 18.0	1563	1.6	.004	.10		.001	.08
		- bleached to light grey in sections of	21.03	-	18.0 18.8	1564	0.8	.001	.07		.002	.06
		quartz veining, with sections of	21.64	-								
		recognizable diorite, disseminated pyrite	22.25	-								
		and some arsenopyrite	23.16	-								

Scale 1:250
Colour Plot & Dips

Drill Hole Record

RHYOLITE RESOURCES INC.
Vancouver Canada

Property: NAGY CLAIM GROUP	District New Westminster M.D.	Hole No. DDH83 -R - 9	Length 28.2
Commenced	Location Harrison Lake, B.C.	Tests at	Hor. Comp.
Completed	Core Size NQ	Corr. Dip	Vert. Comp.
LAT. 1970.78 DEP. 1004.11	ELEV. 127.31	True Brg.	Logged by A.J.WHITE
Objective Main showing		% Recov.	Date Jan 28/83

Claim | T Brg. | Collar Dip | Elev. | Length | Hole No. | Sheet

Metres From	Metres To	Description	RECOVERY RUN	RECOVERY SHORT	Sample interval	Sample No.	Length	Analysis Au	Analysis Ag		Checks Au	Checks Ag
		Continued	23.16		18.8							
		quartz veins at 45° to core axis and irregular,	24.69	-	20.3	1565	1.5	.031	.51		.032	.72
			26.06	-								
		18.8 - 19.7 lightly altered zone, light grey, large amount of	26.52	-								
		irregular quartz veinlets with associated pyrite and arsenopyrite	26.82	-								
		(granular and asicular) quartz vein at end of section to 10 cm	27.43	-								
		in width, irregular.	28.04	-								
			28.19	-								
19.7	20.4	ALTERED SEDIMENT										
		- fine grained, light grey, bleaching associated with the numerous										
		quartz veinlets at 60 - 70° to core axis, pyrite and arsenopyrite										
		associated with quartz veinlets.										
20.4	28.2	SEDIMENTS										
		- graduational colour change from medium grey to dark grey downhole,										
		light grey alteration along fractures, fine to medium grained, small										
		amount of calcite on joint surfaces, a few concretion-like structures										
		with creamy centers and contained disseminated pyrite										
		END OF HOLE										

Scale 1:250
Colour Plot & Dips

Drill Hole Record

RHYOLITE RESOURCES INC. Vancouver Canada

Property NAGY CLAIM GROUP	District New Westminster M.D.	Hole No. DDH83 -R -10	Length 49.4
Commenced	Location Harrison Lake, B.C.	Tests at	Hor. Comp.
Completed	Core Size NQ	Corr. Dip -90°	Vert. Comp.
LAT. 2121.20 DEP. 952.79	ELEV. 129.34	True Brg.	Logged by KCF, A.J.WHITE
Objective Main zone		% Recov.	Date Jan 28/83

Claim | T Brg. | Collar Dip | Elev. | Length | Hole No. | Sheet

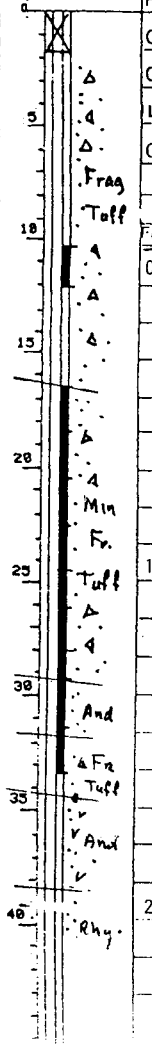

Metres From	Metres To	Description	RECOVERY RUN	RECOVERY SHORT	Sample interval	Sample No.	Length	Analysis Au	Analysis Ag		Checks Au	Checks Ag
0.0	-16.5	FRAGMENTAL TUFF	0.00 1.83	-								
		-coarse angular and rounded fragments with siliceous spaces, andesitic	3.66	-								
		and dioritic composition of fragments. 11.3 -12.1 bleached zone around	6.71	0.4	11.3 12.1	1561	0.8	.054	.16		.062	.10
		quartz vein at 80° to hole with pyrite and arsenopyrite mineralization	9.75	-								
			11.28	-								
			12.80	-								
			14.33	-								
			15.85	-								
16.5	- 29.3	MINERALIZED FRAGMENTAL TUFF	17.37	-	16.5 18.6	1567	2.1	.008	.12		.012	.03
		- altered with bleached zones; associated with quartz and calcite veins	18.90	-	18.6 20.6	1568	2.0	.025	.10		.024	.05
		and veinlets, numerous and generally at 60° to core axis; rock is	20.12	-	20.6 22.6	1569	2.0	.004	.10		.001	.01
		highly siliceous; rounded and angular fragments observed, pyrite and	21.64	-	22.6 24.6	1570	2.0	.012	.15		.018	.10
		and arsenopyrite associated with bleached zones; associated mineralization	23.16	-	24.6 26.1	1571	1.5	.004	.02		.001	.02
		is banded.24.6 - 26.1; little mineralization and bleaching	24.69	-	26.1 28.0	1572	1.9	.022	.09		.015	.11
			26.21	-	28.0 29.3	1573	1.3	.073	.13		.060	.10
			27.43	-								
			28.96	-								
29.3	- 31.9	ANDESITE	29.26	-								
		- medium grey; fine grained;amygdular pyrite throughout; small	30.78	-	29.3 31.4	1574	2.1	.037	.08		.022	.08
		bleached sections with irregular quartz stringers;arsenopyrite	32.00	-	31.4 33.4	1575	2.0	.008	.01		.003	.02
		associated with bleached zones										

Scale 1:250
Colour Plot & Dips

Drill Hole Record

RHYOLITE RESOURCES INC.
Vancouver, Canada

Property NAGY CLAIM GROUP	District New Westminster M.D.	Hole No. DDH83-R -10	Length 49.4
Commenced	Location Harrison Lake, B.C.	Tests at	Hor. Comp.
Completed	Core Size NQ	Corr. Dip -90°	Vert. Comp.
LAT. 2121.20 DEP. 952.79	ELEV. 129.34	True Brg.	Logged by A.J. WHITE
Objective Main zone		% Recov.	Date JAN 30/83

Claim | T Brg. | Collar Dip | Elev. | Length | Hole No. | Sheet

Metres From	Metres To	Description	RECOVERY RUN	RECOVERY SHORT	Sample interval	Sample No.	Length	Analysis
31.9	-34.1	FRAGMENTAL TUFF	33.53	-				
		- angular and rounded fragments; pyrite disseminated and in blebs	35.05	-				
		throughout; bottom contact approx 70°	36.58	-				
			38.10	-				
34.1	- 38.3	ANDESITE	39.62	-				
		- dark grey;fine to medium grained, massive; few rounded inclusions	40.54	-				
		of darker colour, some pyrite in fractures and in blebs; distinct	42.06	-				
		contacts; bleached zone with heavy pyrite at 35.5(15cm wide)	43.59	-				
			44.81	-				
			46.33	-				
38.3	- 47.0	RHYOLITE	47.85	-				
		- highly siliceous; amygdular pyrite; pale grey to pale brownish grey;	49.38	-				
		massive; fine grained;38.3 - 38.6: mottled; med grey to light grey;						
		amygdular with pyrite infilling						
47.0	-49.4	BRECCIA						
		- mostly rounded fragments with few angular fragments; larger fragments						
		to 15 cm; some fragments appear to be dioritic, granitic, andesitic and						
		rhyolitic; blebs of pyrite and pyrrhotite; contact with rhyolite						
		distinct at 60°						
		END OF HOLE						

Scale 1:250
Colour Plot & Dips

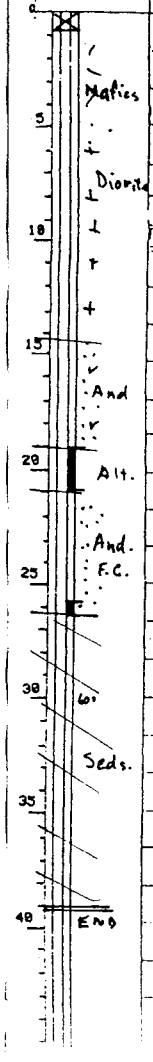

Drill Hole Record

RHYOLITE RESOURCES INC.
Vancouver, Canada

Property NAGY CLAIM GROUP	District New Westminster M.D.	Hole No DDH-83-R-11	Length 39.0
Commenced	Location Harrison Lake, B.C.	Tests at	Hor. Comp.
Completed	Core Size NQ	Corr. Dip -90°	Vert. Comp.
LAT. 1955.03 DEP. 1015.85	ELEV. 128.45	True Brg.	Logged by A. J. WHITE
Objective Main zone		% Recov.	Date JAN 30/83

Claim | T Brg. | Collar Dip | Elev. | Length | Hole No. | Sheet

Metres From	Metres To	Description	RECOVERY RUN	RECOVERY SHORT	Sample interval	Sample No.	Length	Analysis
0.0	0.8	NO CORE	0.00 1.83	0.8				
			3.05	-				
0.8	14.3	DIORITE	3.96	-				
		- medium grained at beginning of core with gradational change to coarse	5.18	-				
		grained at 4.3; mafic content decreases from 30% to 15 % (granitic)	5.79	-				
		down hole;upper section is highly weathered on fracture surfaces with	6.71	-				
		rusting and broken core; minor disseminated pyrite; mafics are augite	7.32	-				
		with some biotite	8.53	-				
			9.75	-				
			11.28	-				
14.3	-19.1	ANDESITE	12.80	-				
		- fine with some coarse grained; coarser grained sections ressmble	14.33	-				
		diorite; light to dark grey; light grey bleached sections associated	15.24	-				
		with quartz and calcite stringers and veins; amygduals filled with	16.50	-				
		pyrrhotite; some light grey banding at about 70° to core axis	17.98	-				
			18.90	-				
			20.12	-				
19.1	- 21.1	ALTERED ZONE	21.64					
		- numerous quartz and calcite stringers throughout at 45° and	22.25	-				
		irregular, associated bleaching to light grey colour;	22.56					
			23.47	-				

Scale 1:250
Colour Plot & Dips

Drill Hole Record

RHYOLITE RESOURCES INC.
Vancouver Canada

Property NAGY CLAIM GROUP	District New Westminster M.D.	Hole No. DDH83 -R-11	Length 39.0
Commenced	Location Harrison Lake, B.C.	Tests at	Hor. Comp.
Completed	Core Size NQ	Corr. Dip -90°	Vert. Comp.
LAT. 1955.03 DEP. 1015.85	ELEV. 128.45	True Brg.	Logged by A. J. WHITE
Objective Main zone		% Recov.	Date JAN 30/1983

Claim | T Brg. | Collar Dip | Elev. | Length | Hole No. | Sheet

Metres From	Metres To	Description	RECOVERY RUN	RECOVERY SHORT	Sample interval	Sample No.	Length	Analysis Au	Analysis Ag		Checks Au	Checks Ag
		continued	23.44 24.99	-	19.1 21.1	1576	2.0	.010	.44		.012	.46
		- 20.7 - 21.0: highly fractured with quartz and calcite stringers	26.52	-								
		coarser grained clayey material present in 4cm thick band; graphite	27.13	-								
		on fracture surface; pyrite and grey sulphides	27.74	-								
			28.65	-								
			29.57	-								
21.1	26.2	MASSIVE ANDESITE	29.87	-								
		- some small fractures with slight associated bleaching; some areas	30.18	-								
		of higher calcite content and stringers with 10cm of associated	31.70	-								
		bleaching; little mineralization; fine grained and dark grey	33.22	-								
		25.7 -26.2: Bleached zone with higher quartz content and veins; band	33.83	-								
		of pyrite and arsenopyrite	34.75	-	25.7 26.2	1577	0.5	.025	.41		.031	.76
			35.66	-								
			36.58	-								
26.2	39.0	SEDIMENTS	38.40	-								
		- fine to medium grained; medium grey; few calcite and quartz stringers	39.01	-								
		bedding-like structures at 60° to hole, graded bedding; concretion-like										
		structures with creamy centre grading to green then pink on periphery										
		(10 cm diameter) these structures have a high silica content with some										
		epidote associated with fractures; bedded to massive										

END OF HOLE

Scale 1:250
Colour Plot & Dips

Drill Hole Record

RHYOLITE RESOURCES INC.
Vancouver Canada

Property NAGY CLAIM GROUP	District New Westminster M.D.	Hole No. DDH83-R-12	Length 41.1
Commenced	Location Harrison Lake, B.C.	Tests at	Hor. Comp.
Completed	Core Size NQ	Corr. Dip -90°	Vert. Comp.
LAT. 2107.33 DEP. 956.13	ELEV. 128.25	True Brg.	Logged by A. J. WHITE
Objective Main zone		% Recov.	Date FEB 2/83

Claim | T Brg. | Collar Dip | Elev. | Length | Hole No. | Sheet

Metres From	Metres To	Description	RECOVERY RUN	RECOVERY SHORT	Sample interval	Sample No.	Length	Analysis Au	Analysis AG		Checks Au	Checks Ag
0.0	1.1	NO CORE	0.00 3.35	1.1								
			4.57	-								
1.1	9.8	DIORITE	5.49	-								
		- typical appearance, medium to coarse grained;some pyrite in blebs	6.40	-								
		and disseminated; slightly magnetic; 30% mafic minerals; top and	7.92	-								
		bottom of section have rusty weathering on fracture surfaces with	9.45	-								
		broken core, while the middle section is quite massive.	10.97	-								
			12.50	-								
			13.41	-								
			14.94	-								
9.8	15.9	ANDESITE	15.70	-								
		- fine to medium grained with appearance of fine grained diorite; pyrite	16.76	-								
		blebs and dissemination throughout with magnetic sections; from 13.4cm	18.29	-								
		to end of section rock has an increased number of quartz véinlets at	19.81	-								
		70° to core axis that have 1 to 3 cm associated bleaching; upper	20.73	-								
		contact recognised by change in grain size	22.25	-								
			23.47	-								
			24.08	-								
			24.69	-								
15.9	16.7	ANDESITE	25.60									
		-fine grained; dark grey; abundant blebs of pyrite, few quartz veinlets	27.13	-	15.9 16.7	1587	0.8	.010	.15		.008	.08
		(at 65° to core axis), with associated bleaching and minor grey sulphides										

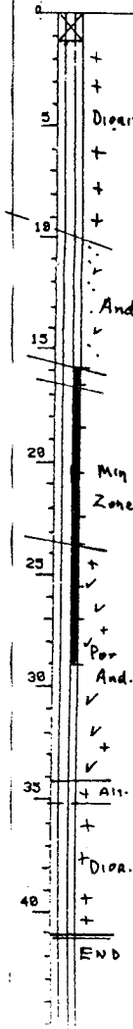

Scale 1:250
Colour Plot & Dips

Drill Hole Record

RHYOLITE RESOURCES INC.
Vancouver Canada

Property NAGY CLAIM GROUP	District New Westminster M.D.	Hole No. DDH83-R-12	Length 41.1
Commenced	Location Harrison Lake, B.C.	Tests at	Hor. Comp.
Completed	Core Size NQ	Corr. Dip -90°	Vert. Comp.
LAT. 2107.33 DEP. 956.13	ELEV. 128.25	True Brg.	Logged by A. J. WHITE
Objective Main zone		% Recov.	Date FEB 2/83

Claim | T Brg. | Collar Dip | Elev. | Length | Hole No. | Sheet

Metres From	Metres To	Description	RECOVERY RUN	RECOVERY SHORT	Sample interval	Sample No.	Length	Analysis Au	Analysis Ag		Checks Au	Checks Ag
16.7	23.5	MINERALIZED ZONE	27.13 28.04	-	16.7 18.7	1588	2.0	.020	.23		.038	.12
		-numerous quartz veins and stringers with some calcite irregular	28.65	-	18.7 20.7	1589	2.0	.030	.22		.030	.13
		and oriented at 30° core axis;bleaching of rock to light grey is	29.57	-	20.7 22.4	1590	1.7	.016	.17		.017	.03
		associated with veining; pyrite and arsenopyrite mineralization is	30.78	0.2	22.4 23.5	1591	1.1	.012	.10		.010	.02
		associated to the veining and bleached zones. 16.7 - 18.7 is highly	32.00	0.4								
		mineralized with pyrite, arsenopyrite, 17.0 -17.5 only has slight	34.14	1.8								
		alteration and mineralization;17.5 - 18.7 is highly altered and bleached	35.05	-								
		18.7 - 20.7 sample: highly veined with pyrite and arenopyrite;	36.58	-								
		20.7 - 22.4 sample highly veined and bleached with pyrite, minor grey	37.19	-								
		sulphides; 22.5 - 23.5 sample alteration and veining is reduced; rock	38.71	-								
		is fine grained andesite.	40.23	-								
			41.15	-								
23.5	34.1	PORPHYRITIC ANDESITE			23.5 25.6	1592	2.1	.008	.09		.011	.02
		- fine grained ground mass with white phenocrysts, medium to dark grey			25.6 27.0	1593	1.4	.032	.10		.040	.10
		some quartz and calcite veinlets with associated alteration and			27.0 29.0	1594	2.0	.004	.10		.002	.02
		bleaching; 23.0 - 25.8m is highly broken- fine grained sections appear										
		with distinct contacts within unit, coarser grained rock downhole										
		appears dioritic, altered zones have associated pyrite and arsenopyrite										
		as bands										
		SAMPLES: 23.5 to 25.6 - highly broken altered and bleached zone;pyrite										
		with minor grey sulphides										

Scale 1:250
Colour Plot & Dips

Drill Hole Record

RHYOLITE RESOURCES INC.
Vancouver Canada

Property NAGY CLAIM GROUP	District New Westminster M.D.	Hole No. DDH83-R-12	Length 41.1
Commenced	Location Harrison Lake, B.C.	Tests at	Hor. Comp.
Completed	Core Size NQ	Corr. Dip -90°	Vert. Comp.
LAT. 2107.33 DEP. 956.13	ELEV. 128.25	True Brg.	Logged by A. J. WHITE
Objective Main zone		% Recov.	Date FEB3/83

Claim | T Brg. | Collar Dip | Elev. | Length | Hole No. | Sheet

Metres From	Metres To	Description	RECOVERY RUN	RECOVERY SHORT	Sample interval	Sample No.	Length	Analysis
		continued						
		25.6 - 27.0 - banded with a few bleached zones associated with quartz						
		veinlets with pyrite and arsenopyrite						
		27 0 - 29.0 - banded porphyritic andesite and fine grained andesite, banded						
		bleached zones have associated pyrite and arsenopyrite						
34.1	35.3	ALTERED DIORITE						
		- bleached and weathered, highly broken and crushed core, some quartz						
		veinlets parallel to core axis, pyrite mineralization, upper contact						
		distinct lower boundry is gradation to fresh diorite						
35.3	41.1	DIORITE						
		- typical in appearance; massive, 30% mafic minerals, slight dissemination						
		and occasional blebs of pyrite, pyrite, also associated with fractures;						
		rock is magnetic.						
		END OF HOLE						

Scale 1:250
Colour Plot & Dips

Drill Hole Record

RHYOLITE RESOURCES INC. Vancouver, Canada

Property NAGY CLAIM GROUP	District New Westminster M.D.	Hole No DDH83 - R -13	Length 62.3
Commenced	Location Harrison Lake, B.C.	Tests at	Hor. Comp.
Completed	Core Size NQ	Corr. Dip - 90°	Vert. Comp.
LAT 2122.13 DEP. 1030.67	ELEV 120.10	True Brg.	Logged by A.J. WHITE
Objective Main zone		% Recov.	Date JAN 30/1983

Claim | T Brg. | Collar Dip | Elev. | Length | Hole No. | Sheet

Metres From	Metres To	Description	RECOVERY RUN	RECOVERY SHORT	Sample interval	Sample No.	Length	Analysis Au	Analysis Ag		Checks Au	Checks Ag
0.00	0.70	NO CORE	1.52	0.7								
			3.05	-								
0.07	6.4	PORPHYRITIC RHYOLITE?	4.57	-								
		- very siliceous; light grey; white phenocrysts(2-3mm) fine grained	6.10	-								
		ground mass; coarser grained sections appear granitic; slight disemination	7.62	-								
		of pyrite	8.23	-								
			9.75	-								
6.4	7.5	DIORITE	11.28	-								
		-medium to fine grained; 20% gerro-magnesium minerals(angite,biotite)	11.58	-								
			12.50	-								
7.5	11.6	MOTTLED RHYOLITE	14.02	-								
		- very silicieous, mottled with shades of light grey;augen-like	15.54	-								
		structure present; some pyrite of dissemination	15.84	-								
			17.37	-								
11.6	19.7	RHYOLITE	18.90	-								
		- fine grained; massive; very siliceous; medium to light grey;	20.42	-								
		some pyrite along minor fractures; slight pyrite dissemination and	21.95	-	19.2 19.7	1579	0.5	.006	.15		.001	.05
		minor grey sulphides, contact is gradational	23.47	-								
			24.99	-								
			26.52	-								
			28.04									

Scale 1:250
Colour Plot & Dips

Drill Hole Record

RHYOLITE RESOURCES INC.
Vancouver Canada

Property NAGY CLAIM GROUP	District New Westminster M.D.	Hole No. DDH83 R -13	Length 62.3
Commenced	Location Harrison Lake, B.C.	Tests at	Hor. Comp.
Completed	Core Size NQ	Corr. Dip -90°	Vert. Comp.
LAT. 2122.13 DEP. 1030.67	ELEV. 120.10	True Brg.	Logged by A.J.WHITE
Objective Main zone		% Recov.	Date JAN 30/1983

Claim | T Brg. | Collar Dip | Elev. | Length | Hole No. | Sheet

Metres From	Metres To	Description	RECOVERY RUN	RECOVERY SHORT	Sample interval	Sample No.	Length	Analysis
19.7	-21.3	AMYGDULAR RHYOLITE	28.04 29.51	-				
		-fine to medium grained; light grey to dark grey with dark grey in	31.09	-				
		amygdules; very siliceous; some disseminated and banded pyrite near	32.61	-				
		beginning of section; grey sulphides(?) disseminated in very minor	34.14	-				
		amounts	35.66	-				
			37.19	-				
			38.71	-				
21.3	-25.4	RHYOLITE	40.23	-				
		-medium grey; massive; very silceous; a fewquartz stringers and small	41.76	-				
		fractures filled with pyrite; very fine grained	43.28	-				
			44.81	-				
			46.33	-				
25.4	- 28.1	MOTTLED SILICEOUS ZONE	47.55	-				
		- coarse grained; about 20% mafic minerals; high quartz content; dark grey	49.07	-				
		with siliceous patches; blebs of oyrite throughout;also disseminated	49.38	-				
		pyrite throughout	50.90	-				
			52.43	-				
28.1	- 28.8	MOTTLED DIORITE	53.64	-				
		- white ground mass with mafic mineral clusters; blebs of pyrite	53.95	-				
		throughout; 20% mafic minerals; coarse grained	55.47	-				
			57.15	-				

Scale 1:250
Colour Plot & Dips

Drill Hole Record

RHYOLITE RESOURCES INC.
Vancouver Canada

Property NAGY CLAIM GROUP	District New Westminster M.D.	Hole No. DDH83 - R - 13	Length 62.3
Commenced	Location Harrison Lake, B.C.	Tests at	Hor. Comp.
Completed	Core Size NQ	Corr. Dip -90°	Vert. Comp.
LAT. 2122.13 DEP. 1030.67	ELEV. 120.10	True Brg.	Logged by A.J.WHITE
Objective Main Zone		% Recov.	Date FEB 3/1983

Claim | T Brg. | Collar Dip | Elev. | Length | Hole No. | Sheet

Metres From	Metres To	Description	RECOVERY RUN	RECOVERY SHORT	Sample interval	Sample No.	Length	Analysis Au	Analysis Ag		Checks Au	Checks Ag
28.8	39.4	MASSIVE DIORITE	58.37	-								
		- medium grained typical in appearance; few quartz stringers with	59.89	-								
		associated altered and bleached zones	61.67	-								
			62.33	-								
		~~30.8 - 31.2: mineralized zone;~~ pyrite and arsenopyrite associated			30.8 31.2	1578	0.	.050	.20		.050	.20
		with quartz and bleaching										
39.4	41.6	MOTTLED DIORITE										
		same description as previous "mottled diorite"										
41.6	44.0	ALTERED DIORITE			41.6 42.3	1580	0.7	.109	.54		.102	.61
		- quartz veins and stringers with associated bleached zones; medium										
		grained; quartz veins and stringers have associated pyrite and arsenopyrite										
		mineralization bleached zones occur from 41.6 to 42.3 and 43.2 to 44.0										
		with the unbleached zones being massive and typical diorite in										
		appearance										
		Sample: 41.6 to 42.3- numerous quartz veins with associated bleaching										
		and pyrite and arsenopyrite mineralization.										

Scale 1:250
Colour Plot & Dips

Drill Hole Record

RHYOLITE RESOURCES INC. Vancouver, Canada

Property NAGY CLAIM GROUP	District New Westminster M.D.	Hole No. DDH83 -R-13	Length 62.3
Commenced	Location Harrison Lake, B.C.	Tests at	Hor. Comp.
Completed	Core Size NQ	Corr. Dip -90°	Vert. Comp.
LAT. 2122.13 DEP 1030.67	ELEV. 120.10	True Brg.	Logged by A.J.WHITE
Objective Main zone		% Recov.	Date FEB 3/83

Claim | T Brg. | Collar Dip | Elev. | Length | Hole No. | Sheet

Metres From	Metres To	Description	RECOVERY RUN	RECOVERY SHORT	Sample interval	Sample No.	Length	Analysis Au	Analysis Ag		Checks Au	Checks Ag
44.0	49.5	ALTERED ANDESITE			43.8 44.7	1581	0.9	.015	.20		.025	.19
		small quartz stringers throughout at 40° at beginning to 70° at end			44.7 46.5	1582	1.8	.006	.02		.012	.03
		of section, rock is medium grey with light grey bleached areas and			46.5 48.5	1583	2.0	.006	.11		.006	.02
		stringers.pyrite and arsenopyrite is associated with quartz stringers			48.5 49.5	1584	1.0	.008	.01		.005	.03
		and mineralization increased with increase vein size, mineralization										
		is banded; rock is fine grained, upper contact with diorite sharp at										
		15° to core axis.										
		SAMPLE: 43.8 to 44.7 - highly altered zoned, broken and crushed rock										
		with some clay,pyrite and arsenopyrite associated with quartz stringers.										
49.5	62.3	RHYOLITE										
		- light grey with tiny elongate brown phenocrysts, fine grained			49.5 51.5	1585	2.0	.008	.01		.004	.02
		ground mass, some quartz veining associated pyrite and arsenopyrite			51.5 52.5	1586	1.0	.006	.25		.018	.10
		(at beginning of section) pyrite is disseminated and in small blebs										
		throughout; very hard, siliceous; mineralization is generally slight										
		massive; the phenocrysts decrease in amount graually downhole and										
		the rock becomes more massive medium grey(similar in appearance to "RHYOLITE"										
		at beginning of hole)										
		END OF HOLE										

Scale 1:250
Colour Plot & Dips



Drill Hole Record

RHYOLITE RESOURCES INC. Vancouver Canada

Property NAGY CLAIM GROUP	District New Westminster M.D.	Hole No. DDH83 -R- 14	Length 43.3
Commenced	Location Harrison Lake, B.C.	Tests at	Hor. Comp.
Completed	Core Size NQ	Corr. Dip -90°	Vert. Comp.
LAT. 2139.54 DEP. 993.84	ELEV. 116.30	True Brg.	Logged by A.J.WHITE
Objective		% Recov.	Date FEB 4/83

Claim | T Brg. | Collar Dip | Elev. | Length | Hole No. | Sheet

Metres From	Metres To	Description	RECOVERY RUN	RECOVERY SHORT	Sample interval	Sample No.	Length	Analysis
0.00	1.7	NO CORE	0.00 1.83	1.7				
			2.74	-				
1.7	6.3	AMYGDULAR RHYOLITE	3.05	-				
		- highly siliceous, light brownish grey, anygdules filled with	4.27	-				
		darker brownish material; slight pyrite mineralization; quartz veinlets	5.18	-				
		rusty weathering on the numerous fracture surfaces.	6.21	-				
			7.62	-				
			8.84	-				
6.3	8.7	FRAGMENTAL TUFF	10.06	-				
		- angular and rounded fragments; fragments mostly andesite in	11.58	-				
		composition with some rhyolite fragments; quartz infilling with	12.80	-				
		pyrite blebs; rusty weathering on fracture surfaces	14.17	-				
			15.70	-				
			17.22	-				
8.7	10.2	AMYGDULAR ANDESITE	18.75	-				
		- dark grey, with white amygdules; fine to medium grained; slight	20.27	-				
		pyrite dissemination	21.73	-				
			23.32	-				
10.2	10.6	FRAGMENTAL TUFF	24.84	-				
		- same general description as preceeding"Fragmental Tuff"	26.52	-				
			27.13	-				

Scale 1:250
Colour Plot & Dips

Drill Hole Record

RHYOLITE RESOURCES INC.
Vancouver Canada

Property NAGY CLAIM GROUP	District New Westminster M.D.	Hole No. DDH83-R-14	Length 43.9
Commenced	Location Harrison Lake, B.C.	Tests at	Hor. Comp.
Completed	Core Size NQ	Corr. Dip -90°	Vert. Comp.
LAT. 2139.54 DEP. 993.84	ELEV. 116.30	True Brg.	Logged by A. J. WHITE
Objective		% Recov.	Date FEB 4/83

Claim | T Brg. | Collar Dip | Elev. | Length | Hole No. | Sheet

Metres From	Metres To	Description	RECOVERY RUN	RECOVERY SHORT	Sample interval	Sample No.	Length	Analysis Au	Analysis Ag
10.6	11.3	RHYOLITE	27.14 28.04	-					
		- light grey, very siliceous rock, some amygdules with pyrite infilling	29.57	-					
		very fine grained	31.09						
			32.61	-					
11.3	17.1	FRAGMENTAL TUFF	34.14	-	12.5 13.3	1609	0.8	.001	.02
		-same general description as 6.3 - 8.7, but fragments become more	35.66	-					
		coarse grained and dioritic in appearance downhole; SAMPLED zone	37.19	-					
		has a few banded altered and slightly bleached zones associated with	39.32	-					
		quartz veining; mineralization is from disseminated to massive	40.23						
		granular pyrite with minor grey sulphides	41.76						
			43.28						
			43.89						
17.1	17.8	ANDESITE							
		- medium to fine grained, medium grey, some amygdules with pyrite and white							
		mineral; grades from dioritic appearance near upper contact.							
17.8	34.8	MINERALIZED ZONE			17.8 19.8	1610	2.0	.001	.03
		-numerous quartz and calcite veinlets, irregular and at 60° to the core			19.8 21.3	1611	1.5	.002	.02
		axis, unaltered rock is andesite and fragmental tuff, altered rock is							
		bleached and mineralized with pyrite and arsenopyrite associated with							
		quartz veinlets.							

Scale 1:250
Colour Plot & Dips

Drill Hole Record

RHYOLITE RESOURCES INC.
Vancouver Canada

Property NAGY CLAIM GROUP	District New Westminster M.D.	Hole No. DDH83 - R- 14	Length 43.9
Commenced	Location Harrison Lake, B.C.	Tests at	Hor. Comp.
Completed	Core Size NQ	Corr. Dip -90°	Vert. Comp.
LAT. 2139.54 DEP. 993.84	ELEV. 116.30	True Brg.	Logged by A. J. WHITE
Objective		% Recov.	Date FEB 4/83

Claim | T Brg. | Collar Dip | Elev. | Length | Hole No. | Sheet

Metres From	Metres To	Description	RECOVERY RUN	RECOVERY SHORT	Sample interval	Sample No.	Length	Analysis Au	Analysis Ag
		SAMPLES: 17.8 -19.8, 19.8 -21.3, 22.0 - 23.5- rock has alternating			21.3 22.0	1612	0.7	.047	.10
		bands of unaltered rock(Fragmental Tuff) and highly altered rock			22.0 23.5	1613	1.5	.003	.10
		21.3 -22.0, 23.5 - 25.5, 25.5 - 27.6 - rock is entirely bleached and			23.5 25.5	1614	2.0	.012	.10
		altered with some sections of heavy mineralization with pyrite and			25.5 27.6	1615	2.1	.023	.12
		arsenopyrite			27.6 28.5	1616	0.9	.001	.05
		27.6 - 34.8 rock has alternating bands of unaltered rock(Fragmental Tuff)			28.5 29.6	1617	1.1	.018	.10
		and altered and bleajced rock with pyrite and arsenopyrite mineralization			29.6 31.6	1618	2.0	.031	.08
					31.6 32.3	1619	0.7	.040	.04
					32.3 34.0	1620	1.7	.001	.01
					34.0 34.8	1621	0.8	.003	.02
34.8	39.2	ANDESITE							
		- medium grey; fine to medium grained; few quartz veinlets with minor							
		alteration and bleaching, little mineralization							
39.2	39.8	FRAGMENTAL TUFF							
		- same description as 6.3 - 6.7 except fresh rock							
39.8	40.3	ANDESITE							
		- same as preceeding "Andesite"							
40.3	43.9	FRAGMENTAL TUFF							
		_ SAME AS PRECEEDING "Fragmental Tuff", except many fragments are coarser grained (diorote)							

END OF HOLE

Scale 1:250
Colour Plot & Dips

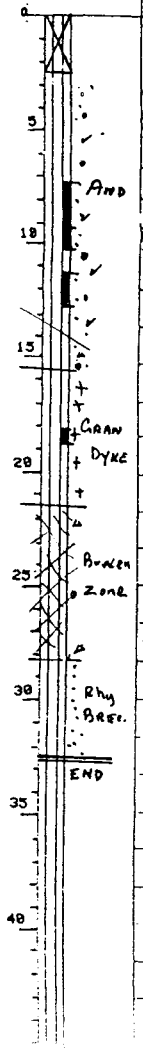

Drill Hole Record

RHYOLITE RESOURCES INC.
Vancouver Canada

Property NAGY CLAIM GROUP	District New Westminster M.D.	Hole No. DDH83-R-15	Length 32.3
Commenced	Location Harrison Lake, B.C.	Tests at	Hor. Comp.
Completed	Core Size NQ	Corr. Dip -90°	Vert. Comp.
LAT. 2107.66 DEP. 934.88	ELEV. 125.30	True Brg.	Logged by A. J. WHITE
Objective Main zone		% Recov.	Date FEB 3/83

Claim | T Brg. | Collar Dip | Elev. | Length | Hole No. | Sheet

Metres From	Metres To	Description	RECOVERY RUN	RECOVERY SHORT	Sample interval	Sample No.	Length	Analysis Au	Analysis Ag	Checks Au	Checks Ag
0.0	2.4	NO CORE	0.00								
			2.44	2.44							
			3.66	0.1							
2.4	13.5	PORPHYRITIC ANDESITE (AMYGDULAR)	4.88	-	7.3 9.2	1595	1.9	.002	.11	.001	.03
		- medium to dark grey fine grained ground mass with coarser grained	6.10	0.5	9.2 10.3	1596	1.1	.032	.14	.024	.10
		white feldspar phenocrysts; amygdules to 3mm filled with white	7.32	-	11.3 12.8	1597	1.0	.004	.11	.002	.04
		mineral and some pyrite; slight oyrite dissemination;quartz veinlets	9.14	-							
		at 50° have associated bleached and altered zones mineralized with	9.75	-							
		pyrite and arsenopyrite, these veinlets occur in zones and singularly	11.28	0.1							
		SAMPLES: 9.2 - 10.3 - bleached and altered zone of same rock; well	12.80	0.1							
		mineralized with oyrite and arsenopyrite associated with quartz veinlets	14.33	-							
		Other samples only have localized bands of oyrite and arsenopyrite	15.54	-							
			16.46	-							
		- rock to 6.1 is highly broken wiht rusty weathering on surfaces	17.98	-							
			18.90	-							
			20.12	-							
			21.95	-							
			23.47	-							
			24.99	-							
			25.76	-							
			27.13	-							
			28.65	-							

Scale 1:250
Colour Plot & Dips

Drill Hole Record

RHYOLITE RESOURCES INC.
Vancouver Canada

Property NAGY CLAIM GROUP	District New Westminster M.D.	Hole No. DDH83-R-15	Length 32.3
Commenced	Location Harrison Lake, B.C.	Tests at	Hor. Comp.
Completed	Core Size NQ	Corr. Dip -90°	Vert. Comp.
LAT. 2107.66 DEP. 934.88	ELEV. 125.30	True Brg.	Logged by A. J. WHITE
Objective Main zone		% Recov.	Date FEB 4/83

Claim | T Brg. | Collar Dip | Elev. | Length | Hole No. | Sheet

Metres From	Metres To	Description	RECOVERY RUN	RECOVERY SHORT	Sample interval	Sample No.	Length	Analysis Au	Analysis Ag		Checks Au	Checks Ag
13.4	14.4	BRECCIATED ZONE	28.65 29.87									
		-mostly angular with some rounded fragments; fragments adesitic	31.39									
		with quartz infilling; pyrite associated with the quartz, fragments	32.31									
		medium grey										
14.4	15.6	AMYGDULAR ANDESITE										
		- same general description as for" Porphyritic Andesite" except for										
		feldspar phenocrysts are not as abundant; Bottom contact , 15.1 to 15.6										
		is a zone of brecciation										
15.6	-21.5	GRANITE DYKE			18.2 18.8	1598	0.6	.012	.08		.008	.04
		-greyish brown overall colour; fine to coarse grained; equiangular grading										
		to porphyritic texture in some areas; 10% mafics, mostly brown in										
		colour, probably hornblende; some quartz veinlets with associated alteration										
		bleaching and pyrite with minor arsenopyrite.										
		SAMPLE: 18.2 - 18.8 - banded bleached and altered zone with pyrite										
		and minor arsenopyrite										

Scale 1:250
Colour Plot & Dips

Drill Hole Record

RHYOLITE RESOURCES INC.
Vancouver Canada

Property NAGY CLAIM GROUP	District New Westminster M.D.	Hole No. DDH83 -R-15	Length 32.4
Commenced	Location Harrison Lake, B.C.	Tests at	Hor. Comp.
Completed	Core Size NQ	Corr. Dip -90°	Vert. Comp.
LAT. 2107.66 DEP. 934.88	ELEV. 125.30	True Brg.	Logged by A. J. WHITE
Objective Main zone		% Recov.	Date FEB 4/83

Claim | T Brg. | Collar Dip | Elev. | Length | Hole No. | Sheet

Metres From	Metres To	Description	RECOVERY RUN	RECOVERY SHORT	Sample interval	Sample No.	Length	Analysis
21.5	27.0	ANDESITE WITH ZONES OF BRECCIATION						
		- dark grey. fine grained; amygdular in some sections with amygdules						
		filled with pyrite and a white mineral; zones of brecciation ar mostly						
		angular fragments with some rounded fragments with quartz infilling;						
		most fragments are andesitic; pyrite dissemination and on fracture						
		surfaces.						
		Occurence of Zones of Brecciation:						
		21.5 -21.9 - Contact with previousunit						
		23.7 - 24.9 - some bleaching						
		26.4 -27.0 lower contact, contains some of next rock type						
~~27.0~~	~~27.6~~	~~AMYGDULAR RHYOLITE~~						
		high silica content; medium to light grey; pyrite in some amygdules						
		chlorite on some fracture surfaces						
27.6	28.2	BRECCIATED ZONE						
		- fragments of andesite and Rhyolite; quartz infilling, pyrite						
		associated with quartz, rounded and angular fragments						

Scale 1:250
Colour Plot & Dips

Drill Hole Record

RHYOLITE RESOURCES INC.
Vancouver Canada

Property NAGY CLAIM GROUP	District New Westminster M.D.	Hole No. DDH83-R-15	Length 32.3
Commenced	Location Harrison Lake, B.C.	Tests at	Hor. Comp.
Completed	Core Size NQ	Corr. Dip -90°	Vert. Comp.
LAT. 2107.66 DEP. 934.88	ELEV. 125.30	True Brg.	Logged by A .J.WHITE
Objective Main zone		% Recov.	Date FEB 4/83

Claim | T Brg. | Collar Dip | Elev. | Length | Hole No. | Sheet

Metres From	Metres To	Description	RECOVERY RUN	RECOVERY SHORT	Sample interval	Sample No.	Length	Analysis
28.2	29.5	AMYGDULAR RHYOLITE						
		- light brownish green with brown mineral and pyrite in amygdules; very						
		siliceous; very fine grained to aphasitic; some pyrite dissemination						
29.5	37.0	BRECCIA						
		- rounded and angular fragments; fragments are of various compositions						
		i.e. andesitic, Rhyolitic and granitic rocks, with quartz infilling						
		with some associated pyrite blebs						
32.0	32.3	BANDED SILICEOUS ZONE						
		- bands are about 30° to core axis, pyrite is aligned along these bands,						
		light to dark grey; very siliceous; welded tuff with ribbon-like fragments						
		END OF HOLE						

Scale 1:250
Colour Plot & Dips

Drill Hole Record

RHYOLITE RESOURCES INC. Vancouver Canada

Property NAGY CLAIM GROUP	District New Westminster M.D.	Hole No. DDH83-R-16	Length 38.7
Commenced	Location Harrison Lake, B.C.	Tests at	Hor. Comp.
Completed	Core Size NQ	Corr. Dip -90°	Vert. Comp.
LAT. 2140.77 DEP. 981.43	ELEV. 115.15	True Brg.	Logged by A. J. WHITE
Objective Main zone		% Recov.	Date FEB 4/83

Claim | T Brg. | Collar Dip | Elev. | Length | Hole No. | Sheet

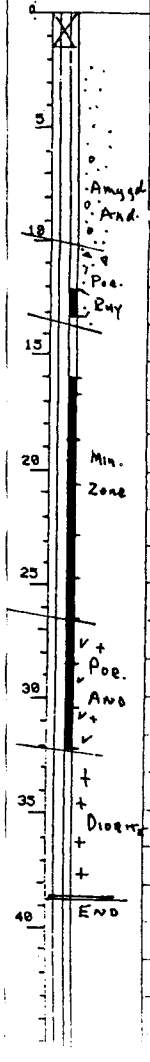

Metres From	Metres To	Description	RECOVERY RUN	RECOVERY SHORT	Sample interval	Sample No.	Length	Analysis Au	Analysis Ag
0.0	1.5	NO CORE	0.00						
			1.83	1.5					
			3.96	1.6					
1.5	9.4	ANDESITE RUBBLE	4.88	0.3					
		- highly weathered and broken rock and rubble, rusty weathering	5.18	0.1					
			5.49	0.1					
			6.71	0.3					
9.4	10.0	AMYGDULAR ANDESITE	7.32	-					
		-fine grained medium grey with white mineral filled amygdules	8.84	0.1					
			10.97	-					
			12.50	-					
10.0	10.3	FRAGMENTAL TUFF	13.41	-					
		- rounded and angular pieces, minor pyrite blubs in matrix	14.02	-					
			14.33	-					
			15.85	-					
10.3	13.5	PORPHYRITIC RHYOLITE	17.37	-					
		- high siliceous content; white phenocrysts; pyrite filled amygdule;	18.90	-					
		brownish grey to medium grey; highly broken core; SAMPLE 12.1 -13.2 -	20.42	-					
		slightly altered section with quartz veinlets with associated bleaching	21.95		12.1 13.2	1622	1.1	.002	.02
		pyrite, minor arsenopyrite	23.47						
13.5	-16.1	FRAGMENTAL TUFF	24.95						
		- angular and rounded fragments highly broken core	26.52						

Scale 1:250
Colour Plot & Dips

Drill Hole Record

RHYOLITE RESOURCES INC. Vancouver Canada

Property NAGY CLAIM GROUP	District New Westminster M.D.	Hole No. DDH83 -R- 16	Length 38.7
Commenced	Location Harrison Lake, B.C.	Tests at	Hor. Comp.
Completed	Core Size NQ	Corr. Dip -90°	Vert. Comp.
LAT. 2140.77 DEP 981.43	ELEV. 115.15	True Brg.	Logged by A.J.WHITE
Objective		% Recov.	Date FEB 4/83

Claim | T Brg. | Collar Dip | Elev. | Length | Hole No. | Sheet

Metres From	Metres To	Description	RECOVERY RUN	RECOVERY SHORT	Sample interval	Sample No.	Length	Analysis Au	Analysis Ag
16.1	26.6	MINERALIZED ZONE	28.04	-	16.1 16.8	1623	0.7	.001	.02
		-numerous quartz andcalcite veinlets with associated bleaching	29.57	-	16.8 18.8	1624	2.0	.020	.08
		and pyrite and arsenopyrite, mineralization is heavy in centre of	30.78	-	18.8 20.8	1625	2.0	.010	.03
		section	32.00	-	20.8 22.8	1626	2.0	.182	.41
		SAMPLES: 16.1-16.8 - rock is altered "Fragmental Tuff" mineralization is	33.53	-	22.8 24.8	1627	2.0	.040	.08
		in bands of altered and bleached sections with section of unaltered rock	34.14	-	24.8 26.6	1628	1.8	.038	.10
		16.8 -22.8 - highly altered and bleached rock with heavy mineralization	35.05	-					
		associated with quartz veins(at 65° to core axis)essentially no altered	36.50	-					
		rock. 22.8 - 26.6 - banded bleached and altered rock with unaltered rock	36.73	-					
		("Andesitic Porphyry" with quartz veinlets at 45° to core axispyrite and	37.49						
		arsenopyrite associated with quartz veinlets	37.79						
			38.71						
26.6	-32.1	PORPHYRITIC ANDESITE			26.6 28.6	1629	2.0	.001	.03
		- fine grained dark grey ground mass with white feldspar phenocrysts;			28.6 30.6	1630	2.0	.012	.06
		rock is magnetic; coarse grained areas ressemble diorite; mineralization			30.6 32.1	1631	1.5	.001	.04
		is restricted to the occasional quartz veinlets at 70° to core axis that							
		have associated alteration and bleaching, mineralization is pyrite and							
		arsenopyrite							

Scale 1:250
Colour Plot & Dips

Drill Hole Record

RHYOLITE RESOURCES INC.
Vancouver, Canada

Property NAGY CLAIM GROUP	District New Westminster M.D.	Hole No. DDH83-R-16	Length 38.7
Commenced	Location Harrison Lake, B.C.	Tests at	Hor. Comp.
Completed	Core Size NQ	Corr. Dip -90°	Vert. Comp.
LAT. 2140.77 DEP. 981.43	ELEV. 115.15	True Brg.	Logged by A. J. WHITE
Objective		% Recov.	Date FEB 4/83

Claim | T Brg. | Collar Dip | Elev. | Length | Hole No. | Sheet

Metres From	Metres To	Description	RECOVERY RUN	RECOVERY SHORT	Sample interval	Sample No.	Length	Analysis
32.1	38.3	DIORITE						
		- dark grey medium grained massive, few(1 per m) quartz veinlets at 70° to core axis with limited 1cm alteration and bleaching, pyrite and minor grey sulphides and associated; rock is magnetic with occasional pyrite blebs and slight dissemination.						
		END OF HOLE						

Scale 1:250
Colour Plot & Dips

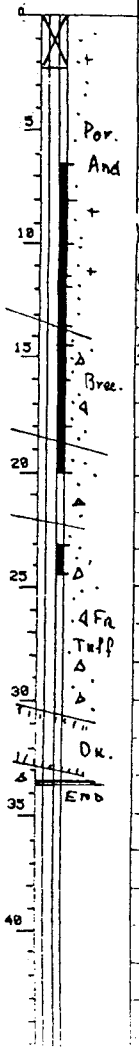

Drill Hole Record

RHYOLITE RESOURCES INC. Vancouver Canada

Property	NAGY CLAIM GROUP	District	New Westminster M.D.	Hole No.	DDH83-R-17
Length	33.5	Commenced		Location	Harrison Lake, B.C.
Tests at		Hor. Comp.		Completed	
Core Size	NQ	Corr. Dip	-90°	Vert. Comp.	
LAT.	2124.86	DEP.	931.82	ELEV.	124.01
True Brg.		Logged by	A .J. WHITE	Objective	Main Zone
% Recov.		Date	FEB 4/83		

Claim | T Brg. | Collar Dip | Elev. | Length | Hole No. | Sheet

Metres From	Metres To	Description	RECOVERY RUN	RECOVERY SHORT	Sample interval	Sample No.	Length	Analysis Au	Analysis Ag		checks Au	checks Ag
0.0	2.2	NO CORE	0.00 2.44	2.2								
			3.66	0.8								
2.2	13.4	PORPHYRITIC ANDESITE	4.88	-								
		- dark grey andesite with white feldsparphenocrysts and amygdules	6.40	-	6.5 8.0	1599	1.5	.010	.01		.012	.02
		filled with a white mineral; ground mass fine grained; banded with	7.01	-	8.0 10.0	1600	2.0	.002	.12		.001	.02
		sections of quartz and calcite veins and veinlets at 60° to core axis	8.53	-	10.0 11.4	1601	1.4	.006	.02		.002	.10
		these sections are bleached and mineralized with pyrite and arsenopyrite	9.75	-	11.4 11.9	1602	0.5	.103	.24		.092	.35
		- most samples contain alternating bands of mineralized rock and	10.97	-	11.9 13.4	1603	1.5	.006	.15		.001	.02
		relatively barren rock except 11.4 to 11.9 which is entirely bleached	12.50	-								
		and altered with heavy mineralization associated with quartz veins	13.41	-								
		2.2 - 7.7 is highly broken and weathered with rust on fracture surfaces	14.63	-								
			15.54	-								
			16.15	-								
			18.29	-								
			18.30	-								
13.4	-/18.5	BRECCIA	20.42	-	13.4 14.4	1604	1.0	.002	.14		.001	.02
		angular fragment with few rounded fragments; most fragments are andesitic	21.95	-	14.4 16.0	1605	1.6	.002	.09		.001	.02
		with few rhyolitic and dioritic fragments infilling is with quartz;	23.47	-	16.0 18.0	1606	2.0	.002	.13		.001	.02
		few altered zones with quartz veining, however these zones have	24.69	-	18.0 20.0	1607	2.0	.002	.17		.001	.01
		associated pyrite and arsenopyrite, pyrite as blebs and disseminated	26.21	-								
		minor arsenopyrite	27.43									
			28.96	-								

Scale 1:250
Colour Plot & Dips

Drill Hole Record

RHYOLITE RESOURCES INC.
Vancouver, Canada

Property NAGY CLAIM GROUP	District New Westminster M.D.	Hole No. DDH83-R-17	Length 33.5
Commenced	Location Harrison Lake, B.C.	Tests at	Hor. Comp.
Completed	Core Size NQ	Corr. Dip -90°	Vert. Comp.
LAT 2124 .86 DEP. 931.82	ELEV. 124.01	True Brg.	Logged by A. J. WHITE
Objective Main zone		% Recov.	Date FEB 4/83

Claim | T Brg. | Collar Dip | Elev. | Length | Hole No. | Sheet

Metres From	Metres To	Description continued	RECOVERY RUN	RECOVERY SHORT	Sample interval	Sample No.	Length	Analysis Au	Analysis Ag		Checks Au	Checks Ag
		SAMPLE: 14.4 - 16.0 Occurrence of bands of altered zones	28.96 29.57	-								
			30.63	-								
			31.09	-								
18.5	20.4	ANDESITE	32.00	-								
		- med, grey; fine grained; disseminated pyrite throughout, with some	33.00	-								
		arsenopyrite on minor altered zones and crystals on fracture surfaces										
		pyrrhotite(magnetic)										
20.4	21.3	BRECCIATED ZONE										
		angular with a few rounded fragments are medium grained; brownish grey;										
		rock is highly siliceous and resembles next rock type										
21 3	22.0	ANDESITE										
		- brownish grey near top contact and gradually changing to medium grey										
		little mineralization, slight pyrrhotite(magnetic)										
22.0	30.6	FRAGMENTAL TUFF										
		- angular and rounded fragments; andesitic and rhyolitic in composition			23.1 24.5	1608	1.4	.016	.09		.032	.05
		to dioritic downhole; quartz infilling with pyrite blebs, some disseminated										
		pyrite in fragments; a few altered and bleached bands (23.1 to 24.5 SAMPLE)										
		have pyrite and arsenopyrite dissemination and grains										

Scale 1:250
Colour Plot & Dips

Drill Hole Record

RHYOLITE RESOURCES INC. Vancouver Canada

Property NAGY CLAIM GROUP	District New Westminster M.D.	Hole No. DDH83-R-17	Length 33.5
Commenced	Location Harrison Lake, B.C.	Tests at	Hor. Comp.
Completed	Core Size NQ	Corr. Dip -90°	Vert. Comp.
LAT. 2124.86 DEP. 931.82	ELEV. 124.01	True Brg.	Logged by A.J.WHITE
Objective		% Recov.	Date FEB 4/83

Claim | T Brg. | Collar Dip | Elev. | Length | Hole No. | Sheet

Metres From	Metres To	Description Continued	RECOVERY RUN	RECOVERY SHORT	Sample interval	Sample No.	Length	Analysis
30.6	33.0	ANDESITE DYKE						
		- dark grey, fine grained; minor pyrite along small fractures						
33.0	33.4	FRAGMENTAL TUFF						
		same general description as preceeding : Fragmental Tuff", fragments						
		more dioritic appearing coarser grained						
33.4	33.5	DIORITE						
		- very pale, medium grained, high silica content (could be large fragment)						
		END OF HOLE						

Scale 1:250
Colour Plot & Dips

Drill Hole Record

RHYOLITE RESOURCES INC
Vancouver Canada

Property NAGY CLAIM GROUP	District New Westminster M.D.	Hole No. DDH83-R-18	Length 40.5
Commenced	Location Harrison Lake, B.C.	Tests at	Hor. Comp.
Completed	Core Size NQ	Corr. Dip -90°	Vert. Comp.
LAT. 2155.74 DEP. 969.78	ELEV. 113.27	True Brg.	Logged by A. J. WHITE
Objective		% Recov.	Date Feb 5/83

Claim | T Brg. | Collar Dip | Elev. | Length | Hole No. | Sheet

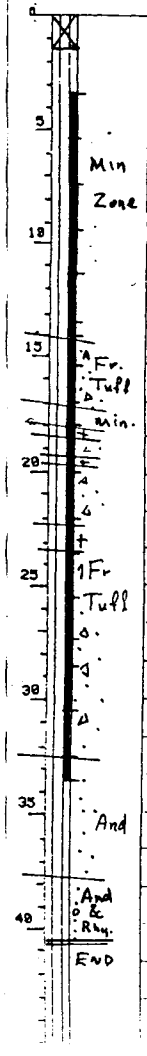

Metres From	Metres To	Description	RECOVERY RUN	RECOVERY SHORT	Sample interval	Sample No.	Length	Analysis Au	Analysis Ag
0.00	1.5	NO CORE	0.00 1.83	1.5					
			2.13	0.1					
1.5	5.4	RUBBLE	2.44	0.1					
		- bleached and altered rock; with pyrite and some arsenopyrite	3.35	0.4	3.4 5.4	1641	2.0	.016	.07
		mineralization; rusty weathering on surfaces	4.57	0.8					
			4.88	0.1					
5.4	14.0	MINERALIZED ZONE	6.40	-	5.4 7.4	1642	2.0	.001	.02
		- numerous quartz and calcite veins at 60° to the core axis and	7.92	-	7.4 9.4	1643	2.0	.001	.03
		irregular; highly bleached and altered to light grey; with pyrite	9.14	-	9.4 11.4	1644	2.0	.002	.04
		and arsenopyrite associated with quartz veins with some zones being	9.75	-	11.4 13.4	1645	2.0	.027	.06
		heavily mineralized	11.28	-	13.4 14.0	1646	0.6	.025	.40
			12.80	-					
14.0	17.0	FRAGMENTAL TUFF	13.87	-					
		rounded and angular fragments, fragments are andesitic to dioritic;	14.48	-					
		silica cementation with pyrite blebs, some quartz stringers with	15.24	-	14.0 15.5	1647	1.5	.001	.03
		associated bleaching, alteration and mineralization with pyrite and	15.85	-	15.5 17.0	1648	1.5	.002	.02
		arsenopyrite in bands	17.37	-					
			18.59	-					
			19.96	-					
17.0	18.0	MINERALIZED ZONE	21.34	-	17.0 18.0	1659	1.0 (G,W.)	.482	.47
		- entirely bleached and altered with some quartz veins at 65° to core	21.95						

Scale 1:250
Colour Plot & Dips

Drill Hole Record

RHYOLITE RESOURCES INC.
Vancouver Canada

Property NAGY CLAIM GROUP	District New Westminster M.D.	Hole No. DDH83-R-18	Length 40.5
Commenced	Location Harrison Lake, B.C.	Tests at	Hor. Comp.
Completed	Core Size NQ	Corr. Dip -90°	Vert. Comp.
LAT. 2155.74 DEP. 969.78	ELEV. 113.27	True Brg.	Logged by A .J. WHITE
Objective		% Recov.	Date FEB 5/ 1982

Claim | T Brg. | Collar Dip | Elev. | Length | Hole No. | Sheet

Metres From	Metres To	Description Continued	RECOVERY RUN	RECOVERY SHORT	Sample interval	Sample No.	Length	Analysis Au	Analysis Ag
		axis; heavy arsenopyrite, andpyrite mineralization associated with these	21.95 23.47	-					
		veins	25.00	-					
			26.52	-					
18.0	33.5	FRAGMENTAL TUFF WITH ANDESITIC & GRANITIC DYKES	27.43	-					
		- rounded and angular fragments with quartz infilling and pyrite	28.19	-	18.0 20.0	1649	2.0	.006	.07
		blebs; layered with fine grained dark grey andesite and siliceous	29.11	-	20.0 22.0	1650	2,0	.001	.02
		medium grained granite appearing rock; some quartz veins at 70°	30.02	-	22.0 23.7	1651	1.7	.001	.03
		throughout with some bleaching and alteration with pyrite & arsenopyrite	31.24	-					
		18.0 - 18.4; Granite	32.61	-					
		18.4 -18.7; Andesite; fine grained; dark grey	34.14	-					
		18.7 -19.2; Fragmental Tuff;	34.59	-					
		19.2 -19.7; Granite:	35.81						
		19.7 - 20.2: Andesite:	36.58						
		20.2 - 22.8: Fragmental Tuff	36.88	-					
		22.8 - 23.4: Granite with Brecciation at lower contact	37.80	-					
		23.4 - 23.8: Andesite	38.40	-					
		23.8 - 26.8: Breccia	39.01	-					
			40.23	-					
		SAMPLES 18.0 - 23.7 ; most rock unaltered; minor mineralization in	40.37	-					
		bleached zones	40.54	-					

Scale 1:250
Colour Plot & Dips

Drill Hole Record

RHYOLITE RESOURCES INC.
Vancouver Canada

Property NAGY CLAIM GROUP	District New Westminster M.D.	Hole No. DDH83 -R-18	Length 40.5
Commenced	Location Harrison Lake, B.C.	Tests at	Hor. Comp.
Completed	Core Size NQ	Corr. Dip -90°	Vert. Comp.
LAT. 2155.74 DEP. 969.78	ELEV. 113.27	True Brg.	Logged by A. J. WHITE
Objective		% Recov.	Date FEB 5 /83

Claim | T Brg. | Collar Dip | Elev. | Length | Hole No. | Sheet

Metres From	Metres To	Description	RECOVERY RUN	RECOVERY SHORT	Sample interval	Sample No.	Length	Analysis Au	Analysis Ag
		26.8 - 27.3: Andesite: fine grained- medium grey			23.7 25.6	1652	1.9	.007	.10
		27.3 - 30.8: Rhyolite			25.6 27.3	1653	1.7	.001	.06
		30.8 - 31.3: Andesite: fine grained dark grey			27.3 28.6	1654	1.3	.001	.06
					28.6 30.6	1655	2.0	.002	.07
		SAMPLES 23.7 -25.6: altered bands more numerous			30.6 32.6	1656	2.0	.006	.08
		25.6 -28.6: few altered bands			32.6 33.5	1657	0.9	.028	.14
		28.6 - 32.6: increased number of band altered bands with associated mineralization							
		32.6 - 33.5: highly altered and bleached with associated pyrite and arsenopyrite mineralization							
		33,5 - 34.4: few quartz veinlets; little alteration							
		31.3 - 33.5: Fragmental Tuff with altered bleached zones; have pyrite and arsenopyrite associated with quartz; veinelts are at 60°							
33.5	35.8	FRAGMENTAL TUFF - angular and rounded fragments cemented with silica and pyrite blebs; very few veinelts and alteration; fragments are andesitic to Rhyolitic in composition			33.5 34.4	1658	0.9	.001	.06

Scale 1:250
Colour Plot & Dips

Drill Hole Record

RHYOLITE RESOURCES INC.
Vancouver Canada

Property NAGY CLAIM GROUP	District New Westminster M.D.	Hole No. DDH83-R-18	Length 40.5
Commenced	Location Harrison Lake, B.C.	Tests at	Hor. Comp.
Completed	Core Size NQ	Corr. Dip -90°	Vert. Comp.
LAT. 2155.74 DEP. 969.78 ELEV. 113.27		True Brg.	Logged by A. J. WHITE
Objective		% Recov.	Date FEB5/83

Claim | T Brg. | Collar Dip | Elev. | Length | Hole No. | Sheet

Metres From	Metres To	Description	RECOVERY RUN	RECOVERY SHORT	Sample interval	Sample No.	Length	Analysis
35.8	-37.8	ANDESITE						
		- medium grey to dark grey; fine grained; some pyrite disseminations						
37.8	- 38.2	AMYGDULAR RHYOLITE						
		- amygdules with pyrite; light greyish brown; very siliceous; brecciated						
		near lower contact						
38.2	- 40.1	FRAGMENTAL TUFF						
		- same general description as preceeding" fragmental tuff" except this						
		is highly siliceous near bottom contact resembling preceeding rhyolite.						
40.1	- 40.5	RHYOLITE(?)						
		medium grey; very siliceous; amygdules filled with dark grey material						
		and pyrite						
		END OF HOLE						

Scale 1:250
Colour Plot & Dips

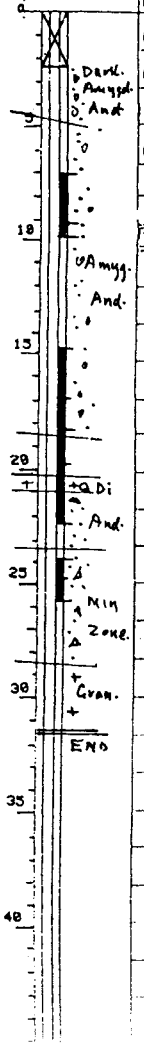

Drill Hole Record

RHYOLITE RESOURCES INC.
Vancouver Canada

Property	NAGY CLAIM GROUP	District New Westminster M.D.	Hole No. DDH83-R-19	Length	31.4m
Commenced		Location Harrison Lake, B.C.	Tests at	Hor. Comp.	
Completed		Core Size NQ	Corr. Dip -90°	Vert. Comp.	
LAT. 2136.90	DEP. 932.28	ELEV. 123.13	True Brg.	Logged by A. J. WHITE	
Objective	Main zone		% Recov.	Date FEB 5/83	

Claim | T Brg. | Collar Dip | Elev. | Length | Hole No. | Sheet

Metres From	Metres To	Description	RECOVERY RUN	RECOVERY SHORT	Sample interval	Sample No.	Length	Analysis Au	Analysis Ag
0.00	2.3	NO CORE	0.00 2.44	2.1					
			2.74	-					
2.3	4.9	AMYGDULAR ANDESITE	3.96	0.4					
		- dark grey fine grained; white mineral infilled amygduals; broken core	4.88	-					
		rusty weathering on fracture surfaces	6.71	-					
			8.23	0.1					
4.9	18.7	AMYGDULAR RHYOLITE	9.45	-					
		- light grey to brownish grey; pyrite filled amygdules very siliceous	10.97	-	7.1 9.1	1632	2.0	.004	.05
		some quartz stringers with associated bleaching and pyrite and arsenopyrite	12.50	-	9.1 9.8	1633	0.7	.029	.10
		mineralization; contact at bottom is gradational change; some minor	13.11	-	14.9 16.9	1634	2.0	.001	.02
		patches of fine grained dark grey rock; rock is generally inhomogeneous	14.33	-	16.9 18.2	1635	1.3	.042	.27
		SAMPLES: 7.1 -9.8: banded with bleached zones with pyrite & arsenopyrite	15.54	-	18.2 19.8	1636	1.6	.004	.06
		mineralization	17.07	-	19.8 22.3	1637	2.5	.001	.03
		14.9 -.16.9: banded unaltered and altered	17.98	-					
		16.9 - 18.2: 60% of the rock is altered; numerous quartz	18.90	-					
		veinlet with pyrite and arsenopyrite mineralization	20.42	-					
		18.2 -19.8: banded altered and unaltered rock; few quartz	21.95	-					
		veinlets with pyrite and arsenopyrite mineralization	22.56						
		coarse grained in some areas and fine grained in	24.08	0.1					
		others	25.00	-					
			26.21	-					

Scale 1:250
Colour Plot & Dips

Drill Hole Record

RHYOLITE RESOURCES INC.
Vancouver Canada

Property NAGY CLAIM GROUP	District New Westminster M.D.	Hole No. DDH83 -R-19	Length 31.4
Commenced	Location Harrison Lake, B.C.	Tests at	Hor. Comp.
Completed	Core Size NQ	Corr. Dip -90°	Vert. Comp.
LAT. 2136.90 DEP. 932.28	ELEV. 123.13	True Brg.	Logged by A. J. WHITE
Objective Main zone		% Recov.	Date FEB 5/83

Claim | T Brg. | Collar Dip | Elev. | Length | Hole No. | Sheet

Metres From	Metres To	Description	RECOVERY RUN	RECOVERY SHORT	Sample interval	Sample No.	Length	Analysis
18.7	20.3	ANDESITE	26.21 27.13	0.3				
		- medium grey; fine to medium grey; brecciated sections of 19.3 to 19.5	27.89	-				
		and 19.9 to 20.3; rounded and angular fragments of andesitic composition	28.65					
		with silica; some quartz stringers and veinlets with few calcite	29.87					
		veinlets with associated bleaching and pyrite and pyrite and some	31.39					
		arsenopyrite						
20.3	21.0	QUARTZ DIORITE						
		- medium to coarse grained; brownish grey; high silica content; pyrite						
		disseminated and in small blebs						
21.0	21.4	BRECCIATED ZONE						
		rounded and angular fragments of andesitic and dioritic rock type;						
		cemented with silica with pyrite as blebs						
21.4	22.0	PORPHYRITIC DIORITE						
		- medium to coarse grained; feldspar phenocrysts; pyrite is disseminated						
		and in blebs; lower contact has small 10cm zone of brecciation;						
		SAMPLE : 19.8 - 22.3: little bleaching and mineralization						

Scale 1:250
Colour Plot & Dips

Drill Hole Record

RHYOLITE RESOURCES INC.
Vancouver Canada

Property NAGY CLAIM GROUP	District New Westminster M.D.	Hole No. DDH83- R - 19	Length 31.4
Commenced	Location Harrison Lake, B.C.	Tests at	Hor. Comp.
Completed	Core Size NQ	Corr. Dip -90°	Vert. Comp.
LAT. 2136.90 DEP. 932.28	ELEV. 123.13	True Brg.	Logged by A. J. WHITE
Objective Main zone		% Recov.	Date FEB 5/83

Claim | T Brg. | Collar Dip | Elev. | Length | Hole No. | Sheet

Metres From	Metres To	Description	RECOVERY RUN	RECOVERY SHORT	Sample interval	Sample No.	Length	Analysis Au	Analysis Ag
22.0	-23.6	ANDESITE							
		- fine grained, dark grey; amygdular in some sections; some quartz			22.3 23.9	1638	1.6	.004	.05
		veinlets with associated bleaching and pyrite and arsenopyrite							
		mineralization; some brecciation from 20.0 to 20.3 and 23.2 to 23.4							
		- SAMPLE: 22.3 - 23.9: banded with altered and unaltered rock							
23.6	-28.7	FRAGMENTAL TUFF							
		- rounded and angular fragments; andesitic to rhyolitic in composition			23.9 24.8	1639	0.9	.021	.18
		some fragments coarser grained resembling granite; silica cementation			24.8 25.8	1640	1.0	.001	.04
		with pyrite blebs.							
		-SAMPLE: 23.9 - 24.8: entirely bleached, altered with quartz veinlets							
		with pyrite & arsenopyrite mineralization							
		24.8 - 25.8: little mineralization and bleaching							
28.7	- 31.4	GRANITE							
		- fine to medium grained; medium to light grey to greyish brown; some							
		disseminated pyrite andsome in blebs; few quartz stringers and veins							
		siliceous rock.							
		END OF HOLE							

Scale 1:250
Colour Plot & Dips

Drill Hole Record

RHYOLITE RESOURCES INC.
Vancouver Canada

Property NAGY CLAIM GROUP	District New Westminster M.D.	Hole No. DDH83-R-20	Length 47.9
Commenced	Location Harrison Lake, B.C.	Tests at	Hor. Comp.
Completed	Core Size NQ	Corr. Dip -90°	Vert. Comp.
LAT. 2170.03 DEP. 967.02	ELEV. 112.08	True Brg.	Logged by A .J. WHITE
Objective		% Recov.	Date FEB 9/1983

Claim | T Brg. | Collar Dip | Elev. | Length | Hole No. | Sheet

Metres From	Metres To	Description	RECOVERY RUN	RECOVERY SHORT	Sample interval	Sample No.	Length	Analysis Au	Analysis Ag
0.0	0.5	NO CORE	0.00 1.83	0.5					
0.5	7.1	ANDESITE	2.74	-					
		highly broken core with rusty weathering on fracture surfaces; medium	3.81	0.2					
		grey; fine to medium grained with coarse sections appearing porphyritic	4.72	0.5					
		to dioritic	5.18	-					
		5.8 -6.8 - highly bleached and altered associated with quartz and	5.49	-					
		calcite stringers, pyrite with some arsenopyrite mineralization also	6.71	-					
		associated	8.23	-					
			9.75	-	5.8 6.8	1660	1.0	.014	.10
			11.23						
7.1	11.6	FRAGMENTAL TUFF	11.89	-	6.8 8.5	1661	1.7	.002	.05
		- some rounded and angular fragments, most fragments are andesitic in	12.19	-	8.5 10.0	1662	1.5	.038	.10
		in composition and range to 10cm in size, cementation is siliceous	12.80	-	10.0 11.1	1663	1.1	.003	.04
		with pyrite blebs; some altered and bleached sections associated with	13.72	-					
		quartz and calcite stringers with associated pyrite and arsenopyrite	14.94	-					
		mineralization. SAMPLES - 6.8 to 8.5 - few minor altered sections in	15.85	-					
		bands - 8.5 to 10.0- highly mineralized bleached from 8.5 to 8.9 and	16.76	-					
		9.5 to 10.0, remaining rock has only minor quartz stringers.	18.29	-					
			19.66	-					
			21.18	-					
			21.35	-					

Scale 1:250
Colour Plot & Dips

Drill Hole Record

RHYOLITE RESOURCES INC.
Vancouver Canada

Property NAGY CLAIM GROUP	District New Westminster M.D.	Hole No. DDH83-R-20	Length 47.9
Commenced	Location Harrison Lake, B.C.	Tests at	Hor. Comp.
Completed	Core Size NQ	Corr. Dip -90	Vert. Comp.
LAT. 2170.03 DEP. 967.02	ELEV. 112.08	True Brg.	Logged by AJW
Objective		% Recov.	Date Feb 9, 1983

Claim | T Brg. | Collar Dip | Elev. | Length | Hole No. | Sheet

Metres From	Metres To	Description	RECOVERY RUN	RECOVERY SHORT	Sample interval	Sample No.	Length	Analysis					
11.6	12.7	DIORITE	21.95 22.86	-									
		- medium brownish grey, medium grained, pyrite blebs; rock is	23.32	-									
		moderately broken and fractured.	23.47	-									
			24.99	-									
12.7	13.7	FRAGMENTAL TUFF	26.52	-									
		-angular and rounded fragments to 5 cm; fragments fine to medium	28.04	-									
		grained, fragments are andesite to diaritic and granitic; overall colour	29.57	-									
		is medium grey to greyish brown; cementation is siliceous with pyrite	31.09	-									
		blebs. 12.7 - 13.0 brownish grey dioritic rock as matrix with fragments	32.61	-									
			34.14	-									
13.7	14.2	ANDESITE	35.66	-									
		fine to medium grained; medium grey to brownish grey at end of section;	37.19	-									
		some white feldspar phenocrysts visible at beginning of section.	38.71	-									
			40.23	-									
14.2	30.0	FAGMENTAL TUFF	41.61	-									
		-same as preceding 'fragmental tuff' description. except fragments	43.13	-									
		range to 20 cm, chlorite on somte fracture surfaces.	44.65	-									
		SAMPLES 16.4 - 17.4 - light grey, highly siliceous, some quartz veinlets,	44.96	-	16.4 17.4	1664	1.0	.001	.06				
		pyrite with very minor grey sulfides.	45.72	-									
			46.33	-	27.2 28.4	1665	1.2	.002	.11				
			47.85	-									

Scale 1:250
Colour Plot & Dips

Drill Hole Record

RHYOLITE RESOURCES INC.
Vancouver Canada

Property	NAGY CLAIM GROUP	District New Westminster M.D.	Hole No.	DDH83-R-20	Length 47.9
Commenced		Location Harrison Lake, B.C.	Tests at		Hor. Comp.
Completed		Core Size NQ	Corr. Dip	-90	Vert. Comp.
LAT. 2170.03	DEP. 967.02	ELEV. 112.08	True Brg.		Logged by A.J.W.
Objective			% Recov.		Date Feb 9/83

Claim | T Brg. | Collar Dip | Elev. | Length | Hole No. | Sheet

Metres From	Metres To	Description continued	RECOVERY RUN	RECOVERY SHORT	Sample interval	Sample No.	Length	Analysis Au	Analysis Ag
		27.2 to 28.4 - 27.2 to 27.4, massive pyrite and arsenopyrite associated							
		with irregular quartz and stringer and belached zone, 27.4 - 28.4 banded							
		with some quartz stringers with slight alteration zone, pyrite minor grey							
		sulfides. 29.6 - 29.9 fine grained diorite dykelet							
30.0	33.4	GRANITE (?)							
		-pale grey; medium grained; massive, very hard; quartz and calcite			32.4 33.4	1666	1.0	.001	.07
		stringers and veinlets near end of section with associated alteration			33.4 34.2	1688	0.8	.001	.06
		and bleaching, associated pyrite and minor grey sulfides. Upper contact							
		at 50°, tight; with gradation from fine to medium grained for 30cm.							
33.4	34.0	FRAGMENTAL TUFF							
		- same general description as preceding 'fragmental tuff' at 12.7 - 13.7							
34.0	40.0	ANDESITE							
		- fine to medium fine grained; medium grey to greyish brown, fairly							
		massive to 36.8m; 36.8 to 40.0 is banded with quartz and calcite vein-							
		lets with associated alteration and bleaching, pyrite with some and							
		minor grey sulfides. Pyrite is in blebs and amygular throughout rock;							
		rock is magnetic. Amygdular in some sections (paler with higher			36.8 38.8	1667	2.0	.012	.06
		silics content); veinlets oriented at 75° - 90° to core axis.			38.8 40.0	1668	1.2	.001	.05

Scale 1:250
Colour Plot & Dips

Drill Hole Record

RHYOLITE RESOURCES INC.
Vancouver Canada

Property	NAGY CLAIM GROUP	District New Westminster M.D.	Hole No. DDH83-R-20	Length	47.9
Commenced		Location Harrison Lake, B.C.	Tests at	Hor. Comp.	
Completed		Core Size NQ	Corr. Dip -90	Vert. Comp.	
LAT. 2170.03	DEP. 967.02	ELEV. 112.08	True Brg.	Logged by	AJW
Objective			% Recov.	Date	Feb 9, 1983

Claim | T Brg. | Collar Dip | Elev. | Length | Hole No. | Sheet

Metres From	Metres To	Description	RECOVERY RUN	RECOVERY SHORT	Sample interval	Sample No.	Length	Analysis Au	Analysis Ag
40.0	47.85	'FRAGMENTAL TUFF'			40.0 42.0	1669	2.0	.001	.02
		- same as general description for 'Fragmental Tuff' at 12.7 to 13.7m			42.0 42.8	1670	0.8	.001	.02
		with quartz veinlets generally at 75° to 90° to core axis at beginning			42.8 44.3	1671	1.5	.001	.03
		of section with associated alteration, bleaching and pyrite and arseno-							
		pyrite mineralization, these sections occur as bands in unaltered rock.							
		SAMPLES - 42.0 to 42.8 rock is highly banded with alteration and							
		bleaching, mineralized with pyrite and arsenopyrite; 42.8 to 44.3 -							
		very little quartz and associated alteration and bleaching.							
		END OF HOLE							

Scale 1:250
Colour Plot & Dips

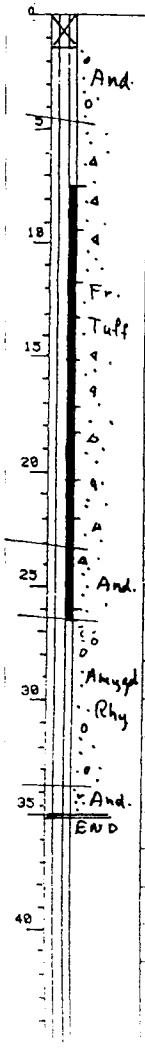

Drill Hole Record

RHYOLITE RESOURCES INC.
Vancouver Canada

Property	NAGY CLAIM GROUP	District New Westminster M.D.	Hole No.	DDH83-R-21	Length 35.0
Commenced		Location Harrison Lake, B.C.	Tests at		Hor. Comp.
Completed		Core Size NQ	Corr. Dip	-90	Vert. Comp.
LAT. 2139.69	DEP. 953.71	ELEV. 124.07	True Brg.		Logged by A.J. White
Objective			% Recov.		Date Feb 9, 1983

Claim | T Brg. | Collar Dip | Elev. | Length | Hole No. | Sheet

Metres From	Metres To	Description	RECOVERY RUN	RECOVERY SHORT	Sample interval	Sample No.	Length	Analysis Au	Analysis Ag
0.0	1.4	NO CORE	0.00 2.13	1.4					
1.4	4.7	ANDESITE	3.54	0.1					
		- highly broken and weathered rock; rusty weathering on fracture surfaces;	3.66	-					
		medium to light grey, with brown amygdules (pyrite in infilling), fine	4.88	-					
		grained, highly siliceous near contact with 'Fragmental Tuff'	6.10	-					
			6.71	-					
4.7	23.1	FRAGMENTAL TUFF	7.62	0.1					
		- rounded and angular fragments to 5cm; overall colour is medium grey	8.53	0.2					
		to greyish brown; fragments mainly andesitic with some highly siliceous	9.75	0.2					
		fragments and dioritic fragments. From 7.5 there are quartz and	10.67	-	7.5 9.5	1672	2.0	.001	.04
		calcite veinlets at 75° to 90° to core axis with associated alteration,	12.08	0.5	9.5 11.9	1673	2.4 6.5m	.001	.02
		bleaching and mineralization of pyrite and arsenopyrite; these sections	14.33	-	11.9 13.2	1674	1.3	.001	.02
		occur as bands in the unaltered rock, quartz cementation with pyrite	15.85	-	13.2 15.2	1675	2.0	.002	.03
		blebs	17.07	-	15.2 17.2	1676	2.0	.010	.04
		SAMPLE 11.5 to 13.2 - rock is almost entirely altered and bleached,	18.59	-	17.2 18.4	1677	1.2	.010	.10
		pyrite and arsenopyrite mineralization	19.51	-	18.4 20.4	1678	2.0	.002	.02
			20.03	-	20.4 22.0	1679	1.6	.012	.12
			21.95	-	22.0 24.0	1680	2.0	.021	.11
			22.56	-					
			24.38	-					
			26.21	-					

Scale 1:250
Colour Plot & Dips

Drill Hole Record

RHYOLITE RESOURCES INC.
Vancouver Canada

Property	NAGY CLAIM GROUP	District New Westminster M.D.	Hole No.	DDH83-R-21	Length 35.0
Commenced		Location Harrison Lake, B.C.	Tests at		Hor. Comp.
Completed		Core Size NQ	Corr. Dip		Vert. Comp.
LAT. 2139.69	DEP. 953.71	ELEV. 124.07	True Brg.		Logged by A.J. White
Objective			% Recov.		Date Feb 9 1983

Claim | T Brg. | Collar Dip | Elev. | Length | Hole No. | Sheet

Metres From	Metres To	Description continued	RECOVERY RUN	RECOVERY SHORT	Sample interval	Sample No.	Length	Analysis AU	Analysis AG
		13.2 to 17.2 - highly banded with alteration and bleaching associated	26.21 27.74						
		with irregular quartz veinlets, some larger veinlets have associated	29.26						
		massive pyrite and arsenopyrite	30.78						
		17.2 - 18.4 - highly altered and bleached, some unaltered rock, associated	31.70						
		pyrite and arsenopyrite mineralization.	32.31						
		18.4 to 20.4, 22.0 - 24.0 - few bands of altered and bleached rock with	33.83						
		associated mineralization.	35.05						
		20.4 to 22. 0 - highly altered and bleached rock; little unaltered rock;	--						
		some heavy pyrite and arsenopyrite mineralization; quartz veinlets at							
		60° to core axis.							
23.1	26.5	ANDESITE							
		- upper contact with 'Fragmental Tuff' gradational -, medium grey; fine			24.0 26.0	1681	2.0	.002	.05
		to medium grained; occasional fragmental sections, 24.1 to 24.6, is the			26.0 26.5	1682	0.5	.004	.12
		largest; banded with bleached and altered sections with quartz veinlets							
		at 70° to core axis, pyrite and arsenopyrite mineralization; magnetic							
		26.0 - 26.5 - highly bleached and altered, heavy mineralization							

Scale 1:250
Colour Plot & Dips

Drill Hole Record

RHYOLITE RESOURCES INC.
Vancouver Canada

Property	NAGY CLAIM GROUP	District New Westminster M.D.	Hole No.	DDH83R-21	Length 35.0
Commenced		Location Harrison Lake, B.C.	Tests at		Hor. Comp.
Completed		Core Size NQ	Corr. Dip -90		Vert. Comp.
LAT. 2139.69	DEP. 953.71	ELEV. 124.07	True Brg.		Logged by
Objective			% Recov.		Date

Claim | T Brg. | Collar Dip | Elev. | Length | Hole No. | Sheet

Metres From	Metres To	Description	RECOVERY RUN	RECOVERY SHORT	Sample interval	Sample No.	Length	Analysis Au	Analysis Ag
26.5	34.8	AMYGDULAR RHYOLITE			26.5 27.1	1683	0.6	.027	.12
		- Light brownish grey, brown in amygdules; siliceous rock, fine to			27.1 28.8	1684	1.7	.001	.02
		medium fine grained; quartz and calcite stringers at 70° to 90° to core			28.8 30.1	1685	1.3	.040	.18
		axis with associated bleaching and alteration and pyrite and arsenopyrite			30.1 30.9	1686	0.8	.025	.15
		mineralization disseminated to massive; irregular contacts, magnetic in			30.9 33.0	1687	2.1	.001	.06
		some sections.							
		26.5 to 27.1, 28.8 - 30.1 Almost entirely altered and bleached; some							
		heavy mineralization of pyrite and arsenopyrite associated with quartz							
		and calcite stringers.							
		27.3 - 27.6 'Fragmental Section' resembles fragmental tuff.							
34.8	35.1	ANDESITE							
		Dark grey; fine to medium fine grained; magnetic							
		END OF HOLE							

Scale 1:250
Colour Plot & Dips

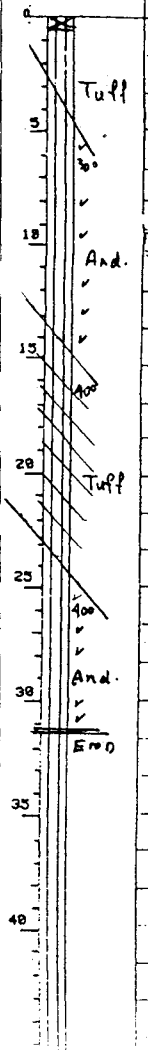

Drill Hole Record

RHYOLITE RESOURCES INC.
Vancouver, Canada

Property NAGY CLAIM GROUP	District New Westminster M.D.	Hole No. DDH83 -RL-1	Length 31.1
Commenced	Location Harrison Lake, B.C.	Tests at	Hor. Comp.
Completed	Core Size NQ	Corr. Dip -90°	Vert. Comp.
LAT. 2542.59 DEP. 1155.45	ELEV. 21.31	True Brg.	Logged by A.J.WHITE
Objective Test Lake showing		% Recov.	Date JAN28/83

Claim | T Brg. | Collar Dip | Elev. | Length | Hole No. | Sheet

Metres From	Metres To	Description	RECOVERY RUN	RECOVERY SHORT	Sample interval	Sample No.	Length	Analysis
			0.00					
0.	0.5	NO CORE	2.44	0.5				
			3.66	-				
0.5	3.3	TUFF	4.88	-				
		fine grained, weathered light greenish grey, rusting weathering	6.40	-				
		on fracture surfaces, some colour changes to medium grey at 30°	8.08	-				
		to core axis	9.60	-				
			11.13	-				
			13.87	-				
3.3	9.5	ANDESITE	14.63	-				
		medium grey, fine to medium grained, some irregular quartz veins	15.85	-				
		and highly siliceous areas, some sections appear fine grained dioritic	16.76	-				
		in nature, light greyish green. Lightly siliceous zones at 30° to	17.37	-				
		core axis near end of section, little mineralization	17.98	-				
			18.90	-				
			19.51	-				
			21.03	-				
			22.56	0.3				
9.5	14.0	ANDESITE	24.08	-				
		medium to coarse grained, medium to dark grey, dioritic in nature	25.60	-				
		where coarse grained, few quartz veinlets with mafic acicular crystals	26.52					
		little mineralization with some pyrite and pyrrhotite on fractures and	27.13	-				
		in bands at 40° to core axis						

Scale 1:250
Colour Plot & Dips

Drill Hole Record

RHYOLITE RESOURCES INC.
Vancouver Canada

Property: NAGY CLAIM GROUP	District New Westminster M.D.	Hole No. DDH83RL -1	Length 31.1
Commenced	Location Harrison Lake, B.C.	Tests at	Hor. Comp.
Completed	Core Size NQ	Corr. Dip -90°	Vert. Comp.
LAT. 2542.59 DEP. 1155.45	ELEV. 21.31	True Brg.	Logged by A. J. WHITE
Objective To test Lake showing		% Recov.	Date JAN28/83

Claim | T Brg. | Collar Dip | Elev. | Length | Hole No. | Sheet

Metres From	Metres To	Description	RECOVERY RUN	RECOVERY SHORT	Sample interval	Sample No.	Length	Analysis
14.0	23.6	TUFF	27.74	-				
		-medium to dark grey, fine grained with a few coarse angular fragments	28.35	-				
		moderately hard to soft, bedding planes observed at 40° in beginning of	29.87	-				
		section, few quartzveinlets at ≥ 4° to core axis, black/dark green	31.09	-				
		chlorite on joint surfaces, pyrite on joint surfaces.highly jointed						
		near end of section, with light green alteration associated						
23.6	31.1	ANDESITE						
		- Banded fine to coarse grained, banding averages about 40° to core axis,						
		bands of coarse grained material resembles diorite, fine grained						
		rock has more numerous calcite - quartz veinlets (to 2cm) at about 40°						
		to core axis. Little mineralization except pyrite on fracture surfaces,						
		some highly siliceous patches						
		END OF HOLE						

Scale 1:250
Colour Plot & Dips

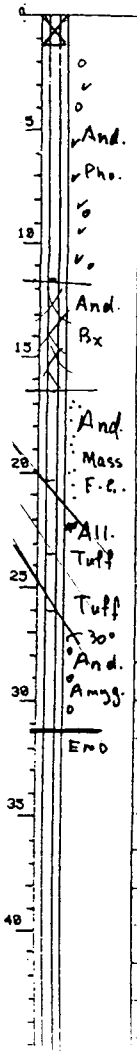

Drill Hole Record

RHYOLITE RESOURCES INC.
Vancouver Canada

Property NAGY CLAIM GROUP	District New Westminster M.D.	Hole No. DDH83RL-2	Length 31.1
Commenced	Location Harrison Lake, B.C.	Tests at	Hor. Comp.
Completed	Core Size NQ	Corr. Dip -90	Vert. Comp.
LAT. 2586.36 DEP. 1154.86	ELEV. 16.48	True Brg.	Logged by A. J. WHITE
Objective Test Lake showing		% Recov.	Date JAN29/83

Claim | T Brg. | Collar Dip | Elev. | Length | Hole No. | Sheet

Metres From	Metres To	Description	RECOVERY RUN	RECOVERY SHORT	Sample interval	Sample No.	Length	Analysis
0.0	1.2	NOR CORE	0.00 1.83	1.2				
			2.44	-				
1.2	11.5	ANDESITE	3.66	0.1				
		-mottled grey, fine to medium grained, occasional sections of high	4.88	-				
		pyrrhotite content, some pyrite blebs, some calcite and quartz veinlets	5.49	-				
		and stringers, sericite on fractures surface near beginning of hole	6.71	-				
			7.92	-				
			9.14	-				
			9.45	-				
11.5	16.5	ANDESITE	10.97	-				
		-highly broken zone, chlorite on joint surfaces,- medium to light grey	12.19	-				
		bleached in some areas, minor quartz veining, some pyrite grains on	13.56	-				
		fracture surfaces, periodic sections of amygdule - like structures	14.33	-				
		with tar coloured infilling	15.24	-				
			16.46	-				
			17.98	-				
			18.90	-				
16.5	-20.6	ANDESITE	20.12	-				
		- fine grained, massive, grey to greenish, very hard, very little quartz	20.73	-				
		veining , little mineralization.	21.35	-				
			23.47	-				

Scale 1:250
Colour Plot & Dips

Drill Hole Record

RHYOLITE RESOURCES INC.
Vancouver Canada

Property NAGY CLAIM GROUP	District New Westminster M.D.	Hole No. DDH83RL - 2	Length
Commenced	Location Harrison Lake, B.C.	Tests at	Hor. Comp.
Completed	Core Size NQ	Corr. Dip	Vert. Comp.
LAT. 2586.36 DEP. 1154.86	ELEV. 16.48	True Brg. - 90	Logged by A. WHITE
Objective Test Lake showing		% Recov.	Date JAN 29. 1983

Claim | T Brg. | Collar Dip | Elev. | Length | Hole No. | Sheet

Metres From	Metres To	Description	RECOVERY RUN	RECOVERY SHORT	Sample interval	Sample No.	Length	Analysis
20.6	23.3	ALTERED ZONE (TUFF?)	23.47					
		- light grey, fine to medium grained, appears dioritic in coarser	24.99	-				
		sections, gradation finer to coarser grained layers is at ~40°, few	26.41	-				
		egg shaped inclusions, little mineralization	28.04	-				
			28.65	-				
			31.09	-				
23.3	26.0	TUFF						
		- fine to medium grained, banding at ~30° to core axis, some pyrite on						
		fracture surfaces, medium to dark grey, some silicieous patches and minor						
		veining						
26.0	31.1	AMYGDULAR ANDESITE						
		- massive, medium to dark grey, fine to medium grained, small amygdules						
		infilled with tan material, little quartz veining						
		END OF HOLE						

Scale 1:250
Colour Plot & Dips

Drill Hole Record

RHYOLITE RESOURCES INC. Vancouver Canada

Property NAGY CLAIM GROUP	District New Westminster M.D.	Hole No. DDH83RL -3	Length 30.5
Commenced	Location Harrison Lake, B.C.	Tests at	Hor. Comp.
Completed	Core Size NQ	Corr. Dip -90°	Vert. Comp.
LAT. 2535.31 DEP. 1140.81	ELEV. 17.58	True Brg.	Logged by A. J. WHITE
Objective Test Lake showing		% Recov.	Date JAN 29/83

Claim | T Brg. | Collar Dip | Elev. | Length | Hole No. | Sheet

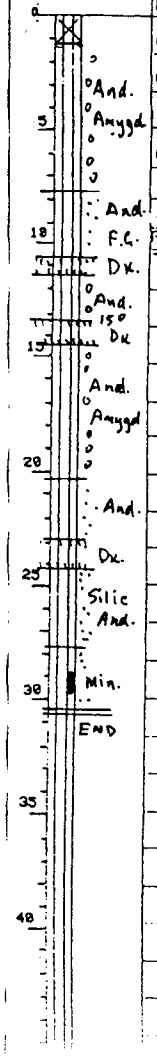

Metres From	Metres To	Description	RECOVERY RUN	RECOVERY SHORT	Sample interval	Sample No.	Length	Analysis
0.0	1.2	NO CORE	0.00 1.83	1.2				
			3.05	0.2				
1.2	7.8	AMYGDULAR ANDESITE	3.66	0.2				
		- very broken core, rusty weathering @ surface on fracture surfaces	4.88	-				
		- fine to medium grained; medium grey; dark green chlorite and calcite	5.49	0.2				
		on fracture surfaces	6.40	-				
			7.92	-				
			9.45	-				
7.8	10.8	MOTTLED ANDESITE	10.67	-				
		- many quartz veins and stringers at 45° with bleaching associated; medium	11.58	-				
		to light grey; fine to medium grained	12.95	-				
			14.33	-				
			14.94	-				
10.8	11.6	Andesite Dyke	15.85	-				
		- fine grained dark green-grey; very small white phenocrysts- massive	17.07	-				
			17.68	-				
11.6	13.2	AMYGDULAR ANDESITE	18.90	-				
		- Dark grey; chlorite on fracture surfaces; some pyrite on fractures	19.51	-				
		minor bleaching along small fractures.	20.73	-				
			21.64	-				

Scale 1:250
Colour Plot & Dips

Drill Hole Record

RHYOLITE RESOURCES INC.
Vancouver Canada

Property: NAGY CLAIM GROUP | District New Westminster M.D. | Hole No. DDH83 RL -3 | Length 30.5

Commenced | Location Harrison Lake, B.C. | Tests at | Hor. Comp.

Completed | Core Size NQ | Corr. Dip -90° | Vert. Comp.

LAT 2535.31 | DEP. 1140.81 | ELEV. 17.58 | True Brg. | Logged by A. J. WHITE

Objective Test Lake showing | % Recov. | Date JAN 29/1983

Claim | T Brg. | Collar Dip | Elev. | Length | Hole No. | Sheet

Metres From	Metres To	Description	RECOVERY RUN	RECOVERY SHORT	Sample interval	Sample No.	Length	Analysis
13.2	14.6	ANDESITE DYKE	21.64 22.86	-				
		- dark grey-green; fragmental at top contact distinct contact at 15°	24.38	-				
		to core axis at bottom contact; a few amygdules; massive	24.99	-				
			26.21	-				
			26.82	-				
14.6	20.3	AMYDULAR ANDESITE	27.43	-				
		-fine to med. grained; mottled light and dark grey; chlorite and	28.96	-				
		calcite on fravture surfaces;	29.26	-				
			30.48	-				
20.3	21.6	ANDESITE						
		- med to light grey; bleached zone at 20.9 to 21.6; bleaching assoc.						
		with small fractures						
21.6	22.9	ANDESITE						
		— amygdular near top of section; med. grey;massive						
22.9	24.3	ANDESITE DYKE						
		- massive, fine grained; dark grey-green; small white phenocrysts						
		observed, some banding at bottom of section 40° to axis; irregular						
		lower contact						

Scale 1:250
Colour Plot & Dips

Drill Hole Record

RHYOLITE RESOURCES INC.
Vancouver, Canada

Property NAGY CLAIM GROUP	District New Westminster M.D.	Hole No. DDH83 RL-3	Length 30.5
Commenced	Location Harrison Lake, B.C.	Tests at	Hor. Comp.
Completed	Core Size NQ	Corr. Dip -90°	Vert. Comp.
LAT. 2535.31 DEP. 1140.81	ELEV. 17.58	True Brg.	Logged by A. J. WHITE
Objective Test Lake showing		% Recov.	Date JAN29/1983

Claim | T Brg. | Collar Dip | Elev. | Length | Hole No. | Sheet

Metres From	Metres To	Description	RECOVERY RUN	RECOVERY SHORT	Sample interval	Sample No.	Length	Analysis Au	Analysis Ag		Check Au	Check Ag
24.3	27.8	SILICEOUS ZONE										
		- light grey to medium gey near end of section; very hard with high										
		silica content; light siliceous patches near end of section; fine										
		grained massive pyrite, calcite and chlorite on fracture surfaces										
27.8	-28.9	MASSIVE ANDESITE										
		- fine grained, medium grey-green; fractures at 45° to core axis;fractures										
		have chlorite and calcite on surfaces										
28.9	-29.9	MINERALIZED ZONE			28.9 29.9	1566	1.0	014	.28		030	.33
		-Bleached highly broken at beginning of section; quartz patches and										
		irregular quartz and calcite stringers mineralized with pyrite and										
		arsenopyrite being both massive in center of section to acicular on										
		periferies of section										
29.9	- 30.5	MASSIVE ANDESITE										
		- similar to preceeding.										
		END OF HOLE										

Scale 1:250
Colour Plot & Dips

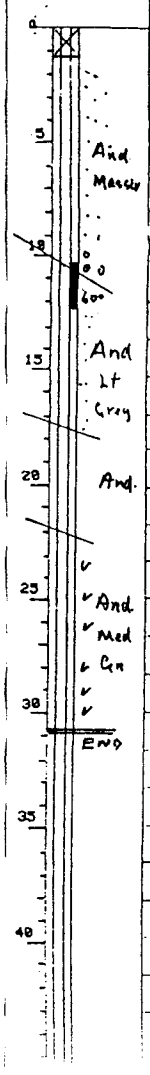

Drill Hole Record

RHYOLITE RESOURCES INC. Vancouver Canada

Property NAGY CLAIM GROUP	District New Westminster M.D.	Hole No. DDH83 RL-4	Length 30.8
Commenced	Location Harrison Lake, B.C.	Tests at	Hor. Comp.
Completed	Core Size NQ	Corr. Dip -90°	Vert. Comp.
LAT 2514.79 DEP. 1126.46	ELEV. 14.99	True Brg.	Logged by A.J. WHITE
Objective Lake Zone		% Recov.	Date FEB 10/83

Claim | T Brg. | Collar Dip | Elev. | Length | Hole No. | Sheet

Metres From	Metres To	Description	RECOVERY RUN	RECOVERY SHORT	Sample interval	Sample No.	Length	Analysis Au	Analysis Ag
0.0	1.2	NO CORE	0.00 1.83	1.2					
			2.74	0.2					
1.2	10.3	ANDESITE	3.66	-					
		- fine to medium grained, occasional coarser grained sections band	5.18	-					
		finer grained sections at 60° to core axis; medium grey to brownish	6.10	-					
		and greenish grey; some quartz veins at 60° to core axis with epiodote	6.71	-					
		associated; pyrite, and pyrrhotite chlorite along fracture surfaces	7.01	-					
		some sections highly broken; some amygduloid structure near bottom contact	8.53	-					
			9.75	-					
10.3	17.3	ANDESITE	11.28						
		- light grey, increased number of quartz and calcite stringers, fine	12.80	0.3	10.3 12.3	1689	2.0	.009	.10
		fine grained, pyrrhotite and pyrite along fractures, chlorite along	14.33	-					
		fracture surfaces	15.85	-					
			17.07	-					
			18.44	-					
12.3	22.0	ANDESITE(?)	19.36	-					
		~~- medium grey; fine to medium grained; gradational change from finer~~	21.03	-					
		to coarser grained, fairly massive, chlorite on fracture surfaces,	21.95	-					
		moderately soft, few concretion-like structures, highly siliceous	23.47	-					
		with green around the periphery and buff in the centre, most fractures at	24.99	-					
		70° to core axis. some pyrrhotite and pyrite	26.52	-					

Scale 1:250
Colour Plot & Dips

Drill Hole Record

RHYOLITE RESOURCES INC.
Vancouver Canada

Property NAGY CLAIM GROUP	District New Westminster M.D.	Hole No. DDH83 -RL -4	Length 30.8
Commenced	Location Harrison Lake, B.C.	Tests at	Hor. Comp.
Completed	Core Size NQ	Corr. Dip -90	Vert. Comp.
LAT. 2514.79 DEP. 1126.46	ELEV. 14.99	True Brg.	Logged by A. J. WHITE
Objective Lake zone		% Recov.	Date FEB 10/83

Claim | T Brg. | Collar Dip | Elev. | Length | Hole No. | Sheet

Metres From	Metres To	Description	RECOVERY RUN	RECOVERY SHORT	Sample interval	Sample No.	Length	Analysis
22 0	-30,78	ANDESITE	26.52 27.58	-				
		- medium to dark grey; massive; fine grained, a few siliceous zones	29.11					
		with pyrrhotite, rock is magnetic throughout, pyrite and chlorite	30.78					
		and chlorite on fracture surfaces, hard rock, pyrrhotite also in						
		blobs and amygdules						
		END OF HOLE						

Scale 1:250
Colour Plot & Dips

Drill Hole Record

RHYOLITE RESOURCES INC.
Vancouver Canada

Property: NAGY CLAIM GROUP	District New Westminster M.D.	Hole No. DDH83 -RL - 5	Length 31.1
Commenced	Location Harrison Lake, B.C.	Tests at	Hor. Comp.
Completed	Core Size NQ	Corr. Dip -90	Vert. Comp.
LAT. 2490.29 DEP. 1113.93	ELEV. 14.04	True Brg.	Logged by A.J.WHITE
Objective Lake zone		% Recov.	Date FEB/10/83

Claim | T Brg. | Collar Dip | Elev. | Length | Hole No. | Sheet

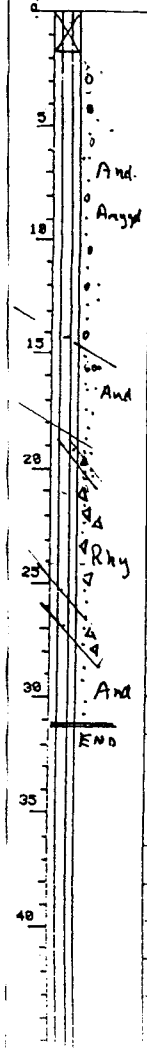

Metres From	Metres To	Description	RECOVERY RUN	RECOVERY SHORT	Sample interval	Sample No.	Length	Analysis
0.0	1.8	NO CORE	0.00 1.83	1.8				
			2.44	0.3				
1.8	14.1	ANDESITE	3.35	0.5				
		- fine grained, medium grey, abundant amygdules with pyrrhotite	3.66	-				
		at 55° to 65° to core axis, rock is fairly massive with few fractures;	4.57	-				
		highly broken core to 4.4m with rusty weathering on some fractures	6.10	-				
		pyrite on fracture surfaces	7.37	-				
			9.14	-				
			9.75	-				
			10.36	-				
14.1	18.0	ANDESITE	11.89	-				
		- fine to medium fine grained; orientied white ribbon-like grains at 50°	14.02	-				
		to core axis; medium grey, pyrrhotite in oriented blebs.pyrite on	15.54	-				
		fracture surfaces and in blebs; massive, few fractures	16.76	-				
			18.23	-				
			19.81	-				
18.0	19.0	RHYOLITE(?)	21.03	-				
		- light grey with numerous blebs of pyrrhotite oriented at 35° to	21.95	-				
		core axis; fine to fine medium grained; very hard; siliceous	23.93	-				

Scale 1:250
Colour Plot & Dips

Drill Hole Record

RHYOLITE RESOURCES INC.
Vancouver, Canada

Property NAGY CLAIM GROUP	District New Westminster M.D.	Hole No. DDH83 - RL -5	Length 31.1
Commenced	Location Harrison Lake, B.C.	Tests at	Hor. Comp.
Completed	Core Size NQ	Corr. Dip -90	Vert. Comp.
LAT. 2490.29 DEP. 1113.93	ELEV. 14.04	True Brg.	Logged by A. J. WHITE
Objective Lake zone		% Recov.	Date FEB10/83

Claim | T Brg. | Collar Dip | Elev. | Length | Hole No. | Sheet

Metres From	Metres To	Description	RECOVERY RUN	RECOVERY SHORT	Sample interval	Sample No.	Length	Analysis
19.0	23.0	METAMORPHOSED, RHYOLITE BRECCIA	23.93 24.99	-				
		- overall colour is light grey to pale brownish grey; fragments are	25.60	-				
		siliceous; fragments generally oriented at 50° to core axis, abundant	26.67	-				
		pyrite and pyrrhotite in matrix; some sections fragments boundaries	28.04	-				
		are indistincts, others distinct; some highly siliceous zones	28.96	-				
			30.17	-				
			31.09	-				
23.0	25.2	RHYOLITE						
		-both concts at 40° to core axis; slightly irregular; pale grey; fine						
		grained; pyrite is disseminated and in blebs, rock is magnetic; some						
		orientation of pyrite at 40° to core axis; pyrite on fracture surfaces						
25.2	26.8	METAMORPHOSED RHYOLITE BRECCIA						
		-same general description as preceeding "metamorphosed rhyolite breccia"						
26.8	31.1	ANDESITE						
		-medium grey; fine grained; 26.8 to 28.5 is paler grey with pyrite blebs						
		and dissemations oriented at 40° to core axis; rock is magnetic with blebs						
		of prrhotite and pyrite; massive; few fractures.						

END OF HOLE

Scale 1:250
Colour Plot & Dips

Drill Hole Record

RHYOLITE RESOURCES INC.
Vancouver Canada

Property: NAGY CLAIM GROUP	District New Westminster M.D.	Hole No. DDH83-RL-6	Length 30.5
Commenced	Location Harrison Lake, B.C.	Tests at	Hor. Comp.
Completed	Core Size NQ	Corr. Dip -90	Vert. Comp.
LAT 2454.20 DEP. 1078.59	ELEV. 18.17	True Brg.	Logged by A. J. WHITE
Objective Lake zone		% Recov.	Date FEB 10/83

Claim | T Brg. | Collar Dip | Elev. | Length | Hole No. | Sheet

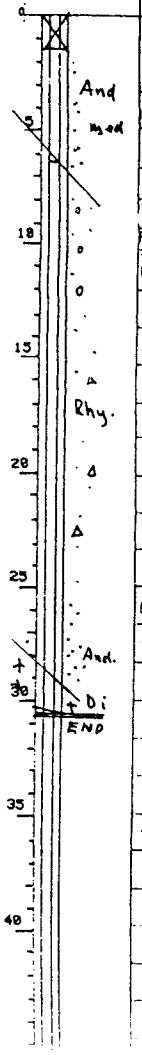

Metres From	Metres To	Description	RECOVERY RUN	RECOVERY SHORT	Sample interval	Sample No.	Length	Analysis
0.0	1.4	NO CORE	~~0.00~~ 1.83	1.4				
			3.55	-				
1.4	6.2	ANDESITE	4.88	-				
		-medium grey, fine grained, alignment of coarse crystals, pyrite and	6.40					
		pyrrhotite at 40° to core axis; few fractures; slight rusty waethering	7.92	-				
		on fractures near surface.	9.45	-				
			10.97	-				
			12.50	-				
			14.02	-				
6.2	13.1	RHYOLITE	14.33	-				
		- pale grey; fine grained to aphanitic; gradations change from	15.85	-				
		'andesite' to 'rhyolite'; amygdules with pyrite oriented at 30° to	16.15	-				
		core axis	17.68	-				
			18.90	-				
			19.35	-				
13.1	25.2	RHYOLITE	20.42	-				
		- pale to medium grey; fine to medium grained; gradational change	21.95	-				
		from preceeding 'rhyolite'; grains, amygdular pyrite and pyrrhotite	22.42	-				
		and small fragments oriented at 30° - 40° to core axis; fragments	23.47	-				
		have indistinct boundries chlorite on many fracture surfaces; rock	24.08	-				
		siliceous	24.99	-				

Scale 1:250
Colour Plot & Dips

Drill Hole Record

RHYOLITE RESOURCES INC.
Vancouver Canada

Property NAGY CLAIM GROUP	District New Westminster M.D.	Hole No. DDH83-RL-6	Length 30.5
Commenced	Location Harrison Lake, B.C.	Tests at	Hor. Comp.
Completed	Core Size NQ	Corr. Dip -90	Vert. Comp.
LAT. 2454.20 DEP. 1078.59	ELEV. 18.17	True Brg.	Logged by A. J. WHITE
Objective Lake zone		% Recov.	Date FEB 10/83

Claim | T Brg. | Collar Dip | Elev. | Length | Hole No. | Sheet

Metres From	Metres To	Description	RECOVERY RUN	RECOVERY SHORT	Sample interval	Sample No.	Length	Analysis
25.2	28.6	ANDESITE(?)	24.99 26.52	-				
		medium grey; fine grained; massive; amygdules with pyrite and	28.04	-				
		pyrrhotite; very hard, few quartz blebs;	28.50	-				
			29.87	0.5				
			30.48	-				
28.6	30.3	DIORITE(?)						
		- very weatheried and crumbly core; core highly broken; medium grained;						
		some pyrite and calcite on fracture surfaces						
30.3	30.5	RHYOLITE						
		- light grey, fine grained to aphamtic; calcite on fracture surfaces;						
		siliceous; very hard.						
		END OF HOLE						

Scale 1:250
Colour Plot & Dips

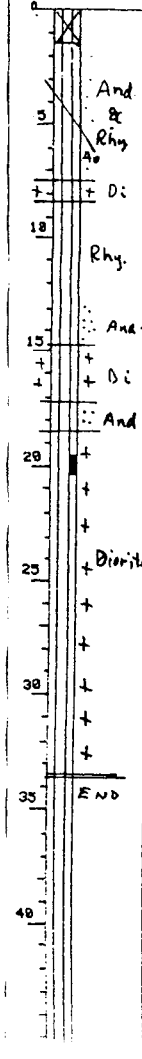

Drill Hole Record

RHYOLITE RESOURCES INC. Vancouver, Canada

Property NAGY CLAIM GROUP	District New Westminster M.D.	Hole No DDH83-RL-7	Length 33.5
Commenced	Location Harrison Lake, B.C.	Tests at	Hor. Comp.
Completed	Core Size NQ	Corr. Dip -90	Vert. Comp.
LAT. 2027.23 DEP. 1234.85	ELEV. 98.06	True Brg.	Logged by A. J. WHITE
Objective Diorite Content		% Recov.	Date FEB 10/83

Claim | T Brg. | Collar Dip | Elev. | Length | Hole No. | Sheet

Metres From	Metres To	Description	RECOVERY RUN	RECOVERY SHORT	Sample interval	Sample No.	Length	Analysis
0.0	1.4	NO CORE	0.00	1.4				
			1.83	0.1				
1.4	2.4	ANDESITE	2.44	0.5				
		- broken core with rusty weathering on fracture surfaces; mottled grey	3.66	0.3				
			4.57	-				
			5.18	-				
2.4	3.7	RHYOLITE	6.25	-				
		-pale grey; fine to medium grained; siliceous; minor pyrite	7.77	-				
		dissemination	8.38					
			9.75	-				
3.7	3.9	BRECCIA	10.67	-				
		- rounded and angular siliceous fragments, pyrite as blebs in the	11.28	-				
		siliceous matrix	11.58	-				
			13.41	-				
3.9	6.7	MOTTLED RHYOLITE TUFF?	14.63	-				
		- pale and dark grey; mottling oriented at 40° to core axis; fine	16.15	-				
		to medium grained; highly siliceous zone grom 6.2 - 6.5m; fragments	17.37	-				
		discernable	18.90	-				
			20.42	-				
			21.95	-				
6.7	7.6	ANDESITE	23.47	-				
		-medium grey fine grained; very hard; upper contact gradational lower	24.99	-				
		contact distinct but irregular						

Scale 1:250
Colour Plot & Dips

Drill Hole Record

RHYOLITE RESOURCES INC.
Vancouver Canada

Property NAGY CLAIM GROUP	District New Westminster M.D.	Hole No DDH83-RL-7	Length 33.5
Commenced	Location Harrison Lake, B.C.	Tests at	Hor. Comp.
Completed	Core Size NQ	Corr. Dip -90	Vert. Comp.
LAT. 2027.23 DEP. 1284.83	ELEV. 60.86	True Brg.	Logged by A.J.WHITE
Objective Diorite contact		% Recov.	Date FEB 10/83

Claim | T Brg. | Collar Dip | Elev. | Length | Hole No. | Sheet

Metres From	Metres To	Description	RECOVERY RUN	RECOVERY SHORT	Sample interval	Sample No.	Length	Analysis
7.6	8.3	DIORITE	24.99 25.91	-				
		- medium grained, typical in appearance;20% maficing finer grained at	27.43	-				
		both contacts, disseminated pyrite and pyrrhotite	28.04	-				
			29.57	-				
			31.09	-				
*8.3	10.1	MOTTLED RHYOLITE TUFF	32.61	-				
		- pale and dark grey; mottling oriented at 80° to core axis; fragments	33.5	-NO	BLOCK			
		discernable; fine to medium grained; very hard						
10.1	12.9	ANDESITE						
		- dark grey;fine grained;broken core at beginning of section; very						
		few quartz and calcite stringers						
12.9	14.8	ANDESITE						
		- fine to medium grained; light and dark grey; coarser grained						
		sections appear dioritic;contact with diorite distinct but irregular						

Scale 1:250
Colour Plot & Dips

Drill Hole Record

RHYOLITE RESOURCES INC.
Vancouver Canada

Property: NAGY CLAIM GROUP	District New Westminster M.D.	Hole No. DDH83-RL-7	Length 33.5
Commenced	Location Harrison Lake, B.C.	Tests at	Hor. Comp.
Completed	Core Size NQ	Corr. Dip -90	Vert. Comp.
LAT. 2027.23 DEP. 1234.85	ELEV. 68.06	True Brg.	Logged by A.J.WHITE
Objective Diorite contact		% Recov.	Date FEB 10/83

Claim | T Brg. | Collar Dip | Elev. | Length | Hole No. | Sheet

Metres From	Metres To	Description	RECOVERY RUN	RECOVERY SHORT	Sample interval	Sample No.	Length	Analysis Au	Analysis Ag
14.8	17.1	DIORITE							
		- medium to coarse grained 10 - 20% mafics; typical 'diorite' appearance							
17.1	18.7	ANDESITE							
		-medium grey; fine grained; very hard;pyrite and pyrrhotite							
		disseminated and in blebs							
18.7	33.5	DIORITE			19.6 20.3	1690	0.7	038	.10
		- medium grained' 15% mafics; typical massive' diorite' appearance;							
		pyrite throughout as blebs and disseminations 13.6 - 20.3 - quartz and							
		calcite veins at 75° to core axis with associated alteration,bleaching							
		and mineralization with pyrite and grey sulphides.- remaining core							
		has few quartz and calcite veinlets similar to 13.6 to 20.3 however							
		alteration averages about 2.0 cms from veinlet with pyrite mineralization							

Scale 1:250
Colour Plot & Dips

Drill Hole Record

RHYOLITE RESOURCES INC.
Vancouver Canada

Property	NAGY CLAIM GROUP	District New Westminster M.D.	Hole No.	DDH83-RL-8	Length 85.3
Commenced		Location Harrison Lake, B.C.	Tests at		Hor. Comp.
Completed		Core Size NQ	Corr. Dip	-90°	Vert. Comp.
LAT. 1623.91	DEP. 1124.47	ELEV. 94.65	True Brg.		Logged by KCF
Objective	Test road anomaly		% Recov.		Date January 26 1983

Claim | T Brg. | Collar Dip | Elev. | Length | Hole No. | Sheet

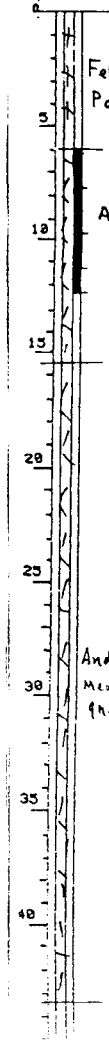

METERS From	To	Description	RECOVERY RUN	SHORT	Sample interval	Sample No.	Length	Analysis Au	Ag		Checks Au	Ag
0	0.9	No core	0 - 1.22	0.9								
			2.74	-								
0.9	6.0	Feldspar Porphyry	3.35	-								
		-feldspar crystals to 2mm, with 1 cm separation, medium grained	4.27	-								
		matrix, -6.0m contact gradational	5.33	-								
			6.55	-	6.0 7.8	1501	1.8	.010	.23		.020	.18
6.0	9.8	Massive Andesite	9.60	-	7.8 9.8	1502	2.0	.001	.12		.002	.03
		- occasional white feldspars, medium grained, 35% of rock has	11.28	-	9.8 11.3	1503	1.5	.001	.13		.001	.02
		been bleached creamy to light grey, with bleaching spreading from	12.19	-	11.3 12.3	1504	1.0	.001	.02		.001	.04
		quartz veinlets, finely disseminated pyrite and arsenopyrite in	12.80	-								
		bleached zones.	14.33	-								
			15.85	-								
9.8	15.7	Massive Andesite	17.07	-								
		- similar to above, but with less bleaching, 1 5% bleaching	17.37	-								
			18.59	-								
15.7	43.3	ANDESITE (intrusive?)	19.20	-								
		- medium to coarse grained, many white feldspars, only	20.12	-								
		occasional quartz stringers and narrow bleached zones at 70°-80°.	21.03	-								
		Rock resembles feldspar porphyry but darker and less porphyritic	21.95	-								
			22.25	-	22.6 24.3	1505	1.7	.001	.14		.002	.03
			22.86	-								

Scale 1:250
Colour Plot & Dips

Drill Hole Record

RHYOLITE RESOURCES INC.
Vancouver Canada

Property NAGY CLAIM GROUP	District New Westminster M.D.	Hole No. DDH 83RL-8	Length 85.3
Commenced	Location Harrison Lake, B.C.	Tests at	Hor. Comp.
Completed	Core Size NQ	Corr. Dip	Vert. Comp.
LAT. 1629.91 DEP. 1124.47 ELEV. 94.65		True Brg.	Logged by KCF
Objective Test road anomaly		% Recov.	Date January 26 1983

Claim | T Brg. | Collar Dip | Elev. | Length | Hole No. | Sheet



METERS From	METERS To	Description	RECOVERY RUN	RECOVERY SHORT	Sample interval	Sample No.	Length	Analysis Au	Analysis Ag		Checks Au	Checks Ag
		22.6 - 24.3 some bleaching and some fine sulfide associated to	22.86									
		calcite veining at small angle to hole, then continuing calcite slips	23.77	-								
		parallel with hole to 31 m. Andesite continues uniform and massive	24.99	-								
		towards end of section bleached to give dioritic appearance	26.21	-								
			27.43	-								
			28.04	-								
43.3	46.3	Bleached Porphyry (similar to preceding)	28.65	-								
		many calcite and quartz stringers	29.87	-								
			30.48	-								
46.3	51.0	Fragmental Tuff	31.70	-								
		- many calcite and quartz strings and finely disseminated grey	33.22	-								
		sulfides, shadowy angular and rounded fragments to 5 cm.	34.75	-	46.3 48.3	1541		.006	.22		.013	.30
			36.27	-	48.3 49.8	1542		.004	.06		.012	.16
51.0	77.4	Porphyry (feldspar)	37.19	-								
		- dark grey matrix, with white feldspars to 2 mm occasional	38.40	-								
		fragment like spots, feldspars are 1 cm or less apart, at 77.4	40.84	-								
		contact is brecciated with dyke in following rock, contact 60°	42.37	-								
		to hole.	43.28	-								
			43.90	-								
			44.65	-								
			45.72	-								
			47.24	-								

Scale 1:250
Colour Plot & Dips

Drill Hole Record

RHYOLITE RESOURCES INC.
Vancouver Canada

Property NAGY CLAIM GROUP	District New Westminster M.D.	Hole No. DDH83-RL-8	Length 85.3
Commenced	Location Harrison Lake, B.C.	Tests at	Hor. Comp.
Completed	Core Size NQ	Corr. Dip	Vert. Comp.
LAT. 1629.91 DEP. 1124.47 ELEV. 94.65		True Brg.	Logged by KCF
Objective Test Road Anomaly		% Recov.	Date January 27 1983

Claim | T Brg. | Collar Dip | Elev. | Length | Hole No. | Sheet

METERS From	To	Description	RECOVERY RUN	RECOVERY SHORT	RECOVERY RUN	RECOVERY SHORT	Length	Analysis
77.4	85.3	Black Fine Grained Dyke	47.24	-	79.25	-		
		- very fine grained without any structures present, massive,	48.44	-	80.47	-		
		uniform appearance, toward end of section there are a few thin	50.15	-	81.99	-		
		wavey calcite stringer at 30° to tide. The possibility that	51.36	-	82.60	-		
		this is argillite can be kept in mind.	51.82	-	83.82	-		
			53.34	-	85.34	-		
		END OF HOLE	54.71	-				
			55.78	-				
			57.30	-				
			58.52	-				
			60.96	-				
			62.48	-				
			64.01	-				
			65.53	-				
			67.06	-				
			68.58	-				
			71.63	-				
			73.46	-				
			74.98	-				
			76.50	-				
			78.03	-				
			79.25	-				

Scale 1:250
Colour Plot & Dips

Drill Hole Record

RHYOLITE RESOURCES INC.
Vancouver Canada

Property: NAGY CLAIM GROUP	District New Westminster M.D.	Hole No. DDH83-R-22	Length 44.5
Commenced	Location Harrison Lake, B.C.	Tests at	Hor. Comp.
Completed	Core Size NQ	Corr. Dip -90°	Vert. Comp.
LAT. 2120.71 DEP. 993.13	ELEV. 121.04	True Brg.	Logged by A.J.WHITE
Objective		% Recov.	Date March 17,1983

Claim | T Brg. | Collar Dip | Elev. | Length | Hole No. | Sheet

Metres From	Metres To	Description	RECOVERY RUN	RECOVERY SHORT	Sample interval	Sample No.	Length	Analysis Au	Analysis Ag
0.0	-0.8	No Core	0.00 1.22	0.8	0.8 1.8	1691	1.0	.047	.12
			2.13	0.3	1.8 2.8	1692	1.0	.003	.01
0.8	- 21.2	FRAGMENTAL TUFF	2.74	-	2.8 3.8	1693	1.0	.001	.01
		- highly broken core with rusty weathering in decreasing amount to	3.55	-	3.8 4.8	1694	1.0	.001	.01
		143 m; some bleached zones with quartz veinlets at start mineralized	3.66	-	4.8 5.8	1695	1.0	.006	.01
		with pyrite;siliceous matrix with dioritic to andesitic fragments to 10cm	4.27	-					
		in length; some paler more siliceous fragments; some flow banding(?)	4.88	-					
		at 8.2 at 40° to core axis; fragments mostly angular with some rounded	5.79	-					
		fragments; pyrite mineralization as blebs and amygdules in fragments	6.25	-					
		and as blebs in matrix.	7.16	-					
			8.08	-					
		Samples:	8.53	-					
		16.3 to 21.2m - some quartz and calcite veinlets with associated	9.14	-					
		alteration and bleaching; associated pyrite and grey sulphide mineralization	9.45	-					
			10.06	-	16.3 17.2	1696	0.9	.034	.01
			10.82	-	17.2 18.2	1697	1.0	.002	.01
			12.34	-	18.2 19.2	1698	1.0	.001	.01
			13.11	-	19.2 20.2	1699	1.0	.010	.01
			14.33	-	20.2 21.2	1700	1.0	.006	.01
			14.94	-					
			15.94	-					

Scale 1:250
Colour Plot & Dips

Drill Hole Record

RHYOLITE RESOURCES INC.
Vancouver Canada

Property: NAGY CLAIM GROUP	District New Westminster M.D.	Hole No. DDH83-R-22	Length 44.5
Commenced	Location Harrison Lake, B.C.	Tests at	Hor. Comp.
Completed	Core Size NQ	Corr. Dip -90°	Vert. Comp.
LAT. 2120.71 DEP. 993.13	ELEV. 121.04	True Brg.	Logged by A.J. WHITE
Objective		% Recov.	Date March 17, 1983

Claim | T Brg. | Collar Dip | Elev. | Length | Hole No. | Sheet

Metres From	Metres To	Description	RECOVERY RUN	RECOVERY SHORT	Sample interval	Sample No.	Length	Analysis Au	Analysis Ag
21.2	31.8	MINERALIZED ZONE	15.54 16.07	-	21.2 22.2	1701	1.0	.035	.09
		- numerous quartz and calcite veinlets at 40°- 60° to core axis and	17.98	-	22.2 23.2	1702	1.0	.051	.10
		irregular; rock is altered and bleached almost entirely to light grey;	18.59	-	23.2 24.2	1703	1.0	.037	.08
		rock was fragmental tuff (volcanics); fragments and fragment "ghosts"	19.20	-	24.2 25.2	1704	1.0	.008	.06
		seen throughout; pyrite and arsenopyrite mineralization assoicated	19.81		25.2 26.2	1705	1.0	.003	.19
		with veinlets, disseminated to massive	20.57	-	26.2 27.2	1706	1.0	.018	.19
			21.03	-	27.2 28.2	1707	1.0	.335	.33
			21.64	-	28.2 29.2	1708	1.0	.015	.09
			21.79	-	29.2 30.2	1709	1.0	.009	.03
			23.32	-	30.2 31.2	1710	1.0	.032	.08
			24.69	-	31.2 31.8	1711	0.6	.067	.13
			25.21	-	31.8 32.8	1712	1.0	.017	.08
			27.74	-	32.8 33.8	1713	1.0	.001	.05
31.8	38.1	FRAGMENTAL TUFF	29.26	-					
		- same as preceeding "Fragmental Tuff" with some bleached and	30.78	-					
		altered sections as bands at beginning of section.	32.31	-					
			33.83	-					
			35.36	-					
			36.58	-					
			36.88	-					
			38.40	-					

Scale 1:250
Colour Plot & Dips

Drill Hole Record

RHYOLITE RESOURCES INC.
Vancouver Canada

Property NAGY CLAIM GROUP	District New Westminster M.D.	Hole No. DDH83-R-22	Length 44.5
Commenced	Location Harrison Lake, B.C.	Tests at	Hor. Comp.
Completed	Core Size NQ	Corr. Dip -90°	Vert. Comp.
LAT. 2120.71 DEP. 993.13	ELEV. 121.04	True Brg.	Logged by A.J.WHITE
Objective		% Recov.	Date March 17,1983

Claim | T Brg. | Collar Dip | Elev. | Length | Hole No. | Sheet

Metres From	Metres To	Description	RECOVERY RUN	RECOVERY SHORT	Sample interval	Sample No.	Length	Analysis Au	Analysis Ag
39.1	40.2	ANDESITE	38.40 39.93	-		SLUDGE ASSAYS			
		- fine grained with occasional coarse angular clasts; medium grey with v	41.45	-					
		very small black spots; pyrite blebs; magnetic	42.98	-	23.3 24.7	19016	1.4	.047	.18
					26.2	19017	1.5	.015	.27
					27.7	19018	1.5	.095	.29
40.2	41.2	FRAGMENTAL TUFF			29.3	19019	1.6	.693	.50
					30.8	19020	1.5	.100	.14
					32.3	19021	1.5	.139	.18
41.2	43.6	RHYOLITE			33.8	19022	1.5	.098	.11
		- light grey siliceous volcanics; fine grained with amygdules with			35.4	19023	1.6	.016	.08
		darker mineral and pyrite; magnetic; very hard; irregular contact.							
43.6	44.5	BRECCIA							
		- brecciated section with andesitic to dioritic appearing fragments;							
		very hard; pyrite with siliceous matrix; rounded and angular fragments							
		some sections finer grained with amygdules filled with pyrite and							
		medium grey, very hard, possible flow breccia.							
		END OF HOLE							

Scale 1:250
Colour Plot & Dips

Drill Hole Record

RHYOLITE RESOURCES INC.
Vancouver, Canada

Property NAGY CLAIM GROUP	District New Westminster M.D.	Hole No. DDH83-R-23	Length 42.7
Commenced	Location Harrison Lake, B.C.	Tests at	Hor. Comp.
Completed	Core Size NQ	Corr. Dip -90°	Vert. Comp.
LAT. 2135.52 DEP. 965.86	ELEV. 123.87	True Brg.	Logged by A.J.WHITE
Objective		% Recov.	Date March20,1983

Claim | T Brg. | Collar Dip | Elev. | Length | Hole No. | Sheet

Metres From	Metres To	Description	RECOVERY RUN	RECOVERY SHORT	Sample interval	Sample No.	Length	Analysis Au	Analysis Ag
0.0	- 0.6	No Core	0.00 1.52	0.6					
			2.74	-					
0.6	- 16.6	DIORITE	3.35	0.2					
		-typical dioritic appearance: speckled dark grey and white; medium	4.88	-	11.4 11.8	1714	0.4	.010	.01
		grained; pyrite blebs; magnetic; massive; fracture surfaces have	6.40	-	11.8 12.8	1715	1.0	.004	.01
		rusty weathering to 9.0m	7.92	-	12.8 14.0	1716	1.2	.001	.02
		Samples: 11.4 to 16.6 m diorite has bands of alteration and bleaching	9.45	-	14.0 14.6	1717	0.6	.001	.01
		associated with quartz and calcite veinlets; pyrite and arsenopyrite	10.97	-	14.6 15.6	1718	1.0	.003	.02
		mineralization associated; veinlets generally 50° to 70° to core axis.	12.50	-	15.6 16.6	1719	1.0	.001	.01
			14.02	-					
			15.54	-					
			17.07	-					
			18.59	-					
16.6	- 18.7	PORPHYRITIC ANDESITE	20.12	-					
		- gradational change from previous section; dark grey fine grained	21.64	-					
		matrix with coarser feldspar phenocrysts.	23.16	-	16.6 17.9	1720	1.3	.003	.01
		Samples 16. 6 - 18.9 Andesite is banded with bleached and altered zones	24.69	-	17.9 18.9	1721	1.0	.001	.01
		associated with quartz and calcite veinlets at 50° - 70° to core axis	26.21	-					
			27.74	-	18.9 19.6	1722	0.7	.010	.01
			28.96	-	19.6 20.3	1723	0.7	.001	.01
			30.48	-	20.3 20.8	1724	0.5	.001	.01

Scale 1:250
Colour Plot & Dips

Drill Hole Record

RHYOLITE RESOURCES INC.
Vancouver Canada

Property NAGY CLAIM GROUP	District New Westminster M.D.	Hole No. DDH83-R-23	Length 42.7
Commenced	Location Harrison Lake, B.C.	Tests at	Hor. Comp.
Completed	Core Size NQ	Corr. Dip -90°	Vert. Comp.
LAT. 2135.52 DEP. 965.86	ELEV. 123.87	True Brg.	Logged by A.J. WHITE
Objective		% Recov.	Date March 20,1983

Claim | T Brg. | Collar Dip | Elev. | Length | Hole No. | Sheet

Metres From	Metres To	Description	RECOVERY RUN	RECOVERY SHORT	Sample interval	Sample No.	Length	Analysis Au	Analysis Ag
18.7	20.3	ANDESITE	30.48		20.8–21.9	1725	1.1	.017	.13
		- dark grey fine grained with occasional white phenocrysts; pyrite	30.78	-	21.9–22.4	19101	0.5	.001	.01
		blebs	32.31	-	22.4–23.4	19102	1.0	.008	.10
		Sampled: 18.9 to 20.3 banded with altered and bleached zones associated	33.83	-	23.4–24.3	19103	0.9	.010	.01
		with quartz and calcite stringers; pyrite and arsenopyrite mineralization	35.05	-	24.3–25.3	19104	1.0	.002	.01
		associated; veinlets at 60 - 70° to core axis.	36.58	-	25.3–26.3	19105	1.0	.001	.01
			38.40	-	26.3–27.6	19106	1.3	.014	.01
			39.93	-	27.6–28.9	19107	1.3	.006	.01
			41.15	-	28.9–29.7	19108	0.8	.031	.15
20.3	24.4	ALTERED BRECCIA	42.67	-	29.7–30.1	19109	0.4	.740	.70
		70% of rock is bleached and altered to light grey colour associated			30.1–31.1	19110	1.0	.023	.01
		with calcite and quartz stringers at 70° to core axis (and irregular);			31.1–32.1	19111	1.0	.017	.01
		pyrite and arsenopyrite associated with stringers wiht some dissemination			32.1–33.1	19112	1.0	.001	.01
24.4	35.7	AMYGDULAR RHYOLITE							
		- light brownish grey with brown mineral and pyrite in amygdules;							
		very hard; siliceous; aphanitic ; altered and bleached sections							
		associated pyrite and arsenopyrite, both massive and disseminated;							
		veinlets at 50° - 70° to core axis.							
		29.7 - 30.1 is particularly rich in arsenpyrite							

Scale 1:250
Colour Plot & Dips

Drill Hole Record

RHYOLITE RESOURCES INC.
Vancouver, Canada

Property: NAGY CLAIM GROUP	District: New Westminster M.D.	Hole No.: DDH83-R-23	Length: 42.7
Commenced	Location: Harrison Lake, B.C.	Tests at	Hor. Comp.
Completed	Core Size: NQ	Corr. Dip: -90°	Vert. Comp.
LAT. 2135.52 DEP. 965.86	ELEV. 123.87	True Brg.	Logged by: A.J WHITE
Objective		% Recov.	Date: March 20, 1983

Claim | T Brg. | Collar Dip | Elev. | Length | Hole No. | Sheet

Metres From	Metres To	Description	Recovery RUN	Recovery SHORT	Sample interval	Sample No.	Length	Analysis Au	Analysis Ag
35.7	42.7	BRECCIA							
		- angular and rounded fragments of andesitic. dioritic, granitic and				Sludge Assays			
		rhyolitic and porphyoritic appearance; large size range to fragment			14.0–15.5	19024	1.5	.010	.09
		sizes up to 20 cm; pyrite blebs in matrix and in fragments; pyrite			15.5–17.0	19025	1.5	.001	.02
		on fracture surfaces			17.0–18.6	19026	1.6	.014	.03
		~~37.7 - 37.5 - brownish; medium grained biotite granite(?)~~			18.6–20.1	19027	1.5	.001	.01
					20.1–21.6	19028	1.5	.046	.16
					21.6–23.2	19029	1.6	.013	.09
		END OF HOLE			23.2–24.7	19030	1.5	.022	.03
					24.7–26.2	19031	1.5	.002	.02
					26.2–27.7	19032	1.5	.011	.09
					29.3–30.8	19033	1.5	.359	.44
					30.8–32.3	19034	1.5	.055	.10
					32.3–33.8	19035	1.5	.005	.07

Scale 1:250
Colour Plot & Dips

Drill Hole Record

RHYOLITE RESOURCES INC.
Vancouver Canada

Property: NAGY CLAIM GROUP	District New Westminster M.D.	Hole No. 83-R-24	Length 57.0m
Commenced	Location Harrison Lake, B.C.	Tests at	Hor. Comp.
Completed March 23,1983	Core Size NQ	Corr. Dip -90°	Vert. Comp.
LAT. 2181.98 DEP 968.88	ELEV 111.21	True Brg.	Logged by A.J.WHITE
Objective		% Recov.	Date March 24,1983

Claim | T Brg. | Collar Dip | Elev. | Length | Hole No. | Sheet

Metres From	Metres To	Description	RECOVERY RUN	RECOVERY SHORT	Sample interval	Sample No.	Length	Analysis Au	Analysis Ag
0.0	1.5	No Core	0.00 3.05	1.5					
			3.96	0.8					
1.5	9.9	BRECCIA	4.57	0.2	1.5 2.0	19113	0.5	.009	.02
		Angular and rounded fragments; fragments are andesitic, and dioritic,	5.64	0.1	2.0 3.0	19114	1.0	.003	.01
		and rhyolitic; siliceous (some coarse grained sections) infilling with	6.71	-	3.0 4.0	19115	1.0	.003	.01
		pyrite blebs;highly broken and weathered to 5.7m, rusty weathering on	8.32	-	4.0 4.6	19116	0.6	.007	.09
		fracture surfaces to 9.7m; pyrite blebs and dissemminated in fragments.	9.45	-	4.6 5.3	19117	0.7	.050	.07
			9.75	0.1	5.3 6.3	19118	1.0	.009	.02
		Samples 1.5 to 4.0 highly broken core with considerable core loss;	10.36	-					
		little alteration with bleaching and associated pyrite and arsenopyrite	11.28	0.2					
		highly weathered.	12.80	-					
		4.0 -5.3 entirely altered and bleached with massive to disseminated	13.72	-					
		pyrite and arsenopyrite alteration fine visible gold associated with	15.24						
		irregular quartz veinlets	15.85	-					
		5.3 - 6.3 little bleaching and alteration	17.07	-					
			18.59	-					
			19.20						
			20.88	-					
			21.79	-					
			23.77	0.3					
			24.99	-					
			26.52	-					

Scale 1:250 Colour Plot & Dips

Drill Hole Record

RHYOLITE RESOURCES INC.
Vancouver Canada

Property NAGY CLAIM GROUP	District New Westminster M.D.	Hole No. 83 - R - 24	Length 57.0m
Commenced	Location Harrison Lake, B.C.	Tests at	Hor. Comp.
Completed March 23, 1983	Core Size NQ	Corr. Dip -90°	Vert. Comp.
LAT. 2181.98 DEP. 968.88	ELEV. 111.21	True Brg.	Logged by A.J. WHITE
Objective		% Recov.	Date March 24, 1983

Claim | T Brg. | Collar Dip | Elev. | Length | Hole No. | Sheet

Metres From	Metres To	Description	RECOVERY RUN	RECOVERY SHORT	Sample interval	Sample No.	Length	Analysis Au	Analysis Ag
9.9	10.7	AMYGDULAR ANDESITE	26.52 28.04	-					
		- medium greenish grey; fine grained; amygdules to 4mm filled with	31.09	-					
		white mineral pyrite, and epidote upper contact irregular, lower contact	32.61	-					
		distinct at 70° to core axis.	34.14	-					
			35.65	-					
10.7	11.2	BRECCIA	36.88	-					
		same general description as "BRECCIA" at 1.5 - 9.9m; except at 10.7 -109	38.40	-					
		there are only a few fragments with a dioritic matrix.	40.23	-					
			41.45	-					
			42.82	-					
11.2	13.4	ANDESITE	43.28	-					
		-medium grained; mottled light and dark grey; blebs and disseminated	44.50	-	12.3 13.3	19119	1.0	.001	.01
		pyrite, pyrite along fracture surfaces; magnetic	46.33	-					
			47.55	-					
13.4	17.7	BRECCIA	49.07 49.99	-	13.3 14.3	19120	1.0	.027	.01
		- same general description as "BRECCIA" at 1.5 -9.9m with an increased	52.43	-	14.3 14.8	19121	0.5	.001	.02
		amount of large amygdular rhyolitic fragments	53.95	-					
			55.47	-					
			57.00	-					
17.7	18.3	AMYGDULAR RHYOLITE							
		- fine grained; light brownish grey; amygdules filled with pyrite and							

brown mineral, very hard; silicous contacts irregular.

Scale 1:250
Colour Plot & Dips

Drill Hole Record

RHYOLITE RESOURCES INC. Vancouver Canada

Property NAGY CLAIM GROUP	District New Westminster M.D.	Hole No. 83-R-24	Length 57.0
Commenced	Location Harrison Lake, B.C.	Tests at	Hor. Comp.
Completed March 23,1983	Core Size NQ	Corr. Dip -90°	Vert. Comp.
LAT 2181.98 DEP. 968.88	ELEV. 11.21	True Brg.	Logged by A.J.WHITE
Objective		% Recov.	Date March 24,1983

Claim | T Brg. | Collar Dip | Elev. | Length | Hole No. | Sheet

Metres From	Metres To	Description	RECOVERY RUN	RECOVERY SHORT	Sample interval	Sample No.	Length	Analysis Au	Analysis Ag
18.3	20.3	ANDESITE							
		- fine grained; medium grey to brownish grey; amygdular pyrite on							
		fracture surfaces; zones of brecciation at upper contact and at 19.4 -19.6m							
20.3	26.5	BRECCIA							
		- same general description as "BRECCIA" at 1.5 - 9.9m; some larger							
		fragments sizes							
26.5	29.9	ANDESITE			26.7 27.2	19122	1.0	.001	.03
		- medium grey; fine grained; amygdular pyrite lightly mottled with			27.2 27.5	19123	0.3	.048	.11
		spherical light grey patches of mineral clusters.			27.5 28.5	19124	1.0	.002	.05
		Samples: 26.7 -27.2 and 27.5 to 28.5 with banding of alteration and							
		bleaching. 27.2 - 28.5 entirely bleached and altered with irregular							
		quartz veining and pyrite and arsenopyrite mineralization associated.							
29.9	31.2	BRECCIA							
		- same general description as "BRECCIA" at 15. - 9.9;some porphyritic							
		andesite fragments							
31.2	32.3	PORPHYRITIC ANDESITE							
		- medium grained; light grey with coarser white phenocrysts disseminated							
		and blebs of pyrite; a few fractures at 65° to core axis							

Scale 1:250
Colour Plot & Dips

Drill Hole Record

RHYOLITE RESOURCES INC.
Vancouver, Canada

Property NAGY CLAIM GROUP	District New Westminster M.D.	Hole No. 83-R-24	Length 57.0m
Commenced	Location Harrison Lake, B.C.	Tests at	Hor. Comp.
Completed March 23,1983	Core Size NQ	Corr. Dip -90°	Vert. Comp.
LAT. 2181.98 DEP. 968.88	ELEV. 111.21	True Brg.	Logged by A.J.WHITE
Objective		% Recov.	Date March 24,1983

Claim | T Brg. | Collar Dip | Elev. | Length | Hole No. | Sheet

Metres From	Metres To	Description	RECOVERY RUN	RECOVERY SHORT	Sample interval	Sample No.	Length	Analysis Au	Analysis Ag
32.3	33.5	BRECCIA							
		- same general description as "BRECCIA" at 1.5 -9.9							
33.5	36.8	AMYGDULAR RHYOLITE							
		- light brownish grey; very hard; siliceous; amygdules filled with			36.2 36.8	19125	0.6	.001	.03
		pyrite, brown and green minerals; fine to medium grained; magnetic in some							
		sections							
36.8	40.1	PORPHYRITIC ANDESITE			36.8 37.9	19126	1.1	.001	.02
		- fine to medium grained with coarser white phenocrysts; medium grey;			37.9 39.2	19127	1.3	.001	.01
		few small quartz and calcite stringers at 80° to core axis with			39.2 40.7	19128	1.5	.001	.03
		associated alteration and bleaching; little associated pyrite and							
		arsenopyrite mineralization							
40.1	41.7	BRECCIA			40.7 41.7	19129	1.0	.009	.01
		- same general description as "BRECCIA" at 1.5 - 9.9; little alteration							
		and bleaching							
41.7	44.4	GRANITE(?)			41.7 42.2	19130	0.5	.001	.02
		- coarse grained; light brownish grey; blebs of pyrite; mottled appearance			42.2 42.9	19131	0.7	.009	.09
		with light brown patches in light brownish white ground mass							

Scale 1:250
Colour Plot & Dips

Drill Hole Record

RHYOLITE RESOURCES INC.
Vancouver Canada

Property NAGY CLAIM GROUP	District New Westminster M.D.	Hole No. 83-R-24	Length 57.0m
Commenced	Location Harrison Lake, B.C.	Tests at	Hor. Comp.
Completed March 23, 1983	Core Size NQ	Corr. Dip -90°	Vert. Comp.
LAT 2181.98 DEP. 968.88	ELEV. 111.21	True Brg.	Logged by A.J.WHITE
Objective		% Recov.	Date March 24,1983

Claim | T Brg. | Collar Dip | Elev. | Length | Hole No. | Sheet

Metres From	Metres To	Description	Recovery RUN	Recovery SHORT	Sample interval	Sample No.	Length	Analysis Au	Analysis AG
		GRANITE CONTINUED							
		Samples 42.2 - 42.9, 43.5 -44.1 almost entirely bleached and altered to				Sludge Assays			
		light grey associated quartz and calcite stringers with pyrite and			3.6 5.2	19036	1.6	.093	.13
		arsenopyrite mineralization			5.2 6.1	19037	0.9	.089	.10
		41.7 - 42.2 and 44.1 - 45.3. some banding of alteration zones; little							
		pyrite and arsenopyrite mineralization			6.7 8.2	19038	1.5	.002	.06
					8.2 9.8	19039	1.6	.001	.17
44.4	46.4	BRECCIA							
		- same genral description as "BRECCIA" at 1.5 to9.9							
		small fragments average size is 1cm.							
46.4	48.2	ANDESITIC TUFF							
		- fine grained medium to dark grey; some section appear tuffaceous as							
		these are small angular fragments; some banding of alteration and							
		bleached zones with little associated pyrite and arsenopyrite and							
		arsenopyrite mineralization; blebs of pyrite; slightly magnetic							
48.2	49.6	BRECCIA							
		- same genral description as "BRECCIA" at 1.5 to 9.9m							

Scale 1:250
Colour Plot & Dips

Drill Hole Record

RHYOLITE RESOURCES INC.
Vancouver Canada

Property NAGY CLAIM GROUP	District New Westminster M.D.	Hole No. 83-R-24	Length 57.0m
Commenced	Location Harrison Lake, B.C.	Tests at	Hor. Comp.
Completed March 23,1983	Core Size NQ	Corr. Dip-90°	Vert. Comp.
LAT.2181.98 DEP. 968.88	ELEV 111.21	True Brg.	Logged by A.J. WHITE
Objective		% Recov.	Date March 24, 1983

Claim | T Brg. | Collar Dip | Elev. | Length | Hole No. | Sheet

Metres From	Metres To	Description	RECOVERY RUN	RECOVERY SHORT	Sample interval	Sample No.	Length	Analysis Au	Analysis Ag
49.6	49.9	TUFF			42.9 43.5	19132	0.6	.001	.02
		fine to medium grained with small angular fragments; flow banding(?)			43.5 44.1	19133	0.6	.003	.07
		at 30° to core axis; medium grey ; disseminated pyrite.			44.1 45.3	19134	1.2	.001	.01
					45.3 46.1	19135	0.8	.001	.01
49.9	52.4	BRECCIA			46.1 47.1	19136	1.0	.001	.03
		- same genral description as "BRECCIA" at 1.5 to 9.9m			47.1 47.6	19137	0.5	.002	.01
					47.6 48.2	19138	0.6	.001	.01
52.4	52.9	GRANITE							
		- medium grained; light grey; very hard; disseminated and pyrite blebs							
		irregular contacts 5% mafic minerals							
52.9	53.5	BRECCIA							
		- same genral description as "BRECCIA" at 1.5 -9.9m							
53.5	53.8	TUFF							
		- fine grained with coarser gradational layering at 60° to core axis;							
		layering is easily distinguishable by light and dark grey banding							
		moderately hard; few angular fragments							
53.8	57.0	BRECCIA							
		- same general description as "BRECCIA" at 1.5 to 9.9m with section of							
		GRANITE with a few included fragments at 56.5 to 56.8m (irregular contacts)							

END OF HOLE

Drill Hole Record

CANADIAN GEOSCIENCE CORPORATION
Vancouver Canada

Property RHYOLITE RESOURCES INC. | District NEW WESTMINSTER | Hole No. 82R-1 | Length 30.5

Commenced | Location HARRISON LAKE | Tests at | Hor. Comp.

Completed | Core Size NQ | Corr. Dip -90° | Vert. Comp.

LAT. 2062.41 | DEP. 966.29 | ELEV. 125.93 | True Brg. | Logged by K.NORTHCOTE

Objective Original logs summarized by K. C. F. | % Recov. | Date ~~Sept 6/82~~

Claim | T Brg. | Collar Dip | Elev. | Length | Hole No. | Sheet

82R-1

METERS From	To	Description	RECOVERY RUN	SHORT	Sample interval	Sample No.	Length m	Analysis Ag	As	Au	Checks Au	Ag
0	4.0	Overburden -no core			3.96 5.00	4801	1.04	.02	.03	.001		
					5.00 6.00	2	1.0	.20	.73	.063	.071	.31
4.0	12.6	ALTERED SEDIMENTS/VOLCANIC			6.00 7.00	3	1.0	.48	1.15	.054	.066	.54
		Breccia with ghost-like fragment outlines and			8.00	4	1.0	.01	.01	.001	.002	.05
		variedsillicification. Widely scatteredquartz carbonate			9.00	5	1.0	.01	.01	.001	.002	.08
		veinlets. Scattered pyrite mineralization			10.00	6	1.0	.09	.40	.010	.014	.12
					11.00	7	1.0	.10	.35	.021	.024	.14
12.6	17.9	VOLCANICS			12.00	8	1.0	.12	.34	.052	.042	.10
		Medium grained dark grey breccia			13.00	9	1.0	.09	.11	.011	.010	.12
		Abundant dissim. and fracture filling by pyrite			15.00	4810	2.0	.03	.01	.002		
					17.00	1	2.0	.01	.12	.001		
17.9	19.0	INTRUSIVE - Dark grey fine grained dyke- (pyrite)			19.00	2	2.0	.01	.01	.001		
					21.00	3	2.0	.02	.01	.001		
19.0	25.7	VOLCANIC - like preceding section			23.00	4	2.0	.08	.01	.001		
					25.00	5	2.0	.02	.01	.001		
25.7	28.8	INTRUSIVE - Dark grey fine gr d dyke - (pyrite)			27.00	6	2.0	.02	.01	.001		
					29.00	7	2.0	.02	.01	.001		
28.8	30.5	VOLCANIC -			30.48	4818	1.5	.01	.01	.001		
		~~Medium fine grained dark grey breccia? with~~										
		~~biotite color - abundant pyrite and some pyrrhotite~~										
		END OF HOLE										

Drill Hole Record

CANADIAN GEOSCIENCE CORPORATION
Vancouver Canada

PAGE 1/1

Property RHYOLITE RESOURCES INC. District NEW WESTMINSTER Hole No. 82R-2 Length 30.5

Commenced Location HARRISON LAKE Tests at Hor. Comp.

Completed Core Size N Q Corr. Dip - 90° Vert. Comp.

LAT. 2048.34 DEP. 966.31 ELEV. 124.99 True Brg. Logged by K.NORTHCOTE

Objective Original logs summarized by K. C. F. % Recov. Date Sept6/82

Claim | T Brg. | Collar Dip | Elev. | Length | Hole No. | Sheet

82R-2 DDH



METERS From	To	Description	RECOVERY RUN	SHORT	Sample interval	Sample No.	Length	Analysis Ag	As	Au		Checks Au	Ag
0	-7.3	No CORE - Overburden	7.32										
			8.53	-	7.3-8.0	4819	0.7	.13	.72	.039		.036	.20
			9.45	0.6	8.5	4820	0.5	.12	.21	.011		.009	.14
7.3	- 10.2	HORNFELS BRECCIA	10.06	0.3	9.4	4821	0.9	.08	.19	.002		.004	.09
		Volcanic breccia with strong quartz and carbonate veining	10.67	-	10.0	4822	0.6	.09	.01	.001		.001	.07
		Ghost-like outlines of fragments. Bleaching and creamy alteration	12.19	-	11.0	4823	1.0	.17	.36	.030		.020	.20
			13.11	-	12.0	4824	1.0	.10	.03	.002			
10.2	- 10.7	GOUGE - Poor recovery Quartz and carbonate veining	14.63	-	13.0	4825	1.0	.11	.18	.008			
			16.15	-	14.0	4826	1.0	.09	.04	.008			
10.7	- 17.6	DIORITE -	17.68	-	15.0	4827	1.0	.07	.01	.001			
		Dark to medium grey mottled breccia at top becoming	19.20	-	16.0	4828	1.0	.10	.28	.012		.034	.12
		more massive. Cream and green alteration patches @ 40°	19.51	-	17.0	4829	1.0	.29	.33	.059		.038	.18
			21.04	-	18.0	4830	1.0	.09	.01	.001			
17.6	- 30.5	HORNFELSIC BRECCIA	22.26	-									
		Mottled appearance with granite, sed. and volcanic fragments	23.78	0.2									
		with patches of green and cream alteration	25.30	-									
		Irregular pyrite and some pyrrhotite	26.83	-									
			27.13	0.1									
			28.35	-									
			29.88	0.2									
			30.48	-									
		END OF HOLE											

Drill Hole Record

CANADIAN GEOSCIENCE CORPORATION
Vancouver Canada

Property RHYOLITE RESOURCES INC. | District NEW WESTMINSTER | Hole No. 82R-3 | Length 30.5

Commenced | Location HARRISON LAKE | Tests at | Hor. Comp.

Completed | Core Size NQ | Corr. Dip - 90° | Vert. Comp.

LAT. 2047.06 | DEP. 949.63 | ELEV. 125.65 | True Brg. | Logged by K.NORTHCOTE

Objective Original logs summarized by K. C. F. | % Recov. | Date Sept 11/82

Claim | T Brg. | Collar Dip | Elev. | Length | Hole No. | Sheet

METERS From	To	Description	RECOVERY RUN	SHORT	Sample interval	Sample No.	Length	Analysis Ag	As	Au	Cu	Checks Au	Ag
0	- 2.4	No Core	2.44 3.96	.8	3.5 - 4.5	4834	1.0	.03	.01	.002			
			4.57	-	4.5- 5.5	4835	1.0	.01	.01	.001			
2.4	- 8.1	BRECCIA	5.49	0.3	9.5-10.5	4840	1.0	.08	.32	.005			
		Hornfelsed rock with fragmental texture with various	6.71	-	10.5 11.5	4841	1.0	.05	.05	.001			
		shadowy fragments. Some bleached intervals. Dessem. pyrite	7.01	-	11.5 12.5	4842	1.0	.20	.86	.052		.038	.29
			7.93	-	12.5 13.5	4843	1.0	.01	.01	.002		.001	.09
8.1	- 15.8	MINERALIZED BRECCIA	9.45	-	13.5 14.5	4844	1.0	.06	.44	.013		.010	.05
		Like preceding but bleached zones with quartz and carbonate veins	10.98	-	14.5 15.5	4845	1.0	.03	.28	.003			
		and pyrite andarsenopyrite.	12.50	-	27.5 30.5	4849	3.0	.02	.02	.001	.028		
			14.18	0.2									
15.8	-30.5	BRECCIA	15.85	0.1									
		Fragments of sedimentary, volcanic and diorite origin	17.38	-									
		Dykes of leucocratic diorite 20.3 - 21.3 and 25.2 - 26.3, 27.9 - 28.1	18.90	-									
		Mineralization bydissem.pyrite and pyrrhotite in	20.47	-									
		bleached and altered zones with silicification. Trace of	21.34										
		chalcopyrite noted near last.	22.26	0.3									
			23.48	-	RUN	SHORT							
			25.00	0.2	27.44 28.35	-							
		END OF HOLE	~~26.52~~		~~19.73~~	-							
			27.44	-	30.49	0.2							

Drill Hole Record

CANADIAN GEOSCIENCE CORPORATION
Vancouver Canada

PAGE 1/1

Property RHYOLITE RESOURCES INC. | District NEW WESTMINSTER | Hole No. 82R-4 | Length 30.5

Commenced | Location HARRISON LAKE | Tests at | Hor. Comp.

Completed | Core Size NQ | Corr. Dip - 90° | Vert. Comp.

LAT. 2851.93 | DEP. 950.25 | ELEV. 128.49 | True Brg. | Logged by K.NORTHCOTE

Objective Original logs summarized by K. C. F. | % Recov. | Date Sept. 12, 1982

Claim | T Brg. | Collar Dip | Elev. | Length | Hole No. | Sheet

82R-4 DD

METERS From	METERS To	Description	RECOVERY RUN	RECOVERY SHORT	Sample interval	Sample No.	Length	Analysis Ag	Analysis As	Analysis Au		Checks Au	Checks Ag
0	2.7	Rubble - no core - bleached altered and mineralized	0.0 -2.74	2.3	0 2.74	4850	2.74	.70	.76	.011		.012	.73
			3.66	.4	2.74-2.93	4851	0.2	.10	.01	.001		.003	.11
2.7	4.8	BRECCIA - broken and altered	4.57	.7	2.93 3.66	4852	0.7	.09	.38	.010		.007	.05
		some mineralization by pyrite and arsenopyrite	6.10	.4	3.66 4.57	4853	0.9	.06	.20	.001		.004	.08
			6.10 6.55	-	4.57 5.50	4854	0.9	.03	.01	.003		.004	.09
4.8	14.6	BRECCIA -	8.08	.3									
		Hornfelsed fragmental texture with diorite and silica	9.45	.1	8.50 10.50	4858	2.0	.05	.06	.010		.004	.09
		Dissemination and blebs and fracture of pyrite	10.06	.1	10.50 12.50	4859	2.0	.17	.36	.021		.024	.28
			11.59	.1	12.50 14.50	4860	2.0	.07	.02	.002			
14.6	24.3	BRECCIA	11.59 13.11	-									
		Strong fragmental appearance, pinkish cast, silicified	14.63	-									
		with dissem. pyrite blebs and masses	16.15	-									
			17.98	-									
24.3	26.5	DYKE?	19.20	-									
		Dark green andesite some breccia fragments	20.73	-									
			22.25	-									
26.5	27.4	BRECCIA-	23.47	-									
			25.30	-									
27.4	30.5	DIORITE - Dyke?	26.82	-									
		Weak layered appearance at top. Medium grained dark grey	28.35	-									
		with fragment ghosts at last	29.87	0.1									
		END OF HOLE	30.49	-									

Drill Hole Record

CANADIAN GEOSCIENCE CORPORATION
Vancouver Canada

82-R-5

Property RHYOLITE RESOURCES INC. | District NEW WESTMINSTER | Hole No. 82R- 5 | Length 30.5

Commenced | Location HARRISON LAKE | Tests at | Hor. Comp.

Completed | Core Size | Corr. Dip -90° | Vert. Comp.

LAT. 2078.67 | DEP. 978.31 | ELEV. 125.43 | True Brg. | Logged by K.NORTHCOTE

Objective Original logs summarized by K. C. F. | % Recov. | Date sept 16/82

Claim | T Brg. | Collar Dip | Elev. | Length | Hole No. | Sheet

METERS From	METERS To	Description	RECOVERY RUN	RECOVERY SHORT	Sample interval	Sample No.	Length	Analysis Ag	Analysis As	Analysis Au		Checks Au	Checks Ag
0	.61	Overburden	.61 2.74	0.5	9.00 10.00	4868	1.0	.08	.16	.017		.012	.04
			3.35	0.3	10.00 11.0	4869	1.0	.09	.10	.009		.006	.06
0.6	9.0	BRECCIA	4.97	0.02	11.0 12.0	4870	1.0	.09	.04	.032		.002	.09
		Hornfelsic with shadowy angular fragments - Pyrite, pyrrohotite	5.18	-	12.0 13.0	4871	1.0	.19	.30	.010		.007	.16
		and traces chalcopyrite -Siliceous	5.79	0.1	13.0 14.0	4872	1.0	.08	.24	.009		.006	.06
			6.71	-	14.0 15.0	4873	1.0	.04	.06	.004		.008	.04
9.0	16.8	BRECCIA	7.62	-	15.0 16.0	4874	1.0	.10	1.40	.020		.038	.18
		Altered and silicified with green and creamy bands. Scattered	9.30	0.1	16.0 17.0	4875	1.0	.04	.06	.010		.004	.07
		narrow bands of quartz with pyrite and arsenopyrite	10.06	-	17.0 18.0	4876	1.0	.08	.04	.003		.002	.05
			11.58	-	18.0 19.0	4877	1.0	.08	1.20	.029		.024	.02
16.8	-30.5	DIORITE	13.11	0.2	19.0 20.0	4878	1.0	.07	.04	.001			
		Medium grained massive to porphyritic. Dark color	14.63	-									
		bleached to lighter greens. Scattered pyrite	16.15	-									
			17.68	0.1									
			19.20	0.1									
			20.73		RUN	SHORT							
			22.25		25.91 26.82	-							
			23.77	-	28.35	-							
			24.38	-	29.72								
			25.30	-	30.48								
			25.91	-									

Drill Hole Record

CANADIAN GEOSCIENCE CORPORATION
Vancouver Canada

PAGE 1/1

Property RHYOLITE RESOURCES INC. | District NEW WESTMINSTER | Hole No. 82R-6 | Length 30.5

Commenced | Location HARRISON LAKE | Tests at | Hor. Comp.

Completed | Core Size NQ | Corr. Dip -90° | Vert. Comp.

LAT. 2077.54 | DEP. 965.94 | ELEV. 126.67 | True Brg. | Logged by K.NORTHCOTE

Objective Original logs summarized by K. C. F. | % Recov. | Date Sept 17/82

Claim	T Brg.	Collar Dip	Elev.	Length	Hole No.	Sheet

METERS From	To	Description	RECOVERY RUN	SHORT	Sample interval	Sample No.	Length	Analysis Ag	As	Au		Checks Au	Ag
0	3.61	NO CORE	.61 1.83	0.9	6.0 8.0	4885	2.0	.06	.03	.002		.001	.12
			2.44	0.4	8.0 9.0	4886	1.0	.02	4.50	.202		.234	1.19
3.61	8.0	DIORITE	3.05	0.1	9.0 10.0	4887	1.0	.70	3.78	.312		.36	.51
		Dark grey granite texture -disseminated pyrite	3.96	0.3	10.0 11.0	4888	1.0	.14	.80	.030		.026	.11
			4.57	-	11.0 12.0	4889	1.0	.13	2.38	.054		.073	.19
8.0	11.6	MINERALIZED HORNFELS	5.49	-	12.0 13.0	4890	1.0	.04	.53	.010		.010	.13
		Diseminated pyrite and arsenopyrite and fracture fillings	6.86	-	13.0 14.0	4891	1.0	.21	2.60	.176		.119	.28
			8.83	-	14.0 15.0	4892	2.0	.08	.04	.004		.002	.14
11.6	-16.5	BRECCIA - Volcanic	10.06	0.3									
		Hornfelsed rock with some fracturing and silicification	11.58	-									
			13.11	-									
16.5	- 24.5	SEDIMENTS - Hornfelsed	14.63										
		Rock has layered appearance withcourser interbeds	15.24		RUN	SHORT							
		Chlorite andgouge slips with seric ite	16.15		23.16 24.38	-							
			16.76	-	25.30	-							
24.5	- 26.1	BRECCIA - Volcanic	17.68	0.3	26.82	0.3							
		Ghostlike fragment outlines - Scattered pyrite and pyrrhotite	18.14	-	27.43	-							
			19.20	-	28.35	0.2							
26.1	- 30.5	DIORITE	20.73	-	30.48	1.4							
		Altered appearance, coarse grained, Disseminated pyrite and	22.25	0.1									
		pyrrhotitie	23.16	0.1									

END OF HOLE

Drill Hole Record

CANADIAN GEOSCIENCE CORPORATION
Vancouver Canada

PAGE 1/1

Property RHYOLITE RESOURCES INC.	District NEW WESTMINSTER	Hole No. 82R-7	Length 30.5
Commenced	Location HARRISON LAKE	Tests at	Hor. Comp.
Completed	Core Size	Corr. Dip -90°	Vert. Comp.
LAT. 2877.63 DEP. 958.39	ELEV. 125.65	True Brg.	Logged by K.NORTHCOTE
Objective Original logs summarized by K. C. F.		% Recov.	Date

Claim | T Brg. | Collar Dip | Elev. | Length | Hole No. | Sheet

METERS From	To	Description	RECOVERY RUN	SHORT	Sample interval	Sample No.	Length	Analysis Ag	As	Au		Checks Au	Ag
	0 - 0.6	NO CORE	0.61 2.13	1.3	0.61 2.13	4893	1.5	.08	.06	.002			
			3.05	0.6	2.13 3.96	4894	1.8	.08	.22	.009		.004	.31
	0.6 - 6.5	HORNFELS	3.96	0.8	3.96 4.88	4895	0.9	.20	1.66	.060		.063	.24
		Mottled light grey and greenish. Badly broken. Some quartz	4.88	0.8	5.15	4896	0.3	.83	3.52	.111		.121	.92
		and carbonate veins with dissem.pyrite and arsenopyrite	5.94	0.3	5.15 6.00	4897	0.8	.09	.46	.021		.020	.13
			7.01	-	6.00 7.00	4898	1.0	.09	.16	.020		.014	.21
	6.5 - 8.6	BRECCIA	8.53	0.1	9.00	4899	2.0	.02	.01	.003			
		Hornfelsic volcanic breccia mottled creamy, grey and	10.06	0.2									
		light greenish colors. Scattered pyrite, arsenopyrite and chalcopyrite.	11.58	0.1									
			13.11	-									
	8.6 - 24.5	BRECCIA	14.63	-									
		Intrusion breccia - volcanic and sedimentary fragments	15.54	-	RUN	SHORT							
		and much granitic texture.	16.15	-	25.30 25.60	-							
		Fragments to 50cm	17.53	-	27.13	-							
			18.75	-	28.35	-							
	24.5 - 25.3	DYKE - Dark grey to black fine grained.	19.20	-	28.96	-							
			21.03	-	29.87								
	25.3 - 28.3	BRECCIA - like preceding	22.25		30.18	-							
			23.49	0.2	30.48	-							
	28.3 - 30.5	DYKE Dark grey to black fine grained.	24.08	0.1									
		Lamination near top at 30° to core axis. Some amygdules.	25.30	-									

END OF HOLE

Drill Hole Record

CANADIAN GEOSCIENCE CORPORATION
Vancouver Canada

DH 82-R-8

Property RHYOLITE RESOURCES INC.	District NEW WESTMINSTER	Hole No. 82R-8	Length 35.0
Commenced	Location HARRISON LAKE	Tests at	Hor. Comp.
Completed	Core Size NQ	Corr. Dip -90°	Vert. Comp.
LAT. 2093.66 DEP. 994.61	ELEV. 125.48	True Brg.	Logged by K.NORTHCOTE
Objective Original logs summarized by K. C. F.		% Recov.	Date Sept 17/1982

Claim | T Brg. | Collar Dip | Elev. | Length | Hole No. | Sheet

METERS From	To	Description	RECOVERY RUN	SHORT	Sample interval	Sample No.	Length	Analysis Ag	As	Au	CHECKS Au	Ag
0 -	2.8	No Core	0.0 2.7	N C	17.0 19.0	4902	2.0	.02	.01	.004		
			2.7 3.05	-	19.0 20.0	4903	1.0	.19	.08	.010	.006	.13
2.8 -	8.6	META SEDIMENTS	3.66	0.1	20.0 21.0	4904	1.0	.19	1.52	.114	.088	.19
		Light to medium grey color with layering at 30° to core	4.27		21.0 22.0	4905	1.0	.68	5.16	.210	.184	1.17
		axis. Some coarer grains at last. Scattered pyrite	5.18	0.2	22.0 23.0	4906	1.0	.38	2.72	.071	.068	.36
			5.79	0.3	23.0 24.0	4907	1.0	.04	.06	.003	.004	.07
8.6 -	19.0	HORNFELS	6.40	0.4	24.0 26.0	4908	2.0	.08	.08	.002		
		Light medium grey silicified rock some fragments may	7.01	0.3								
		indicate volcanic origin. Disseminated pyrite and pyrrhotite	7.32	0.1								
			8.53	-								
19.0 -	23.9	MINERAL ZONE	10.06	-	RUN 23.47	SHORT						
		Altered and mineralized hornfels with quartz and calcite	10.67	-	23.93	-						
		veins and pyrite and arsenopyrite	12.04	-	25.30	-						
			13.11	-	26.21	-						
23.9 -	35.0	BRECCIA	14.63	-	27.74	0.3						
		Hornfelsic probably volcanic with mottled dark grey -green	16.15	-	29.26	-						
		sections of pale creamy and greenish patches with ghostly fragments	17.37	-	30.48	-						
		Disseminated pyrite and pyrohotite on fractures	19.05	0.1	32.00	0.2						
			20.73	0.1	33.53	-						
		END OF HOLE	22.25	-	35.05	-						
			23.47	-								

Scale 1:250

Hour Plot Dips

H 82-R-9.

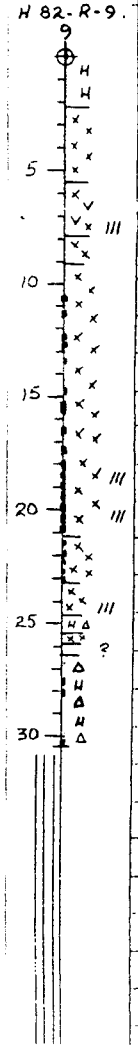

Drill Hole Record

CANADIAN GEOSCIENCE CORPORATION
Vancouver Canada

Property RHYOLITE RESOURCES INC.	District NEW WESTMINSTER	Hole No. 82R- 9	Length 30.5
Commenced	Location HARRISON LAKE	Tests at	Hor. Comp.
Completed	Core Size NQ	Corr. Dip -90°	Vert. Comp.
LAT. 2077.55 DEP. 989.93	ELEV. 126.16	True Brg.	Logged by K.NORTHCOTE
Objective Original logs summarized by K. C. F.		% Recov.	Date Sept 20/82

Claim | T Brg. | Collar Dip | Elev. | Length | Hole No. | Sheet

METERS From	To	Description	RECOVERY RUN	SHORT	Sample interval	Sample No.	Length	Analysis Ag	Au			Checks Au	Ag
0	3.1	HORNFELS	0.0 .61	-	10.00 11.00	4909	1.0	.45	.011				
		Dark grey very fine grained massive interlayered	.61 1.83	0.4	12.00	4910	1.0	.0	.002				
		with mottled dark to light zones. Iron stained fracture	1.83 2.13	-	13.00	4911	1.0	.0	.001				
		surfaces	3.35	0.2	14.00	4912	1.0	.02	.001				
			3.96	0.2	15.00	4913	1.0	.02	.001				
3.1	21.2	DIORITE - Mineralized	5.49	0.2	16.00	4914	1.0	.05	.007				
		Chloritic,mafic rich zone at contact to 5.5m	6.40	-	17.00	4915	1.0	.06	.004				
		To end rock is altered with light cream to greenish patches	7.01	-	17.0 18.00	4916	1.0	.06	.012			.014	.12
		and quartz - carbonate veinlets. Toward last is increased	7.92	0.4	18.0 19.0	4917	1.0	.10	.021			.014	.12
		pyrite and arsenopyrite esp.17.9 -21.2	9.45	-	19.0 20.0	4918	1.0	.90	.172			.205	.63
			10.06	0.3	20.0 21.0	4919	1.0	.79	.015			.013	.68
21.2	-25.8	DIORITE	11.28	-	21.0 23.2	4920	2.2	.03	.002				
		Medium grained salt and pepper texture. Some alteration	12.50	-									
		bending and patches of hornfelsic breccia. Diisem. pyrite	14.02	-	RUN	SHORT							
			14.78	-	22.86 24.38	-							
25.8	-30.5	BRECCIA	15.54	-	25.91	-							
		Hornfelsic intrusion breccia with large fragments.	17.05	0.2	27.58	-							
		Bleached alteration zones and siliceous patches with quartz	18.59	-	28.65	-							
		carbonate veinlets. Disseminated pyrite	20.12	0.1	29.88	0.2							
			21.69	-	30.48	0.2							
		END OF HOLE	22.86	-									

Drill Hole Record

CANADIAN GEOSCIENCE CORPORATION
Vancouver Canada

Property RHYOLITE RESOURCES INC.	District NEW WESTMINSTER	Hole No. 82R-10	Length 30.5
Commenced	Location HARRISON LAKE	Tests at	Hor. Comp.
Completed	Core Size NQ	Corr. Dip ~ 90°	Vert. Comp.
LAT. 2016.74 DEP. 988.31	ELEV. 126.83	True Brg.	Logged by K.NORTHCOTE
Objective Original logs summarized by K. C. F.		% Recov.	Date Sept 24/82

Claim | T Brg. | Collar Dip | Elev. | Length | Hole No. | Sheet

METERS From	To	Description	RECOVERY RUN	SHORT	Sample interval	Sample No.	Length	Analysis Ag	Au			Checks Au	Ag
0	0.6	No Core	0.61 2.74	0.5	6.25 7.25	4921	1.0	.03	.001				
			3.66	-	7.75	4922	0.5	.04	.012				
0.6	21.7	DIORITE	5.33	0.2	9.43	4923	1.7	.02	.001				
		Medium grained pepper and salt texture rock with many	6.71	0.7	10.50	4924	1.1	.03	.004				
		alterations and bleached zones with pyrite and arsenopyrite	8.38	0.2	11.50	4925	1.0	.11	.012			.008	.30
		in quartz carbonate vein zones	9.75	-	14.20 14.40	4926	0.2	.20	.027			.032	.44
		2.74 to 2.92 fine grained dark grey dyke.	11.28	-	16.84 17.13	4927	0.3	.09	.023			.023	.15
			12.19	-	17.13 19.00	4928	1.8	.07	.001				
21.7	22.7	MINERALIZED ZONE	12.80	-	21.00	4928	2.0	.10	.001				
		Like preceding rock but larger alteration zone with	13.41	-	21.75	4930	0.8	.05	.001				
		10 th 20% pyrite - arsenopyrite mineralization.	15.24	0.2	21.75 22.75	4931	1.0	.13	.056			.062	.26
			16.76	-	23.75	4932	1.0	.02	.001				
22.7	30.5	DIORITE	18.29	-	25.75	4933	2.0	.02	.001				
		Medium grained grey, weakly porhyrite. A few	20.12	0.3									
		weakly mineralized alteration zones occur scattered	21.64	-									
		quartz calcite veinlets.	23.16	-									
			23.62	-									
		END OF HOLE	24.99	-									
			26.52	-									
			28.04	-									
			29.57	-									
			30.48	-									

Drill Hole Record

CANADIAN GEOSCIENCE CORPORATION
Vancouver Canada

DH 82-R-11

Property RHYOLITE RESOURCES INC.	District NEW WESTMINSTER	Hole No. 82R-11	Length 30.5
Commenced	Location HARRISON LAKE	Tests at	Hor. Comp.
Completed	Core Size NO	Corr. Dip -90°	Vert. Comp.
LAT. 2031.39 DEP. 966.84	ELEV. 124.49	True Brg.	Logged by K.NORTHCOTE
Objective Original logs summarized by K. C. F.		% Recov.	Date Sept 24/82

Claim | T Brg. | Collar Dip | Elev. | Length | Hole No. | Sheet

METERS From	To	Description	RECOVERY RUN	SHORT	Sample interval	Sample No.	Length	Analysis Ag	Au			Checks Au	Ag
0	0.6	No Core	0.61 1.83	0.5	9.75 12.00	4934	2.2	.06	.001				
			3.66	0.9	13.00	4935	1.0	.04	.018				
0.6	14.0	DIORITE	5.18	1.3	14.00	4936	1.0	.07	.002				
		Medium grained pepper and salt texture. Occasional	5.79	0.4	15.00	4937	1.0	.23	.040			.036	.22
		alteration zones with some quartz veining and alteration	6.71	0.4	15.70	4938	0.7	.33	.146			.171	.41
		pyrite arsenopyrite mineralization	7.32	-	17.22	4939	1.5	.19	.022			.018	.18
			8.23	0.4	19.00	4940	1.8	.04	.001				
14.0	17.2	DIORITE Altered mineral zone	9.75	0.1									
		Bleaching accompanied by quartz, pyrite arsenopyrite	11.43	0.1									
		mineralization	12.80	-									
			14.17	-									
17.2	30.5	DIORITE	15.70	-									
		Medium grained pepper and salt appearance. Occasional	17.22	1.1									
		pyrite as veinlets Some chlorite carbonate	17.68	0.1									
		serpentine zones with quartz carbonate veins.	18.90	0.2									
			20.42	0.1									
			21.95	-									
		END OF HOLE	23.62	0.1									
			24.99	-									
			27.43	0.5									
			28.96	0.4									
			30.48	-									

Drill Hole Record

CANADIAN GEOSCIENCE CORPORATION
Vancouver Canada

DH 82-R-12

Property RHYOLITE RESOURCES INC.	District NEW WESTMINSTER	Hole No. 82R-12	Length 30.5
Commenced	Location HARRISON LAKE	Tests at	Hor. Comp.
Completed	Core Size NQ	Corr. Dip -90°	Vert. Comp.
LAT. 2818.14 DEP. 970.51	ELEV. 124.78	True Brg.	Logged by K.NORTHCOTE
Objective Original logs summarized by K. C. F.		% Recov.	Date Sept 25/82

Claim | T Brg. | Collar Dip | Elev. | Length | Hole No. | Sheet

METERS From	To	Description	RECOVERY RUN	SHORT	Sample interval	Sample No.	Length	Analysis Ag	Au			Checks Au	Ag
0	0.6	No Core	.61		14.00								
			1.22	0.4	14.50	4941	0.5	.06	.001				
			1.83	0.3	14.50 15.50	4942	1.0	.15	.022			.025	.29
0.6	-14.5	DIORITE	2.44	-	15.50 16.50	4943	1.0	.07	.006			.006	.09
		Medium grained pepper and salt texture with biotite	3.66	0.9	16.50 17.50	4944	1.0	.04	.001				
		exceeding horneblende. A few narrow quartz carbonate	4.27	0.2									
		veinlets and scattered pyrrhotite, pyrite and magnetite	4.88	05									
			5.18	0.1									
14.5	-16.4	ALTERED ZONE	5.79	0.4									
		Bleached serecitic carbonate and quartz alteration of	6.10	-									
		creamy to green color criss crossed by quartz and calcite veinlets	6/40	-									
		with pyrite and arsenopyrite mineralization	7.32	0.9									
			8.84	1.1									
16.4	- 30.5	DIORITE	9.75	0.6									
		Medium grained pepper and salt texture, banded by lighter	11.89	-	RUN	SHORT							
		alteration zones with quartz and carbonate veins. Irregular	12.80	0.5	21.95 23.47	-							
		veins and dissemination of pyrite with minor arsenopyrite	14.33	-	24.54	-							
			15.85	-	26.06	0.2							
		END OF HOLE	17.37	0.1	27.58	-							
			18.90	-	28,96	-							
			20.42	-	30.48	-							
			21.95	-									

Scale 1:250

Hour Plot Dips

DH 82-R-13

Drill Hole Record

CANADIAN GEOSCIENCE CORPORATION
Vancouver Canada

Property RHYOLITE RESOURCES INC. District NEW WESTMINSTER Hole No. 82R-13 Length 30.5

Commenced Location HARRISON LAKE Tests at Hor. Comp.

Completed Core Size NQ Corr. Dip -90° Vert. Comp.

LAT. 2092.88 DEP. 965.97 ELEV. 128.58 True Brg. Logged by K.NORTHCOTE

Objective Original logs summarized by K. C. F. % Recov. 92% Date Sept 24/82

Claim | T Brg. | Collar Dip | Elev. | Length | Hole No. | Sheet

METERS From	To	Description	RECOVERY RUN	SHORT	Sample interval	Sample No.	Length	Analysis Ag	Au			Checks Au	Ag
0	14.3	HORNFELS BRECCIA	.30 .91	0.2	0.30 2.30	4945	2.0	.03	.001				
		Abundantly broken core at start. Breccia fragments in	1.83	0.4	11.50 13.50	4946	2.0	.02	.001				
		silicified matrix with diorite incursions. A few	3.05	0.1	13.50 14.33	4947	1.0	.04	.001				
		scattered bleached zones with veining	3.66	0.4	14.33 15.33	4948	1.0	.10	.022			.026	.17
			5.18	0.4	15.33 16.33	4949	1.0	.92	.347			.322	1.02
14.3	17.8	MINERALIZED ZONE	5.79	-	16.33 17.33	4950	1.0	.46	.140			.133	.46
		Altered and bleached to creamy and green colors with brownish	6.10	-	17.33 18.83	4951	1.5	.08	.007				
		cast. Quartz carbonate veins and strong pyrite and arsenopyrite	6.71	0.1	23.0 26.0	4952	3.0	.04	.001				
		breccia filling in late secondary brecciation.	8.23	0.1									
			9.45	-									
17.8	28.8	BRECCIA	10.36	-	RUN	SHORT							
		Hornfels breccia of probable volcanic origin of	11.89	-	21.34 22.86	0.1							
		light grey and greenish color. Occasional mineralized	12.80	-	24.23	-							
		bleached zones occur. Breccia fragments become	14.33	-	25.76	-							
		darker color toward last.	15.85	-	26.21	0.1							
			17.37	-	26.97	-							
28.8	30.5	VOLCANIC FLOW	18.14	-	27.28	0.2							
		Dark grey green color, weakly prophyritic, fine	18.29	-	28.04	0.2							
		grained texture. Disseminated fine pyrite and pyrrhotite.	19.81	-	28.65	-							
			20.42	0.1	29.57	-							
		END OF HOLE	21.34	0.1	30.48	-							

Drill Hole Record

CANADIAN GEOSCIENCE CORPORATION
Vancouver Canada

Property RHYOLITE RESOURCES INC. | District NEW WESTMINSTER | Hole No. 82R- 14 | Length 30.5

Commenced | Location HARRISON LAKE | Tests at | Hor. Comp.

Completed | Core Size NQ | Corr. Dip - 90° | Vert. Comp.

LAT. 2094.24 | DEP: 979.68 | ELEV. 129.13 | True Brg. | Logged by K.NORTHCOTE

Objective Original logs summarized by K. C. F. | % Recov. 97% | Date September 25, 1982

Claim | T Brg. | Collar Dip | Elev. | Length | Hole No. | Sheet

DH 82-R-14

METERS From	METERS To	Description	RECOVERY RUN	RECOVERY SHORT	Sample interval	Sample No.	Length	Analysis Ag	Analysis Au			Check Au	Check Ag
0	13.6	BRECCIA	0.0 1.22	0.1	0.0 2.00	4953	2.0	.04	.001				
		Hornfels with some diorite contamination, Both difuse and sharp	2.74	-	2.00 4.00	4954	2.0	.02	.001				
		fragment outlines occur in siliceous matrix some may be sedimentary.	3.66	0.2	13.50 14.00	4955	0.5	.15	.052				
		Some secondary brecciation with pyrite and quartz filling of fractures.	5.18	-	14.00 16.00	4956	2.0	.07	.001				
			5.94	0.2	16.00 18.00	4957	2.0	.03	.001				
13.6	24.0	ALTERED AND MINERALIZED ZONE	7.47	-	18.00 19.50	4958	1.5	.03	.002				
		Creamy to green bleached and mottled breccia with quartz carbonate	8.53	-	19.50 20.20	4959	0.7	.13	.072			.125	.40
		stringers with disseminated pyrite and arsenopyrite. Chloritic streaks	10.21	0.1	20.20 21.50	4960	1.3	.30	.189			.177	.32
		occur on fractures. Secondary brecciation is evident.	10.67	-	21.50 22.50	4961	1.0	.17	.041			.056	.28
			12.19	-	22.50 24.00	4962	1.5	.04	.012				
24.0	30.5	BRECCIA	13.71	-									
		Hornfelsic volcanic breccia with mottled to light greenish colour	15.24	0.2									
		and cherty matrix between assorted fragments. Occasional quartz	16.00	-									
		calcite veinlets occur with related pyrite and arsenopyrite mineraliza-	17.07	-									
		tion but too sprase for interest.	18.29	-	RUN	SHORT							
		END OF HOLE	19.81	-	25.60 27.12	0.1							
			21.33	-	28.04	-							
			22.86	-	29.11	-							
			23.32	-	30.48	-							
			24.38	-									
			25.60	- 0.1									

Scale 1:250
Colour Plo & Dips

Drill Hole Record

CANADIAN GEOSCIENCE CORPORATION
Vancouver Canada

Property RHYOLITE RESOURCES INC.	District NEW WESTMINSTER	Hole No. 82R-15	Length 30.5
Commenced	Location HARRISON LAKE	Tests at	Hor. Comp.
Completed	Core Size NQ	Corr. Dip - 90°	Vert. Comp.
LAT. 2094.08 DEP. 250.16	ELEV. 123.17	True Brg.	Logged by K.G. FAHRNI
Objective		% Recov. 92%	Date Nov. 10, 1982

Claim | T Brg. | Collar Dip | Elev. | Length | Hole No. | Sheet

METERS From	To	Description	RECOVERY RUN	SHORT	Sample interval	Sample No.	Length	Analysis Ag	AU			Check Au	Ag
0	2.44	Broken core - some diorite pcs. - probably overburden.	0 - 1.5	NC									
			1.5-1.83	-									
2.44	- 8.95	Andesite - massive uniform with dark grey color and plentiful shadowy	2.44	.10									
		felspers to 5 mm. Some rusty streaks on fractures without other	3.35	.20									
		alteration.	3.96	.10									
			4.27	.20									
8.95	- 13.40	Andesite - Brecciated and mineralized with quartz and pyrite. Some	4.88	-	8.95-11.0	4991	2.0	.18	.011				
		quartz - calcite veins at 50° to hole some possible arsenopyrite	5.49	-	11.0-13.4	4992	2.4	.10	.011				
			5.79	-									
13.4	- 14.9	Crushed Zone - Broken gougey rock of light grey color with limey	6.10	-									
		clayey gouge. May be at small angle to hole.	7.01	.20	13.4-14.9	4993	1.5	.18	.032			.026	.15
			7.32	-									
14.9	- 16.9	Broken Andesite - fine grain dark section between bleached bands and	7.92	-									
		some gouge on fracture at 60° to hole.	8.23	-	14.9-16.9	4994	2.0	.04	.005			.004	.15
			9.14	+.20									
16.9	- 20.6	Andesite - Some gougey carbonate fractures and bleaching. At 18.7 is	10.06	.30									
		siliceous banding at 70° with related pyrite and pyrrhotite.	11.28	-	16.9-18.9	4995	2.0	.11	.029			.015	.21
			12.04	-	18.9-20.6	4996	1.7	.04	.006				
			13.11	-									
			14.02	-									
			14.93	-									
			15.85	-									

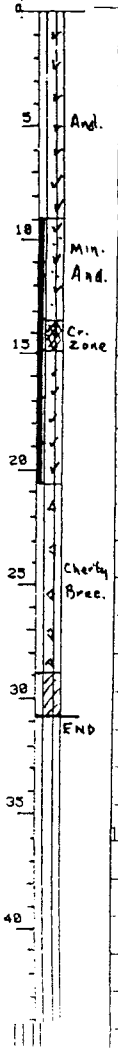

Drill Hole Record

CANADIAN GEOSCIENCE CORPORATION
Vancouver Canada

Property RHYOLITE RESOURCES INC.	District NEW WESTMINSTER	Hole No. 82R- 15	Length 30.5
Commenced Octo	Location HARRISON LAKE	Tests at	Hor. Comp.
Completed	Core Size NQ	Corr. Dip -90°	Vert. Comp.
LAT. 2094.08 DEP 950.16	ELEV. 128.17	True Brg.	Logged by K.C.Fahrni
Objective		% Recov.	Date Nov.10.1982

Claim | T Brg. | Collar Dip | Elev. | Length | Hole No. | Sheet

METERS From	To	Description	RECOVERY RUN	SHORT	Sample interval	Sample No.	Length	Analysis
20.6	28.9	CHERT BRECCIA - Angular fragments well defined towards last.	585.1646	-				
		Pyrite plentiful throughout as blebs and stringers.	1692	-				
		Some bluish white quartz veinlets occur. Some core is short	1768	-				
		but rock appears fresh and hard with grey to creamy pink color.	1829	.20				
		No sample taken.	1920	.10				
			1981	.10				
28.9	30.5	ANDESITE DYKE	2012	-				
		There is a brecciated contact at 90° with preceding rock but carbonate	(67.5) 2057	.10				
		fractures and slickensides are almost parallel to drill hole. Some	2134	-				
		inclusion of preceding breccia indicate steep contact. The dyke	2179	-				
		rock is fine grain dark grey but with increasing white felspar phenocrysts	2225	-				
		at end.	2408	.30				
			2469	.10				
		END OF HOLE	2515	.10				
			2652	.10				
			2804	-				
			2941	-				
			3048	-				
			E.O.H.					

Drill Hole Record

CANADIAN GEOSCIENCE CORPORATION
Vancouver Canada

Scale 1/250
Colour Plot & Dips

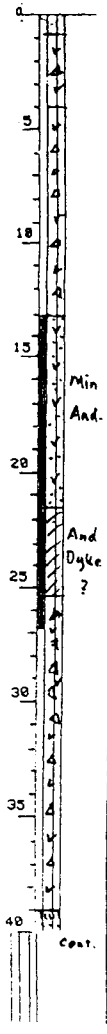

Property RHYOLITE RESOURCES INC.	District NEW WESTMINSTER	Hole No. 82R- 16	Length 106.7
Commenced	Location HARRISON LAKE	Tests at	Hor. Comp.
Completed	Core Size NQ	Corr. Dip - 90°	Vert. Comp.
LAT. 2108.72 DEP. 966.04	ELEV 127.87	True Brg.	Logged by K.C.F.
Objective		% Recov.	Date ~~November 11, 1982~~

Claim | T Brg. | Collar Dip | Elev. | Length | Hole No. | Sheet

METERS From	To	Description	RECOVERY RUN	SHORT	Sample interval	Sample No.	Length	Analysis Ag	Au			Checks Au	Ag
0.	- .91	No core	0 .91	NC									
			.91 2.33	.50									
0.9	- 4.0	ANDESITE BRECCIA. Rusty weathering on fractures.	2.44	-									
		Scattered pyrite blebs.	2.74	-									
			3.96	.10									
4.0	- 13.0	ANDESITE BRECCIA - patches of cherty silicefication with quartz	5.49	-									
		replacement of fracture fillings. Pyrite plentifully scattered	6.71	.10									
		throughout in dissemination and blebs. Some rusty fractures at start.	8.23	-									
			10.06	-									
13.0	- 21.6	ANDESITE - MINERALIZED	11.58	-									
		Fine grain dark grey but with many siliceous zones at 70° and some	13.11	-	13.0 15.0	4997	2.0	.10	.013				
		carbonate fracturing parallel to hole. Grey sulphides noted at several	14.63	-	15.0 17.0	4998	2.0	.03	.011				
		points. Andesite is bleached to khaki color for a few mm from cross	16.15	-	17.0 18.5	4999	1.5	.02	.001				
		fractures. Average angle of zones about 70° at start and through to end.	17.68	-	18.5 20.7	5000	2.2	.10	.033			.030	.01
			19.20	-	20.7 22.7	19001	2.0	.09	.025			.025	.09
21.6	- 25.3	ANDESITE DYKE? - Med. to fine grain dark grey uniform texture rock with	20.73	-									
		disseminated pyrite. Has streaky calcite veinlets at 20° to hole	22.86	-									
		towards last. A short section is mineralized with quartz and arseno.	24.69	-	22.7 24.2	19002	1.5	.02	.006				
		at 23.8	25.76	-	24.2 25.3	19003	1.1	.04	.010				
			26.82	-									
			27.43	-									
			28.35	-									

Drill Hole Record

CANADIAN GEOSCIENCE CORPORATION
Vancouver Canada

1:250 Colour Plot & Dips

Silic. Volc.

Volc. Bx.

Cont.

Property RHYOLITE RESOURCES INC.	District NEW WESTMINSTER	Hole No. 82R- 16	Length 106.7
Commenced	Location HARRISON LAKE	Tests at	Hor. Comp.
Completed	Core Size NQ	Corr. Dip - 90°	Vert. Comp.
LAT. 2188.72 DEP. 966.84	ELEV. 127.87	True Brg.	Logged by K.C.F.
Objective		% Recov.	Date November 11, 1982

Claim | True Brg. | Collar Dip | Elev. | Length | Hole No. | Sheet

METERS From	To	Description	RECOVERY RUN	SHORT	Sample interval	Sample No.	Length	Analysis Ag	Au
25.3	39.0	VOLCANIC BRECCIA	2835 2911	-	25.3 26.8	19004	1.5	.07	.019
		At start some silicification and arsenopyrite mineralization with	3033	-					
		plentiful pyrite and some alteration. Rest of section is fresh and	3185	-					
		hard with much variation in appearance and some well defined fragments	3277	-					
		from 1 cm to 15 cm. Pyrite plentiful thoughout some quartz on fragment	3338	-					
		boundaries etc. with pyrite and occasional chalcopyrite.	3444	-					
		A small black lamprophyre dyke occurs at 34.4 - about 10 cm. at 45° (116.5)	3558	-					
		to hole with white amygdules.	3703	-					
			3871	-					
39.0	47.0	SILICEOUS VOLCANIC	4008	-					
		A fine grained contact zone over .30 meters to a lighter coloured more	4176	-					
		massive cherty rock with only occasional fragment like knots of darker	4323	-					
		mineralization with pyrite well scattered throughout. White quartz	4481	-					
		spots to 3 mm and occasional tight quartz veinlets. No alterations	4572	-					
		or arsenical mineralization noted.	4663	-					

Drill Hole Record

CANADIAN GEOSCIENCE CORPORATION
Vancouver Canada

Scale 1:250 Colour Plot & Dips

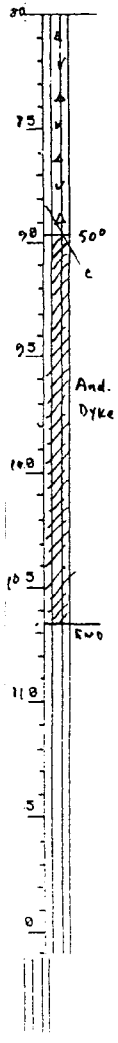

Property RHYOLITE RESOURCES INC.	District NEW WESTMINSTER	Hole No. 82R-16	Length 106.7
Commenced	Location HARRISON LAKE	Tests at	Hor. Comp.
Completed	Core Size NQ	Corr. Dip -90°	Vert. Comp.
LAT. 2108.72 DEP. 966.04	ELEV. 127.87	True Brg.	Logged by K.C.F.
Objective		% Recov.	Date Nov 11, 1982

Claim | T Brg. | Collar Dip | Elev. | Length | Hole No. | Sheet

METERS From	To	Description	RECOVERY RUN	SHORT	Sample interval	Sample No.	Length	Analysis
47.0	89.7	VOLCANIC BRECCIA						
		Characteristic appearance with some brownish biolite color of fairly large clasts some of medium to coarse grained appearance all quite siliceous. No alteration or mineralization.						
89.7	106.7	ANDESITE DYKE						
		Black medium to fine grained rock with a fractured intrusive contact at about 50° to hole. Small white grains of about 1 mm occur as phenocrysts scattered throughout with some marcasite. Some small intrusions of this dyke occur above the contact and inclusion of volcanic occur in the dyke near the contact.						
		This rock continues to end of hole at 106.7, becoming slightly coaster grained and more uniform chrystaline texture developing to give a dark grey diorite appearance. Pyrite occurs and rock is quite magnetic.						
		END OF HOLE						

Scale 1:250
Colour Plot & Dips

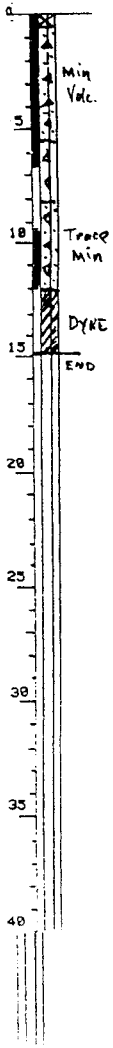

Drill Hole Record

CANADIAN GEOSCIENCE CORPORATION
Vancouver Canada

Property	Rhyolite Resources	District	Harrison Lake	Hole No.	82-R17	Length	14.9
Commenced	November 10 1982	Location	6.2m E of 82R-4	Tests at		Hor. Comp.	
Completed	November 11 1982	Core Size	NQ	Corr. Dip	- 90°	Vert. Comp.	
LAT.	2061.44	DEP.	957.08	ELEV.:	128.23	True Brg.	
Logged by	KCF						
Objective	to get better recovery of upper part of zone			% Recov.		Date	Nov 11 and 12 1982

Claim | T Brg. | Collar Dip | Elev. | Length | Hole No. | Sheet

METERS From	To	Description	RECOVERY RUN	SHORT	Sample interval	Sample Length	Sample No.	Analysis Ag	Au			Checks Au	Ag
0.0	1.6	FRAGMENTAL VOLCANICS - Rusty	0-.45	NC	0 1.60	1.60	19005	.07	.011				
			.45-1.22	-	1.60 3.05	1.45	19006	.03	.006			.008	.23
1.6	5.5	MINERALIZED VOLCANICS	123-1.83	-	3.05 4.26	1.21	19007	3.76	.072			.148	4.69
		Rusty vein matter in volcanics with remnants of pyrite and some arseno in	3.05	-	4.26 5.48	1.22	19008	1.82	.056			.107	3.35
		quartz - badly broke but good recovery.	3.35	-	5.48 6.70	1.22	19009	.02	.005				
			4.26	.30									
5.5	8.1	FRAGMENTAL VOLCANICS	5.18	.20									
		Still broken and rusty but not much vein matter.	5.48	-									
			5.78	-									
8.1	12.0	FRAGMENTAL VOLCANICS	6.40	-									
		Increased fracture with some calcite and pyrite towards last.	6.70	-									
		Some arseno noted on fracture and dissem. Veinlets 45° to 50° to hole.	7.26	-									
			7.92	-	9.30 12.0	19010	2.7	.20	.031				
12.0	14.9	MASSIVE DARK GREY ANDESITE - DYKE	9.45	-									
		plentiful dissem. pyrite and pyrrhotite.	10.36	-									
		Some short patchesof fragmental volcanics occur 13.2-13.5 and 14.0 - 14.2	11.88										
			13.41										
		END OF HOLE	14.93	-									

Drill Hole Record

CANADIAN GEOSCIENCE CORPORATION
Vancouver Canada

Scale 1:250
Colour Plot & Dips



Property RHYOLITE RESOURCES INC.	District NEW WESTMINSTER	Hole No. 82R-18	Length 15.2	Claim	Sheet
Commenced Nov 11 1982	Location 7.7m E of 82 R2 HARRISON LAKE	Tests at	Hor. Comp.	T Brg.	
Completed Nov 12 1982	Core Size NQ	Corr. Dip - 90°	Vert. Comp.	Collar Dip	
LAT. 2048.71 DEP. 974.00	ELEV.: 124.87	True Brg.	Logged by K.C.F.	Elev.	
Objective to get better recovery of ore zone		% Recov.	Date Nov 12 1982	Length	Hole No.

METERS From	To	Description	RECOVERY RUN	SHORT	Sample interval	Sample No.	Length	Analysis Ag	Au			Checks Au	Ag
0	0.61	No core - overburden	0 0.61	NC									
			0.61 1.52	0.2									
0.6	- 1.9	DIORITE	1.52-3.05										
			3.05 2.44	-									
		Rusty and broken. No mineralization noted.	2.44 4.57	.70									
			4.57 5.18	.20									
1.9	- 4.6	DIORITE	5.18 5.79	-									
		Medium to coarse grained typical appearance. Occasional bleached	5.79 6.40	-									
		rusty fracture. Broken and rusty at last - see short.	6.40 7.92	-									
			7.92 9.45	-									
4.6	- 5.3	VEIN ZONE	9.45 10.97	-	4.6 5.3	19011	0.7	.02	.016				
		Grey, bleached and silicefied diorite with pyrite and arseno.	10.97 12.50	-									
		Some fractures about 60° to hole.	12.50 13.71	-									
			13.71 15.24	-									
5.3	- 7.5	DIORITE - MINERALIZED			5.3 6.2	19012	0.9	.03	.010			.009	.25
		Several bands of bleaching with quartz, pyrite and arseno. occur at	END		6.2 7.5	19013	1.2	.30	.027			.019	.27
		50° to hole especially in last part of section.											
7.5	- 15.2	DIORITE			10.6 11.4	19014	0.8	.10	.009			.010	.24
		Fresh and massive but has several vein zones especially 10.6-11.4 where			13.3 14.2	19015	0.9	.12	.022			.024	.23
		bleaching and silicification occurs. At 14.1 is about 0.1 meter vein											
		at 45° with good arseno at 45° to core with graphite slips.											

END OF HOLE

Scale 1:250
Colour Plot & Dips

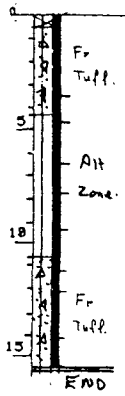

Drill Hole Record

RHYOLITE RESOURCES INC.
Vancouver Canada

Property NAGY CLAIM GROUP	District New Westminster M.D.	Hole No. 82R-19	Length 15.6
Commenced	Location Harrison Lake, B.C.	Tests at	Hor. Comp.
Completed	Core Size NQ	Corr. Dip	Vert. Comp.
LAT. 2048.14 DEP. 957.02	ELEV. 125.62	True Brg.	Logged by KCF
Objective Confirm ore zone with better recovery		% Recov.	Date Jan 25/83

Claim | T Brg. | Collar Dip | Elev. | Length | Hole No. | Sheet

METERS From	To	Description	RECOVERY RUN	SHORT	Sample interval	Sample No.	Length	Analysis Au	Ag
0	4.4	Fragmental Volcanics -	0 .61	no core	0.61 3.66	1476	3.0	.012	.19
		Some banding at 45° to core. Occasional vuggy quartz veinlet.	1.83	.8	3.66 4.88	1477	1.2	.008	.11
			2.13	.1	6.71	1478	1.8	.005	.17
4.4	10.9	Altered Volcanics -	2.74	.2	7.92	1479	1.2	.032	.20
		Remnants of dark andesite between bands of bleached and	3.35	.2	9.45	1480	1.5	.016	.20
		mineralized veins of calcite and quartz at about 45° to core with	3.66	-	11.28	1481	1.8	.006	.09
		good scattered pyrite.	4.27	-	12.04	1482	0.8	.188	.64
		From 7.92 to 9.2 is large core shortage which may be gouge zone.	4.57	-	14.02	1483	2.0	.004	.18
			4.88	-	15.59	1484	1.5	.003	.11
10.9	15.6	Fragmental Volcanics	5.48	.2					
		Pyrite mineralization throughout in small grains some bands of silicifi-	6.40	-					
		cation with chalcopyrite traces and some arsenopyrite in 1 mm grains.	7.92	-					
		Some carbonate bands and cleavages parallel to hole with gouging decom-	9.45	1.2					
		position. Rock shows large irregular blocks 1 cm x 5 cm with finer grained	10.97	-					
		matrix of fragmental material	12.50	-					
		END OF HOLE	14.02	-					
			14.63	-					
			15.59	-					
			END						

Scale 1:250
Colour Plot & Dips

Drill Hole Record

RHYOLITE RESOURCES INC.
Vancouver Canada

Property NAGY CLAIM GROUP	District New Westminster M.D.	Hole No. 82R-20	Length 65.8
Commenced	Location Harrison Lake, B.C.	Tests at	Hor. Comp.
Completed	Core Size NQ	Corr. Dip - 90°	Vert. Comp.
LAT. 3761.15 DEP. 551.04	ELEV. 176.27	True Brg.	Logged by KCF
Objective Test gold anomaly S. end		% Recov.	Date January 26, 1983

Claim | T Brg. | Collar Dip | Elev. | Length | Hole No. | Sheet

METERS From	To	Description	RECOVERY RUN	SHORT	Sample interval	Sample No.	Length	Analysis Au	Ag		Checks Au	Ag
0	5.4	Andesite -	0 .61	0,2	5.							
		Dark grey medium to fine grained massive	1.52	.1								
			2.13	-								
5.4	9.2	Fragmental Andesite	2.74	-	5.4 7.0	1489	1.6	.006	.18		.002	.04
		Pyrite plentifully scattered throughout - some quartz veins	3.35	.1	7.0 8.4	1490	1.4	.004	.18		.004	.05
			4.88	-	8.4 9.2	1491	0.8	.014	.19		.013	.17
9.2	14.2	Amygdular Andesite	6.40	-	9.2 11.2	1492	2.0	.004	.20		.010	.03
		Amygdules are mostly pyrite filled - plentiful and uniformly scattered.	7.72	-								
		Are also occasional bands of finer grained tuffaceous rock at 80° to	9.45	-								
		hole.	10.97	-								
			12.56	-								
14.2	26.2	Amygdular Andesite	14.02	-								
		Lighter grey colour, becoming quite silicous by 20.0 amygdules spaced	15.54	-								
		at 3-5 cm apart.	17.07	-								
			18.29	-								
26.2	35.7	Amygdular Andesite	19.51	-	26.2 27.5	1493	1.3	.004	.05		.004	.10
		- several finer grained bands up to 29.2 m, probably top of flow,	22.56	-	27.5 29.2	1494	1.7	.001	.16		.003	.05
		some quartz veinlets and sulfide mineralization parallel to bands at	23.16	-	29.2 31.2	1495	2.0	.001	.03		.002	.03
		80° to hole, rock is light grey amygdular-sulfide filled to 1 cm.	24.38	-								
			24.69	-								
			26.21	-								

Scale 1:250
Colour Plot & Dips

Drill Hole Record

RHYOLITE RESOURCES INC.
Vancouver Canada

Property NAGY CLAIM GROUP	District New Westminster M.D.	Hole No. DDH 82R-20	Length 65.8
Commenced	Location Harrison Lake, B.C.	Tests at	Hor. Comp.
Completed	Core Size NQ	Corr. Dip -90°	Vert. Comp.
LAT. 2761.15 DEP. 551.04	ELEV. 176.27	True Brg.	Logged by
Objective Test gold anomaly S. end		% Recov.	Date Jan 26, 1982

Claim | T Brg. | Collar Dip | Elev. | Length | Hole No. | Sheet

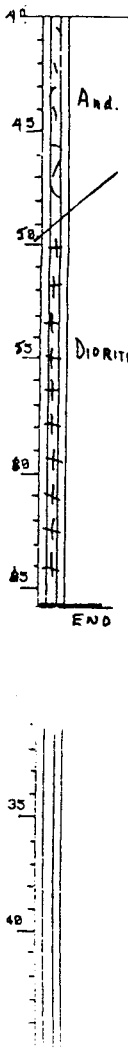

METERS From	To	Description	RECOVERY RUN	SHORT	Sample interval	Sample No.	Length	Analysis Au	Ag		Checks Au	Ag
35.7	49.5	Andesite	27.43	-	35.7 36.8	1496	1.1	.020	.10		.024	.10
		- to 36.8 some banded and silicified material, possibly flow top,	29.26	-								
		continuing rock is dark grey fine grained, but heterogeneous with	34.75	-								
		occasional fragments, at 41.9 3 cm quartz vein with 10 cm bleach on	37.80	-								
		both sides, traces of pyrite and grey sulfide, similar vein occurs at	40.84	-								
		43.3 m, from 44.5 Andesite becomes finer grained with several coarse	41.45	-	41.45 43.5	1497	2.0	.004	.14		.010	.05
		veins at 45° to hole with pyrite and traces of grey sulfide	44.50	-	43.5 45.5	1498	2.0	.002	.11		.005	.03
			46.02	-	45.5 47.5	1499	2.0	.001	.16		.005	.04
49.5	65.8	Diorite	47.55	-	47.5 49.5	1500	2.0	.001	.10		.002	.04
		- coarse grained, dark grey, 30% Ferro-magnesium, with ½ Biotite,	50.29	-								
		½ Augite, very continuous	53.34	-								
			56.54	-								
		END OF HOLE	59.74	-								
			62.79	-								
			65.84	-								

Scale 1:250
Colour Plot & Dips

Drill Hole Record

RHYOLITE RESOURCES INC.
Vancouver Canada

Property	NAGY CLAIM GROUP	District New Westminster M.D.	Hole No.	82 R-21	Length 149.7
Commenced		Location Harrison Lake, B.C.	Tests at		Hor. Comp.
Completed		Core Size NQ	Corr. Dip	-90°	Vert. Comp.
LAT. 2799.88	DEP. 478.65	ELEV. 171.96	True Brg.		Logged by KCF
Objective	To test gold anomaly		% Recov.		Date January 25, 1983

Claim | T Brg. | Collar Dip | Elev. | Length | Hole No. | Sheet

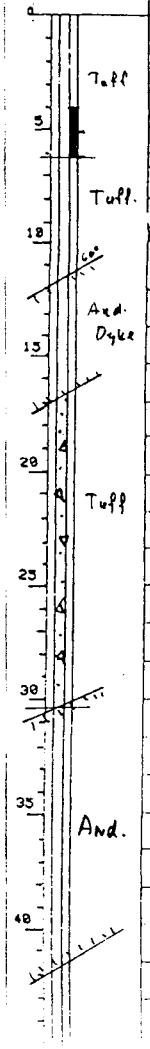

METERS From	To	Description	RECOVERY RUN	SHORT	Sample interval	Sample No.	Length	Analysis Au	Ag		Checks Au	Ag
0	4.0	Andesite Tuff	1.52	.3	4.0 5.1	1485	1.1	.004	.40		.007	.23
		Some amygdular or lapilli texture - a fairly uniform appearing	2.44	-	5.1 6.2	1486	1.1	.004	.26		.010	.11
		massive rock	3.35	-								
			3.96	-								
4.0	6.2	Andesite Tuff - Mineralized	5.79	-								
		A number of thin veins of quartz - one up to 7 cm but mostly 1 to 2 mm.	7.31	-								
		Cross hole at 60° to core.	8.84	-								
		Pyrite with sphalerite and ansenopyrite grains occur.	9.45	-								
			10.97	-								
6.2	11.9	Andesite Tuff	11.58	-								
		Looks like lapilli texture but no good banding. Dark grey	13.10	-								
		with lighter spots and streaks alligned at 45° to hole	14.63	-								
		A 5 cm quartz vein at 7.7 lies at 60° to the hole with pyrite grain.	16.46	-								
			17.68	-								
11.9	17.0	Black Andesite Dyke	19.20	-								
		Several thin pyrite veinlets with a little bleaching at start	20.72	-								
		Occasional thin hair line stringers with grey bleaching	21.64	-								
		Faint amygdular phenocrysts - contacts at about 60°.	23.16	-								
			24.69	-								
17.0	30.7	Tuff -	26.21	-								
		Some medium grained granular material and occasional large fragment	27.43	-								
		with some short sections of fine grained beaded rock at 50° to hole.										
		becoming more massive to last										

Scale 1:250
Colour Plot & Dips

Drill Hole Record

RHYOLITE RESOURCES INC.
Vancouver Canada

Property	NAGY CLAIM GROUP	District New Westminster M.D.	Hole No.	82R-21	Length 149.7
Commenced		Location Harrison Lake, B.C.	Tests at		Hor. Comp.
Completed		Core Size NQ	Corr. Dip	-90°	Vert. Comp.
LAT. 2799.88	DEP. 478.56	ELEV. 171.96	True Brg.		Logged by KCF
Objective	To test gold anomaly		% Recov.		Date January 25, 1983

Claim | T Brg. | Collar Dip | Elev. | Length | Hole No. | Sheet

METERS From	To	Description	RECOVERY RUN	SHORT	Sample interval	Sample No.	Length	Analysis
			61.26					
64.0	66.7	Crystal Tuff	62.79	-				
		Medium to coarse grained with white felpar spots and plentiful pyrite.	64.31	-				
			66.75	-				
66.7	76.0	Fine grained faintly banded TUFF becoming coarser and with brownish	67.51	-				
		colour and blue grey streaks at 60° to hole in lower part of flow.	68.88	-				
		At 75.3 in zone of vuggy calcite - 70 cm.	70.41	-				
			71.93	-				
76.0	82.0	Mottled Tuff - Amygdular	72.84	-				
		Lighter color with patches of epidote and pyrite - mottled texture	74.37	-				
		seems to continue throughout	74.67	-				
			75.89	-				
82.0	88.5	ANDESITE	78.02	-				
		Massive fine grained dark. Has some wavey darker bends at 20° to hole	79.24	-				
		to 0°. Some lighter coarser rock at last.	80.77	-				
			81.68	-				
88.5	97.2	Andesite	81.99	-				
		Fine grained broken rock at start with clayey alteration. Continues	83.21	-				
		fine grained dark. Scattered pyrite on slip surfaces. Some dark	84.43	-				
		streaks at small angle to hole are related to hairline fractures.	84.73	-				
			85.65	-				
			86.26	-				

Scale 1:250
Colour Plot & Dips

Drill Hole Record

RHYOLITE RESOURCES INC.
Vancouver Canada

Property NAGY CLAIM GROUP	District New Westminster M.D.	Hole No. 82R-21	Length 149.7
Commenced	Location Harrison Lake, B.C.	Tests at	Hor. Comp.
Completed	Core Size NQ	Corr. Dip -90	Vert. Comp.
LAT. 2799.88 DEP. 478.56	ELEV. 171.96	True Brg.	Logged by KCF
Objective To test gold anomaly		% Recov.	Date January 25, 1983

Claim | T Brg. | Collar Dip | Elev. | Length | Hole No. | Sheet



METERS From	To	Description	RECOVERY RUN	SHORT	Sample interval	Sample No.	Length	Analysis
97.2	102.0	Andesite - massive	86.26					
			87.17	-				
			89.31	-				
102.0	103.5	Silicified Zone	89.61	-				
		Some quartz and epidote with traces of pink garnet. May be a flow-	89.92	-				
		boundary - some pyrite	90.53	-				
			91.14	-				
103.5	110.4	Andesite	91.44	-				
		Dark fine grained with occasional greyish banding at 55° to hole.	91.90	-				
		Also some grey bleached bands on fracture at 75° to hole.	92.35	-				
		Some epidote at last.	93.57	-				
			94.79	-				
110.4	125.1	Andesite	96.32	-				
		Mottled and amygdular to 115 then continues finer grained but still	97.54	-				
		mottled to 118 then massive fine grained dark	97.84	-				
			98.45	-				
125.1	126.2	Diorite Dyke -	98.76	-				
		Massive uniform grey diorite - medium grained contacts	100.28	-				
		sharp at 55° - some epidote and pyrite with silifation on lower contact	101.80	-				
			103.33	-				
			105.77	-				
			106.38	-				

Scale 1:250
Colour Plot & Dips

Drill Hole Record

RHYOLITE RESOURCES INC.
Vancouver Canada

Property	NAGY CLAIM GROUP	District New Westminster M.D.	Hole No.	82R-21	Length 149.7
Commenced		Location Harrison Lake, B.C.	Tests at		Hor. Comp.
Completed		Core Size NQ	Corr. Dip	-90°	Vert. Comp.
LAT. 2799.88	DEP. 478.86	ELEV. 171 .96	True Brg.		Logged by
Objective	To test gold anomaly		% Recov.		Date

Claim | T Brg. | Collar Dip | Elev. | Length | Hole No. | Sheet

METERS From	To	Description	RECOVERY RUN	SHORT	Sample interval	Sample No.	Length	Analysis
126.2	130.8	ANDESITE	106.38	–				
			107.90	–				
		Some medium grained mottling - dark and massive medium grain	109.42	–				
			110.03	–				
130.8	139.7	ANDESITE	111.56	–				
		Massive fine grained dark grey rock at start becoming medium grained	113.08	–				
		and mottled toward last. At 138.3 is some siliceous veining and a few	114.60	–				
		blebs of chalcopyrite but total amount of veing under 5 cm. A little	116.59	–				
		pyrrhotite also present.	118.11	–				
			119.63	–				
139.7	149.7	Andesite	121.16	–				
		Uniformly fine grained and dark grey.	122.83	–				
		Some wavey streaks occur at small angles to hole.	124.05	–				
		Traces of pyrrhotite are present.	125.58	–				
			127.10	–				
		END OF HOLE	128.63	–				
			130.15	–				
			131.67	–				
			133.20	–				
			134.72	–				
			135.94	–				
			137.46	–				

RECOVERY RUN	SHORT
137.46	–
138.99	
140.51	–
142.04	–
143.56	–
145.08	–
146.61	–
148.13	–
149.66	–

Scale 1:250
Colour Plot & Dips

Drill Hole Record

RHYOLITE RESOURCES INC.
Vancouver Canada
above Lake Cut

Property NAGY CLAIM GROUP	District New Westminster M.D.	Hole No. 82R-22	Length 143.6
Commenced	Location Harrison Lake, B.C.	Tests at	Hor. Comp.
Completed	Core Size NQ	Corr. Dip -90°	Vert. Comp.
LAT. 2514.00 DEP. 1105.34 ELEV. 20.45		True Brg.	Logged by KCF
Objective Test for zone near Lake Cut		% Recov.	Date January 25, 1983

Claim | T Brg. | Collar Dip | Elev. | Length | Hole No. | Sheet

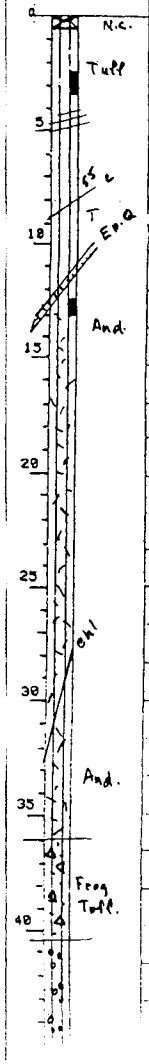

METERS From	To	Description	RECOVERY RUN	SHORT	Sample interval	Sample No.	Length	Analysis Au	Ag		Checks Au	Ag
0	4.9	TUFF	0 - .61	no core								
		Fine grained banded tuff with colour banding. For 2.5 to 3.5 are	1.22	0.2	2.5 -3.5	1487	1.0	.008	.12		.040	.10
		a number of quartz veinlets at 70 to 80° to hole. No sulphide noted	1.52	-								
		Core is broken up but not much missing.	2.13	-								
			2.44	-								
4.9	8.80	Massive Tuff	3.35	-								
		Fine grained dark - many fractures with calcite on slips at 55° to hole.	3.96	-								
			4.57	-								
8.8	12.5	Massive Tuff - Broken	4.88	-								
		Several badly broken zones with fragments to .5 cm and larger	5.18	-								
		with calcite alteration. Pyrite occurs on slips and some veinlets.	6.40	-								
			6.71	-								
12.5	13.0	Siliceous Zone	7.62	-								
		Vein zone at 35° to 40° to hole. Epidote and pyrite mineralization and	8.23	-								
		some possible arsenopyrite.	8.84	-								
			10.06	0.2	12.5-13.0	1488	0.5	.008	.22		.006	.03
13.0	36.0	ANDESITE	10.36	-								
		Massive fine grained dark grey rock. Very hard and continuous.	10.67	-								
		Scattered patches of marcasite on slips or disseminated. From 30.5 to	11.28	-								
		33.0 are several fractures at small angle with chlorite.	11.58	-								
			12.50	-								

Scale 1:250
Colour Plot & Dips

Drill Hole Record

RHYOLITE RESOURCES INC.
Vancouver Canada

Property	NAGY CLAIM GROUP	District New Westminster M.D.	Hole No.	82R-22	Length 143.6
Commenced		Location Harrison Lake, B.C.	Tests at		Hor. Comp.
Completed		Core Size NQ	Corr. Dip	-90°	Vert. Comp.
LAT. 2514.80	DEP. 1105.34	ELEV. 20.45	True Brg.		Logged by KCF
Objective	Test for zone near Lake Cut		% Recov.		Date January 26, 1983

Claim | T Brg. | Collar Dip | Elev. | Length | Hole No. | Sheet

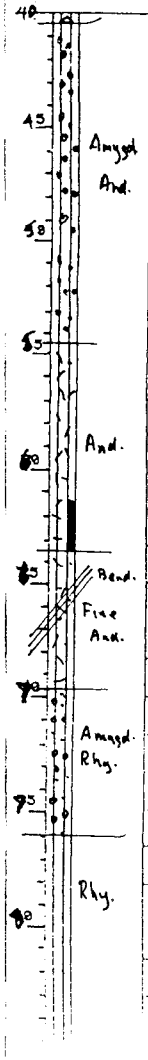

METERS From	METERS To	Description	RECOVERY RUN (1250)	RECOVERY SHORT	Sample interval	Sample No.	Length	Analysis Au	Analysis Ag		Checks Au	Checks Ag
36.0	40.5	Fragmental Tuff	14.02	-								
		Some amygdular fragments to 1 cm in a fine grained matrix	14.63	-								
		parts are lapilli and mottled appearance.	15.85	-								
			16.76	-								
40.5	54.5	Amygdular Andesite (Rhyolite)	18.44	-								
		Finer grained at start and dark coloured but becomes lighter by	19.96	-								
		46.5, becoming quite siliceous appearing	21.64	-								
			23.16	-								
54.5	63.6	Andesite	24.69	-								
		- medium to fine grained with occasional disseminated pyrite, some	25.60	-	61.6 63.6	1506	2.0	.001	.11		.002	.02
		amygdular mottling and increased pyrite with black chloriteat end of	26.62	-								
		section.	27.74	-								
			29.26	-								
63.6	- 69.8	Fine Grained Volcanics	30.78	-								
		- Some tuffaceous banding at 40° to hole	31.39	-								
		- 10 cm vein at 64.7, 3cm vein at 65.5 with epidote, garnet, quartz,	32.31	-								
		and calcite	32.92	-								
			33.68	-								
69.8	- 76.0	Amygdular Rhyolite	34.44	-								
		- 5% pyrite grains scattered throughout, medium grained, siliceous	35.96	-								
			36.42	-								

Scale 1:250
Colour Plot & Dips

Drill Hole Record

RHYOLITE RESOURCES INC.
Vancouver Canada

Property NAGY CLAIM GROUP	District New Westminster M.D.	Hole No. 82R-22	Length 143.6
Commenced	Location Harrison Lake, B.C.	Tests at	Hor. Comp.
Completed	Core Size NQ	Corr. Dip -90°	Vert. Comp.
LAT. 2514.80 DEP. 1105.34 ELEV. 20.45		True Brg.	Logged by KCF
Objective Test for zone near Lake Cut		% Recov.	Date January 26, 1983

Claim | T Brg. | Collar Dip | Elev. | Length | Hole No. | Sheet

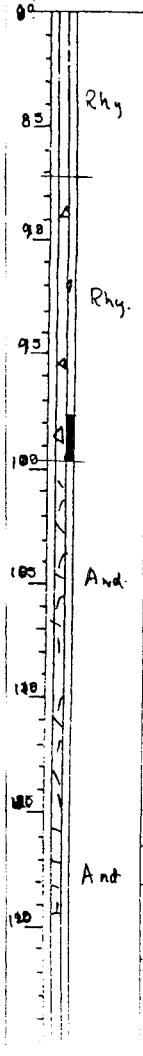

METERS From	To	Description	RECOVERY RUN	SHORT	Sample interval	Sample No.	Length	Analysis Au	Ag		Checks Au	Ag
76.0	87.1	Rhyolite	36.42									
			36.88	-								
		- same as preceding except many chlorite fractures at small angle to	37.49	-								
		core resulting in broken core	37.80	-								
			38.40	-								
87.1	99.7	Rhyolite	38.71	-								
		- several fragmental zones, porphyritic patches and scattered pyrrhotite	39.47	-	97.7 99.7	1507	2.0	.001	.14		.002	.02
			40.23	-								
99.7	104.9	ANDESITE	42.21	-								
		- fine grained massive with pyrrhotite stringers at 40°, rock is	42.82	-								
		magnetic	44.50	-								
			46.02	-								
104.9	111.6	ANDESITE	47.55	-								
		- occasional patches of fragments many chloritic slips near end of	48.46	-								
		section	49.53	-								
			49.68	-								
111.6	128.3	ANDESITE	51.21	-								
		- medium to fine grained with some variations from fine fragmental	52.12	-								
		to amygdular but mostly massive with scattered pyrrhotite	53.34	-								
			54.56	-								
			55.17	-								
			56.70	-								

Scale 1:250
Colour Plot & Dips

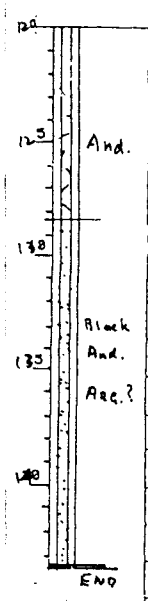

Drill Hole Record

RHYOLITE RESOURCES INC.
Vancouver Canada

Property	NAGY CLAIM GROUP	District New Westminster M.D.	Hole No.	82R-22	Length 143.6
Commenced		Location Harrison Lake, B.C.	Tests at		Hor. Comp.
Completed		Core Size NQ	Corr. Dip	-90°	Vert. Comp.
LAT. 2514.88	DEP. 1105.34	ELEV. 20.45	True Brg.		Logged by KCF
Objective	Test for zone near Lake Cut		% Recov.		Date January 26, 1983

Claim | T Brg. | Collar Dip | Elev. | Length | Hole No. | Sheet

METERS From	To	Description	RECOVERY RUN	SHORT	Sample interval	Sample No.	Length	Analysis
128.3	143.6	Black Andesite Dyke or Sediment	56.70					
			58.22	-				
		- fine grained appearance is very uniform. Contact at start	59.74	-				
		90° to hole. Amygdular fragments of andesite occur in this rock	61.26	-				
		near contact and some black material is included in the andesite. No	62.18	-				
		marginal grain gradation noted. No sedimentary structures noted.	62.79	-				
		Rock is rather soft and non magnetic. No sulphide mineralization occurs	63.55	-				
		as is common with the black dykes.	66.29	-				
		END OF HOLE	66.75	-				
			68.27	-				
			69.95	-				
			71.63	-				
			73.46	-				
			75.90	-				
			76.50	-				
			77.42	-				
			77.88	-				
			78.64	-				
			78.94	-				
			80.16	-				
			81.08	-				
			81.84	-				

Scale 1:250
Colour Plot & Dips

Drill Hole Record

RHYOLITE RESOURCES INC.
Vancouver Canada

Property NAGY CLAIM GROUP	District New Westminster M.D.	Hole No. 82R -22	Length 143.6
Commenced	Location Harrison Lake, B.C.	Tests at	Hor. Comp.
Completed	Core Size NQ	Corr. Dip	Vert. Comp.
LAT. 2514.80 DEP. 1105.34 ELEV. 20.45		True Brg.	Logged by KCF
Objective To test for zone near Lake Cut		% Recov.	Date January 26 1983

Claim | T Brg. | Collar Dip | Elev. | Length | Hole No.

METERS From	To	Description	RECOVERY RUN	SHORT	RECOVERY RUN	SHORT	RECOVERY RUN	SHORT	Sample interval	Sample No.
			81.84	-	101.35	-	122.53	-		
			82.30	-	102.72	-	124.97	-		
			82.91	-	103.94	-	126.49	-		
			83.21	-	105.16	-	128.02	-		
			83.52	-	106.07	-	128.47	-		
			84.12	-	107.59	-	129.24	-		
			85.19	-	108.05	-	130.45	-		
			85.65	-	109.12	-	131.98	-		
			85.95	-	109.73	-	134.42	-		
			87.17	-	111.56	-	137.16	-		
			88.09	-	113.08	-	140.51	-		
			89.61	-	114.60	-	143.56	-		
			90.83	-	117.04	-				
			92.20	-	117.65	-				
			92.96	-	117.96	-				
			94.64	-	118.57	-				
			94.95	-	119.48	-				
			96.32	-	119.63	-				
			97.54	-	119.79	-				
			99.06	-	121.56	-				
			100.89	-	121.62	-				
			101.35	-	122.53	-				

Drill Hole Record

CANADIAN GEOSCIENCE CORPORATION
Vancouver Canada

Property RHYOLITE RES. INC.	District NEW WEST	Hole No. 81R-1	Length 49.4
Commenced Aug. 7/81	Location Harrison Lake	Tests at	Hor. Comp. --
Completed Aug. 11/81	Core Size NQ	Corr. Dip -90°	Vert. Comp. 49.4
LAT. 2000.00 DEP. 1000.00 ELEV. 126.85		True Brg.	Logged by K.C.F.
Objective		% Recov. 96.7	Date Aug. 20/81

Claim | T Brg. | Collar Dip | Elev. | Length | Hole No | Shout

METERS From	To	Description	RECOVERY RUN	SHORT	Sample interval	Sample No.	Length	Analysis Ag	Au	Re assay: As%	Au
0-21.9		DIORITE	0.0 – 3.66	1.8							
		In general uniform continuous looking rock with	5.18	-							
		following differences.	8.23	0.3							
		3.7-7.8 schisty fractures parallel to hole.	11.28	1.3							
		5.3 Rusty fine grain zone at 85° to hole for 7 cm.	12.80	-							
		11.6- Carbonate vein at 85° to hole with pyrite and chalco.	14.32	-	11.5-11.7	0805	0.2	.03	.002		
		14.5 Carb. zone of 3 cm. with fine grained zone on each	15.85	-							
		side totalling 17 cm. at 90° to hole with arsene dissem.	17.37	-	14.4-14.65	0806	0.25	.06	.003	.23	.002
		15.0- Fine grain min. zone of 7 cm. with 1cm. calite at 85°	18.75	-							
		also similar zones at 16.0 and 16.3 and 17.0 all at 80-85°	20.27	-							
21.9-23.2		Andesite with banding at 70° to hole and dissem. fine	21.95	-	21.9-23.2	0807	1.3	.25	.007	1.72	.006
		sulphide and remnents of diorite.	23.16	-							
		(Dyke?)	24.99	-							
23.2-39.8		DIORITE - PORPHYRITIC	26.52	-							
		Some larger felspar to 1 cm. showing	28.04	-							
		28.3-6 cm. vein zone at 80°with 1cm. quartz	29.56	-							
		31.2-calcite str. with alternation walls @ 35°	31.09	-							
		32.6-Vein zone @ 75° for 7 cm.	32.61	-							
		33.1-34.1 Calcite str. (5mm)at small angle and hole with	34.14	-							
		chlorite alterations but no min. noted.	35.66	-							
		34.7 and 36.2 similer calcite fractures @ 15° to hole.	37.18	-	38.8-39.1	0808	0.3	.07	.004	.04	.002

38.8-39.1 Min. vein zone @85° to hole

Drill Hole Record

CANADIAN GEOSCIENCE CORPORATION
Vancouver Canada

Property RHYOLITE RESOURCES INC.	District NEW WEST	Hole No. 81R-1	Length 49.4
Commenced Aug. 7/81	Location Harrison Lake	Tests at	Hor. Comp. --
Completed Aug. 11/81	Core Size NQ	Corr. Dip -90°	Vert. Comp. 49.4
LAT. 2000.00 DEP. 1000.00	ELEV. 126.85	True Brg.	Logged by K.C.F.
Objective		% Recov. 96.7	Date Aug. 20/81

Claim | T Brg. | Collar Dip | Elev. | Length | Hole No. | Shoot

METERS From	To	Description	RECOVERY RUN	SHORT	Sample interval	Sample No.	Length	Analysis
39.8	49.4	DIORITE WITH CALCITE VEINS	37.18 38.71	–				
		Diorite of porphyritic character with large proportions	40.23	–				
		of calcite vein matter almost parallel to hole. Mud	41.76	–				
		and open vuggy spaces occur with alterations of diorite.	43.28	–				
		No signifigant mineralization noted.	44.80	–				
			46.33	–				
			49.38	–				

		End of Hole	End					

Drill Hole Record

CANADIAN GEOSCIENCE CORPORATION
Vancouver Canada

Property	RHYOLITE RESOURCES INC.	District	NEW WEST	Hole No.	81R 2	Length	101.9
Commenced	Aug . 12, 1981	Location	Harrison Lake	Tests at		Hor. Comp.	51.0
Completed		Core Size	NQ	Corr. Dip	-60°	Vert. Comp.	88.3
LAT. 1999.15	DEP. 999.13	ELEV	126.93	True Brg.	Due West-270 °	Logged by	K.C.F.
Objective				% Recov.	99.3	Date	Aug. 18/81

Claim | T Brg. | Collar Dip | Elev. | Length | Hole No. | Shoot

METERS From	To	Description	RECOVERY RUN	SHORT	Sample interval	Sample No.	Length	Analysis Ag	Au	Re assay: As%	Au
0 - 15.2		DIORITE - MED GRAINED GREY	0.0 - 3.05	2.2	12.2 14.2	0772	2.0	.04	.004		
		About 70% white and grey felspar and 28% Augite and Biotite with	4.27	-							
		1 to 2% pyrite. Fractures are rusty for first 10 cm.	5.49	-							
		From 12.2 to 14.2 are 3 siliceous zone to 3 cm. at	6.40	0.2							
		60° to 80° to hole with pyrite and trace chp.	7.62	-							
		At 6.4 where core short occurs does not seem to be mineralized	10.67	-							
		but some sandy gouge.	13.72	-							
			15.24	-							
15.2-26.0		DIORITE - MINERALIZED	17.07	-	15.2-17.2	0773	2.0	.06	.001	.04	.001
		Remnents of fresh diorite remain between banding of	17.53	-	17.2-19.2	0774	2.0	.22	.007	.40	.006
		aplitic material and calcite with pyrite and arseno.	20.12	0.5	19.2-21.2	0775	2.0	.06	.001	.01	.001
		at 70° to hole . Some sheared sections with core short	20.73	-	21.2-23.2	0776	2.0	.42	.001	.01	.001
		and carbonate alteration.	21.34	-	23.2-25.2	0777	2.0	3.47	.032	2.90	.038
			22.25	-	25.2-27.2	0778	2.0	.07	.001	.02	.001
26.0 - 39.0		DIORITE - FRESH	23.16	-							
		Occasional thin quartz/calacite vein structures at small angle to hole,	25.60	-							
		some with sulphide especially toward	26.82	-	37.4-39.0	0779	1.6	.06	.002	.01	.001
		last section where some gougey carbonate occurs	28.04	-							
		at 50° to hole.	31.09	-							
			33.83	-							
			36.88	-							

Drill Hole Record

CANADIAN GEOSCIENCE CORPORATION
Vancouver Canada

Property RHYOLITE RESOURCES INC.	District NEW WEST	Hole No. 81R 2	Length 101.9
Commenced Aug. 12/81	Location Harrison Lake	Tests at	Hor. Comp. 51.0
Completed	Core Size NQ	Corr. Dip -60°	Vert. Comp. 88.3
LAT. 1999.15 DEP. 999.13	ELEV. 125.93	True Brg. 270°	Logged by K.C.F.
Objective		% Recov. 99.3	Date Aug. 18/81

Claim | T Brg. | Collar Dip | Elev. | Length | Shaft | Hole No.

METERS From	To	Description	RECOVERY RUN	SHORT	Sample interval	Sample No.	Length	Analysis Ag	Au	Re assay: As%	Au		
39.0	64.5	DIORITE - PORPHYRITIC	36.88 39.01	-									
		Like preceding rock except that felspar phenocryst to 1 cm.	41.15	-									
		can be seen occasionally. This rock continues to have med. to coarse	44.20	-									
		grained material with 70% felspar and scattering of pyrite.	47.24	-									
		A 2 cm. veinlet at 44.7 carries quartz and calcite	50.29	-									
		with pyrrhotite and chalcopyrite at 30° to hole, veinlets	53.34	-									
		in general are scarce, not over 1 per meter on avg.	56.39	-									
		but trace of pyrite occurs on fractures, with quartz.	59.44	-									
		Change to following rock is sharp over .5 cm. at 40° to hole.	59.74	-									
		Slight chloritization occurs approaching	62.79	-									
		contact.	65.38	-									
			68.43	-									
			71.63	-									
64.5	78.0	BIOTITE GRANITE - 85% Felspar and Quartz, 12% Bi., 3% S	72.52	-	68.0-70.0	0798	2.0	.06	.001	.01	.001		
		Sharp contact but tight with proceeding rock.	74.98	-									
		Some quartz can be seen in material. Texture is coarse grained with	77.11	-									
		about 12% dark mineral, almost entirely biotite. Pyrrhotite	78.03	-									
		and pyrite with traces of chalcopyrite occur to about 3% thoughout hole.	81.08	-									
		This rock is very continuous and unfractured.	83.51	-	75.0-77.0	0799	2.0	.03	.006	.01	.004		
		Contact at last shown at 30° to drill hole.	85.95	-									
			87.02	-									

Scale

Colour Plot
S Dips

Drill Hole Record

CANADIAN GEOSCIENCE CORPORATION

Vancouver Canada

Property	RHYOLITE RESOURCES INC.	District	NEW WEST	Hole No.	81R 2	Length	101.9
Commenced	Aug. 12/81	Location	Harrison Lake	Tests at		Hor. Comp.	51.0
Completed		Core Size	NQ	Corr. Dip	-60°	Vert. Comp.	88.3
LAT. 1999.15	DEP. 999.13	ELEV.	126.93	True Brg.	270°	Logged by	K.C.F
Objective				% Recov.	99.3	Date	Aug. 18/81

Claim | T Brg. | Collar Dip | Elev. | Length | Hole No. | Sheet

METERS From	To	Description	RECOVERY RUN	SHORT	Sample interval	Sample No.	Length	Analysis Ag	Au	As%	Re assay: Au
78.0	81.8	META SEDIMENTS	87.93	-							
		Tight merged contact over 1 cm. with proceeding and	88.70	-							
		following rock. Uniform fine grained texture but	91.44	-							
		many quartz calcite veins at 40° to hole and also	92.66	-							
		zone of granitization and bleached areas near veins to	94.18	-							
		yellow tan color. No signifigant mineralization - trace of pyrite.	95.40	-							
			96.32	-							
			97.54	-							
81.8	101.9	DIORITE - FRAGMENTAL	100.28	-	85.5-87.5	0800	2.0	.30	.018	.03	.016
		Medium to coarse grained rock with general felspathic character	101.95	-	87.5-89.5	0801	2.0	.60	.011	.13	.009
		and about 10% femics and many irregularly rounded inclusions of	End of Hole	-	89.5-91.5	0802	2.0	.10	.009	.19	.005
		dark fine grained material (sediments?). Contact at start at 40°.			90.5-93.5	0803	2.0	.02	.003	.01	.002
		Tight and merged over 2 cm.									
		For 85.5 to 93.0 is broken and carbonate zone with fracture to 1 cm.			93.5-95.5	0804	2.0	.01	.001		
		mostly about 40° to hole. Traces of mineralization can be seen as									
		fine dissem. and fractures of pyrite									
		and possibly arsenopyrite.									
		Fresh diorite continues to end with sparse fracturing. Min. by pyrite and									
		pyrrhotite occur in amygdule like spots surrounded by quartz. If sample 804									
		assays should cut more.									

End of Hole

Drill Hole Record

CANADIAN GEOSCIENCE CORPORATION
Vancouver Canada

Property RHYOLITE	District NEW WEST.	Hole No. 81R - 3	Length 96.6
Commenced Aug.	Location Harrison Lake	Tests at	Hor. Comp. 48.3
Completed August 19/81	Core Size N Q	Corr. Dip - 60 °	Vert. Comp. 83.6
LAT. 1974.87 DEP. 1014.84 ELEV. 126.81		True Brg. 270 °	Logged by K.C.F.
Objective		% Recov. 92.2	Date Aug. 17/81

Claim | T Brg. | Collar Dip | Elev. | Length | Hole No. | Shoot

METERS From	To	Description	RECOVERY RUN	SHORT	Sample interval	Sample No.	Length	Analysis Ag	Au	Re-assay: As%	Au oz/T
0	20.1	DIORITE -	0- 2.44	0.8	11.0-13.0	0751	2.0	.02	.001		
		Some rusty weathering to 6.10 on fractures at 30 ° to 0 °	- 4.27	0.1	17.6-18.7	0752	1.1	.01	.001		
		to hole. Scattered pyrite. Diorite is 60 % grey and white felspar	- 5.70	-							
		and 38 % Aug. and Biotite and 2 % pyrite. Rock is med. to coarse	- 6.10	-							
		grained with mottled appearance on fresh surface.	- 7.92	0.1							
		Sample # 0751 is fresh diorite.	- 9.45	-							
		Sample # 0752 is diorite with 2 cm. to 3 cm. qtz. vein almost	-10.97	0.2							
		parallel to hole with arsenopyrite.	-13.87	-							
		At 15.1 is 8 cm. quartz zone at 45° to hole and with grey sulphide grains.	-15.54	0.1							
		At 16.5 is 5 cm. pyrite st. parallel to hole.	-16.76	-							
		At 19.0 and 19.8 are sulphide bearing siliceous bands at 60° to hole	-19.81	-							
		of width 6 or 7 cm. Contact at last bleached over 3 cm. No chill.	-21.64	-							
			-23.16	-							
20.1	25.0	ALTERED DIORITE - Contact zone	-24.99	-	20.0-21.5	0753	1.5	.62	.018	1.25	.019
		medium grained texture remains but no ferromags.	-25.60	-	21.5-23.0	0754	1.5	.31	.025	.95	.021
		Rock being grey to brownish. Many qash veins of calcite	-25.91	-	23.0-25.0	0755	2.0	.23	.013	.91	.012
		to 3 cm. occur and siliceous patches have pyrite and arsenopyrite	-26.06	-							
		in fine grains. Calcite veinlets at various angles from 90° to 45°	-26.21	-							
		to hole at about 10 per meter.	-26.67	-							
			-27.58	-							
			-27.74	-							

Drill Hole Record

CANADIAN GEOSCIENCE CORPORATION
Vancouver Canada

Property RHYOLITE	District N. WEST	Hole No. 81R - 3	Length 96.6
Commenced Aug.	Location Harrison Lake	Tests at	Hor. Comp. 48.3
Completed August 19/81	Core Size N Q	Corr. Dip - 60 °	Vert. Comp. 83.6
LAT. 1974.87 DEP. 1014.84	ELEV. 126.81	True Brg. 270 °	Logged by K.C.F
Objective		% Recov. 92.2	Date Aug. 17, 1981 Aug. 18/81

Claim | T Brg. | Collar Dip | Elev. | Length | Hole No. | Sheet

METERS From	To	Description	RECOVERY RUN	SHORT	Sample interval	Sample No.	Length	Analysis Ag	Au
25.0	36.0	SEDIMENTS - GRAYWACKES TO ARKOSE - BANDED	23.74 28.35	-	25.0-27.0	0756	2.0	.03	.005
		Sharp change from proceeding rock in color, texture and degree of	29.26	-	27.0-29.0	0757	2.0	.04	.001
		alteration. Banding is often well defined at 60° to 80° to hole	29.72	-	29.0-31.0	0758	2.0	.03	.001
		as color banding and grain gradations.	30.17	-	31.0-33.0	0759	2.0	.03	.001
		A few widely spaced granitic dykes occur which are	31.35	-	33.0-34.5	0760	1.5	.02	.001
		siliceous and have fine grained sulphide. Calcite slips are slaked and	32.00	-	34.5-36.0	0761	1.5	.03	.001
		give broken core esp. at start. Do not see any bedding	33.22	-					
		cleavages. Dykes at 10 cm. occur at 28.5, 30.0 with	34.14						
		Chlorite Ep. Seds. appear unmineralized but fine sulphide	35.35	-					
		can be found throughout.	35.66	-					
			37.19	0.3					
36.0	45.5	SEDIMENTS - ARKOSIC - MED. TO F.G. GREY	37.49	-	36.0-38.0	0762	2.0	.02	.002
		Gradational change to med. to fine grained rock. Faint banding	38.40	-	38.0-40.0	0763	2.0	.02	.002
		occasionally noted at 60° to 80° to hole axis. A quite massive	40.84	-	40.0-42.0	0764	2.0	.01	.002
		uniform appearing rock of med. grained texture with	41.45	-	42.0-44.0	0765	2.0	.01	.001
		only slight mineralization or fracturing.	41.76	-	44.0-45.5	0766	1.5	.01	.001
			44.04	-	45.5-47.5	0767	2.0	.02	.001
45.5	55.5	SEDIMENTS - BRECCIATED - LIMEY SLIPS	45.72	-	47.5-49.5	0768	2.0	.02	.001
		Rock is finer grained and although badly broken up with core	47.09	0.7	49.5-51.5	0769	2.0	.01	.001
		shortages, no signifigant mineralization was noted.	47.85	0.4	51.5-53.5	0770	2.0	.02	.001
		Serp. and Calcite occurs on broken faces. Toward last some graphite	48.16	-	53.5-55.5	0771	2.0	.02	.001
		was noted							

Drill Hole Record

CANADIAN GEOSCIENCE CORPORATION
Vancouver Canada

Property	RHYOLITE	District	N.WEST	Hole No.	81R - 3	Length	96.6
Commenced	Aug.	Location	Harrison Lake	Tests at		Hor. Comp.	48.3
Completed		Core Size	NQ	Corr. Dip	-60°	Vert. Comp.	83.6
LAT. 1974.87	DEP. 1814.84	ELEV. 126.81		True Brg.	270°	Logged by	K.C.F
Objective				% Recov.	92.2	Date	Aug. 18/81

Claim | T Brg. | Collar Dip | Elev. | Length | Hole No. | Shaft

METERS From	To	Description	RECOVERY RUN	SHORT	Sample interval	Sample No.	Length	Analysis Ag	Au	Re assay: As%	Au
55.5	68.8	SEDIMENTS - Massive med, to fine grained.	48.16-49.99	1.4	55.5- 57.5	0780	2.0	.06	.002		
		This rock is of uniform appearance but some banding can be seen	50.60	-	57.5-59.5	0781	2.0	.07	.002		
		at about 45° to hole. Scattered fine grained sulphide occurs as	51.51	-	59.5-61.5	0782	2.0	.04	.002		
		dissemination. Several irregular diorite intrusions occur at	52.27	0.4	61.5-63.5	0783	2.0	.02	.002		
		57.5 and 59.6 and some thin quartz carbonate veinlets with	53.34	-	63.5-65.5	0784	2.0	.04	.002		
		pyrite. Last 5 meters is more continuous and has good bedding	53.79	-	65.5-67.5	0785	2.0	.01	.002		
		at 60° to hole.	54.86	0.4	67.5-68.8	0786	1.3	.02	.002		
			55.32	0.3							
68.8	75.6	DIORITE - MINERALIZED	56.08	-	68.8-70.8	0787	2.0	.02	.002		
		Contact at start is chloritized and possibly almost parallel	56.69	0.1	70.8-72.8	0788	2.0	.02	.002		
		to hole as several alternating sections for first 2 meters.	57.61	-	72.8-75.6	0789	2.8	.02	.002		
		Rock carries dissem. sulphide. Occasional dark grey fragments to 2 cm.	57.91	-	75.6-77.4	0790	1.8	.32	.010	3.45	.010
		occur. Contact at last appears to be almost at	59.13	-	77.4-78.8	0791	1.4	.09	.039	.24	.035
		90° to hole.	59.74	-	78.8-80.8	0792	2.0	.08	.003		
			60.96	0.2	80.8-82.8	0793	2.0	.04	.002		
75.6	77.4	VEIN MATTER _ Calcite and quartz with remnents of altered	62.33	-	82.8-84.8	0794	2.0	.09	.002		
		diorite with vein banding from 60° to 80° to hole.	62.79	0.3	84.8-86.8	0795	2.0	.39	.011		
		At 76.0 is zone of galena mineralization.	63.09	0.1	86.8-88.8	0796	2.0	.72	.040		
			63.40	0.2	88.8-90.3	0797	1.5	.09	.003		
77.4	90.3	DIORITE - MINERALIZED	64.31	0.2							
		Similar to earlier rocks 68-75 with quartz veinlets to 1 cm. at 60°-30° to hole with Pyrite mineralization	64.92	-							

Drill Hole Record

CANADIAN GEOSCIENCE CORPORATION
Vancouver Canada

Property RHYOLITE	District NEW WEST	Hole No. 81R-3	Length 96.6
Commenced Aug. 81	Location Harrison Lake	Tests at	Hor. Comp. 48.3
Completed	Core Size	Corr. Dip 60° -60°	Vert. Comp. 83.6
LAT. 1974.87 DEP. 1014.84 ELEV. 126.81		True Brg. 270°	Logged by K.C.F.
Objective		% Recov. 92.2	Date Aug. 18 1981

Claim | T Brg. | Collar Dip | Elev. | Length | Hole No. | Shoot

METERS From	To	Description	RECOVERY RUN	SHORT	Sample interval	Sample No.	Length	Analysis
90.3	92.8	SEDIMENTS - Fine grain dark grey green rock	64.92 66.45	0.1				
		broken with many limey slips. No vein noted.	67.36	-				
		Some possible bedding at 60° to hole. (May be dyke)	68.58	0.2				
			69.04	0.1				
92.8	94.2	DIORITE	69.80	-				
		Looks similar to preceding diorite but evidently	70.56	0.1				
		a dyke with 15 cm. darker, finer grained contact	71.02	-				
		zone at start @ 60° to hole.	72.24	-				
		Contact at last not defined - broken	74.07	1.2				
		(May be dyke)	75.59	-				
94.2	96.6	SEDIMENTS	77.42	0.2				
		Fine grain dark grey rock	78.03	-				
		Several diorite zones occur suggesting	80.77	-				
		partial intrusion. Banding occurs at 70° to hole.	82.30	-				
		No mineral noted in this rock (Dyke)	84.12	-				
			84.73	-				
		END OF HOLE	85.34	-				
			86.41	-				
			87.17	-				
			88.24	-				
			89.61	-				

RECOVERY RUN	SHORT
89.61 90.22	-
90.98	-
91.44	0.1
93.57	-
96.62	-

Drill Hole Record

CANADIAN GEOSCIENCE CORPORATION
Vancouver Canada

Property	RHYOLITE	District	NEW WEST.	Hole No.	81R-4	Length	68.9
Commenced	August 19/81	Location	Harrison Lake	Tests at		Hor. Comp.	12.0
Completed		Core Size	NQ	Corr. Dip	- 80 °	Vert. Comp.	67.8
LAT' 1974.88	DEP. 1015.62	ELEV. 126.98		True Brg.	270 °	Logged by	KCF
Objective				% Recov.	99.4	Date	August 27/81

Claim | T Brg. | Collar Dip | Elev. | Length | Hole No. | Sheet

METERS From	To	Description	RECOVERY RUN	SHORT	Sample interval	Sample No.	Length	Analysis
24.7	31.4	DIORITE	56.54					
		A few thin fractures with pyrite at 85 ° to 90 ° to drill hole with	59.74	–				
		3 or 4 cm. of fine grain material with disem.arsenopyrite and	62.79	–				
		pyrite at 70 ° to 90 ° to the hole to 27.7. Toward last has fragmental	65.84	–				
		look. Fractures are at 50° to hole with 4 or 5 cm mineralization	68.88	–				
		with pyrite, arsenopyrite, molybdenite spreading for 2 mm quartz stringers.	END					
31.4	56.5	DIORITE - MASSIVE						
		Dark grey color. Has scattered sulphide grains FeS and occasional narrow						
		quartz str. (3 mm) with 1 or 2 cm of alteration at start. Some calcite						
		stringers parallel hole. Contact at last is gradational over 0.2 m						
		and small angle to hole.						
56.5	68.9	GRANITE - MASSIVE						
		Uniform continuous rock - about 90% feldspar and quartz with augite and						
		hornblende and sulphides 10%. There is a good scattering of pyrite through-						
		out.						
		END OF HOLE						

Drill Hole Record

CANADIAN GEOSCIENCE CORPORATION
Vancouver Canada

Scale
Colour Plot & Dips
0

Property RHYOLITE RES. INC.	District NEW WESTMINSTER	Hole No. 81R-5	Length 61.9
Commenced	Location HARRISON LAKE	Tests at	Hor. Comp. 35.5
Completed	Core Size NQ	Corr. Dip -55°	Vert. Comp. 50.7
LAT. 1949.50 DEP. 1030.36	ELEV. 125.81	True Brg. 270°	Logged by KCF
Objective		% Recov. 98.5	Date Aug. 27/81

Claim | T Brg. | Collar Dip | Elev. | Length | Hole No. | Shaft

METERS From	To	Description	RECOVERY RUN	SHORT	Sample interval	Sample No.	Length	Analysis
0 -	6.2	PORPHYRY	0.0 - 2.74	1.1				
		Origin of this rock not clear. Is med grained with many white feldspars	4.72	0.4				
		to 1 mm - Dark rounded "fragments" or pebbles occur. These are about	6.25	-				
		1 cm. diameter. Some fragment allignment occurs toward last at 65° to	7.47	0.1				
		hole. This rock is not mineralized.	8.38	-				
			10.06	-				
6.2 -	8.0	BIOTITE GRANITE	11.89	-				
		Scattered pyrite and pyrrhotite in med. to coarse matrix of biotite and	14.02	-				
		augite in quartz feldspar. Contact at 35° to hole.	15.54	-				
			15.85	-				
8.0 -	10.1	PORPHYRY - DARK	16.46	-				
		Some fine grained sections but texture is evident. A sharp contact	17.68	-				
		of c. and f. at 9.8 is at 45° - maybe border. No mineral noted.	18.74	0.4				
			19.81	-				
10.1 -	11.0	BIOTITE GRANITE	21.18	-				
		A little darker than earlier section - No mineral noted except dissem.	22.55	-				
		pyrite and pyrrhotite.	23.77	-				
		Contact at last is tight and sharp at 20° to hole.	24.84	-				
			26.36	-				
			27.28	-				
			28.35	-				

Drill Hole Record

CANADIAN GEOSCIENCE CORPORATION
Vancouver Canada

Property RHYOLITE RESOURCES INC.	District NEW WESTMINSTER	Hole No. 81R-5	Length 61.9
Commenced	Location HARRISON LAKE	Tests at	Hor. Comp. 35.5
Completed	Core Size	Corr. Dip -55°	Vert. Comp. 50.7
LAT. 1949.50 DEP. 1030.36 ELEV. 125.81		True Brg. 270°	Logged by KCF
Objective		% Recov. 98.5	Date Aug. 27/81

Claim | T Brg. | Collar Dip | Elev. | Length | Hole No. | Sheet

METERS From	To	Description	RECOVERY RUN	SHORT	Sample interval	Sample No.	Length	Analysis Ag	As%	Au
11.0	22.4	PORPHYRY - MED. GRAINED	28.35-29.41	--						
		Continuous throughout section - several short fine grained patches and	30.63	--						
		some coarse granite intrusions esp. at 18.0 - about 0.2 mm thick.	33.68	--						
		Toward last a section looks amygdular. No mineralization.	35.05	--						
			36.42	--						
22.4	23.6	VEIN ZONE	37.18	--						
		Heavy arsenopyrite mineralization with calcite and quart in veining at	37.80	--	22.4 23.6	820	1.2	.11	8.6	.070
		65° to hole.	39.47	--						
			40.84	--						
23.6	27.3	SEDIMENTS - MINERALIZED	41.91	--						
		Fine grained dark grey rock with several quartz and calcite veins with	42.67	--						
		pyrite at 45° to hole.	44.50	--	23.6 25.6	821	2.0	.01	.63	.011
		Bleaching of walls of fracture gives about 40% of rock lighter color.	45.57	--	25.6 27.3	822	1.7	.21	.31	.008
			46.02	--						
27.3	39.5	SEDIMENTS	47.70	--						
		Fine grained dark grey massive rock - Greywacke. No mineralization and	50.90	--						
		no sedimentary structures noted.	53.18	--						
			53.64	--						
			53.95	--						
			57.00	--						
			58.82	--						
			61.87	--						

Drill Hole Record

CANADIAN GEOSCIENCE CORPORATION
Vancouver Canada

3/3

Property	Rhyolite Resources Inc.	District	New Westminster	Hole No.	81R - 5	Length	61.9
Commenced		Location	HARRISON LAKE	Tests at		Hor. Comp.	35.5
Completed		Core Size	NQ	Corr. Dip	-55°	Vert. Comp.	50.7
LAT. 1949.50	DEP. 1030.36	ELEV. 125.81		True Brg.	270°	Logged by	KCF
Objective				% Recov.	98.5	Date	Aug. 27/81

Claim | T Brg. | Collar Dip | Elev. | Length | Sheet | Hole No.

METERS From	To	Description	RECOVERY RUN	SHORT	Sample interval	Sample No.	Length	Analysis
39.5	45.8	SEDIMENTS - some bedding structures. Continuous slightly coarser grained rock with a few wavey bands at 70° to hole. Several carbonate fractures occur at various angles with pale greenish bleached areas related. No min. noted. Contact at last is sharp but very irregular with no chill.						
45.8	59.7	META VOLCANICS A continuous rock type - Fragments up to 2 cm of dark rock occur and amygdules are plentiful. Silicification appears to be prevalent and pyrite plentiful in dissem. and in amygdules. Est. 5% pyrite.						
59.7	61.6	PORPHYRY - BROWN An intrusive irregular contact with preceding rock. White phenocrysts of feldspar up to 2 mm are plentiful in a fine grained dark matrix. Contact at last sharp at 55°.						
61.6	61.9	META VOLCANIC Same as preceding 45.8 - 59.7 section.						
		END OF HOLE.						

Drill Hole Record

CANADIAN GEOSCIENCE CORPORATION
Vancouver Canada

Property	RHYOLITE RESOURCES INC.	District	NEW WESTMINSTER	Hole No.	81R - 6	Length	42.4
Commenced	Aug. 81	Location	HARRISON LAKE	Tests at		Hor. Comp.	7.4
Completed		Core Size	NQ	Corr. Dip	-80°	Vert. Comp.	41.7
LAT. 1949.60	DEP. 1031.29	ELEV. 125.84		True Brg.	270°	Logged by	KCF
Objective				% Recov.	99.3	Date	August 27/81

Claim | T Brg. | Collar Dip | Elev. | Length | Sheet | Hole No.

METERS From	To	Description	RECOVERY RUN	SHORT	Sample interval	Sample No.	Length	Analysis Ag	As%	Au		
0 - 7.3		PORPHYRY	0.0 - 3.35	1.0								
		A medium grained rock of general dark color with white feldspar phenocrysts	5.18	0.2								
		up to 5 mm. Some faint gneissic banding sometimes seen at 45° to hole.	7.62	0.1								
		Contact at last sharp and tight at 30° to hole.	10.36	--								
			13.10	--								
7.3 - 10.0		DIORITE - FRAGMENTED	15.85	--								
		This looks like usual diorite except has some scattered pyrite and	17.98	--								
		epidote.	18.90	--								
			21.95	--								
10.0 - 15.6		COARSE DIORITE	23.01	--								
		Possibly fragmental variety. Has scattered pyrite grains and some silica	26.06	--								
		bands with pyrite and pyrrhotite.	27.28	--	12.7-13.3	0812	0.6	.14	.63	.008		
			30.33	--								
15.6 - 17.0		PORPHYRY	31.70	--								
		Medium grained rock with small white phenocrysts.	32.15	--								
			33.07	--								
17.0 - 24.9		DIORITE	34.60	--								
		Coarse grained dark rock with occasional bands of mineralization.	35.66	--								
			38.10	-	17.0-17.3	0813	0.3	.10	3.50	.097		
			40.54	-								
			40.84	-	20.3-20.8	0814	0.5	.01	.90	.010		

Drill Hole Record

CANADIAN GEOSCIENCE CORPORATION
Vancouver Canada

Property RHYOLITE RES. INC.	District NEW WESTMINSTER	Hole No. 81R-6	Length 42.4
Commenced Aug. 81	Location HARRISON LAKE	Tests at	Hor. Comp. 7.4
Completed	Core Size NQ	Corr. Dip -80°	Vert. Comp. 41.7
LAT. 1949.60 DEP. 1031.29 ELEV. 125.84		True Brg. 270°	Logged by KCF
Objective		% Recov. 99.3	Date Aug. 27/81

Claim | T Brg. | Collar Dip | Elev. | Length | Hole No. | Sheet

METERS From	To	Description	RECOVERY RUN	SHORT	Sample interval	Sample No.	Length	Analysis Ag	As%	Au
24.9	26.3	CONTACT ZONE -	40.84 41.15	–	24.9.26.3	0815	1.4	.11	1.43	.030
		Several veins at 80° to hole with arsenopyrite and pyrite. Calcite	41.45	–						
		stringers and some gougey material.	42.06	–						
			42.37	–						
26.3	42.4	SEDIMENTS - MASSIVE								
		To 31.0 is partly bleached to Khaki color on carbonate strs. No	End							
		mineralization noted.								
		34.0 to 36.0 is coarser grained - possibly dark porphying dyke at 45°								
		but returns to fine grained rock with faint banding. No significant								
		mineralization.								
		END OF HOLE								

Drill Hole Record

CANADIAN GEOSCIENCE CORPORATION

Vancouver Canada

Property RHYOLITE RES. INC.	District NEW WESTMINSTER	Hole No. 81R - 7	Length 71.0
Commenced	Location HARRISON LAKE	Tests at	Hor. Comp. 40.7
Completed	Core Size	Corr. Dip -55	Vert. Comp. 58.2
LAT. 1934.88 DEP. 1079.53 ELEV. 122.6		True Brg. 270°	Logged by KCF
Objective		% Recov. 97.2	Date Aug. 27/81

Claim | T Brg. | Collar Dip | Elev. | Length | Hole No. | Shoot

METERS From	To	Description	RECOVERY RUN	SHORT	Sample interval	Sample No.	Length	Analysis Ag	As	Au		
0 -	12.3	DIORITE	0.0 - 2.13	1.6								
		Normal dark grey to black. Plenty of core shortages at start. A few	4.26	0.2								
		mineralized silica bands at 50° to hole.	5.18	0.1								
			6.70	--								
12.3 -	13.6	VEIN ZONE	8.53	1.2	12.3-13.6	0816	1.3	5.54	3.35	.080		
		Bleached tan colored diorite with several quartz-sulphide zones with	11.57	0.3								
		pyrite and arseno in beds at 55° to hole. Some gouge indicates	12.33	0.2								
		possible fault zone. Visible gold noted.	12.94	--								
			15.22	--								
13.6 -	41.2	DIORITE - PORPHYRITIC	17.96	--								
		To 17.0 are several small vein structures @ 55° to hole with narrow zone	18.88	--								
		of alteration. Beyond and to end diorite is coarse and massive but	21.92	-								
		still with occasional thin zones of quartz veining at 60° to hole with	23.77	-								
		pyrite and pyrrhotite and trace of arsenopyrite.	25.88	-								
		Toward last are some mineralized quartz bands at 70° to hole parallel to	28.62	-								
		contact which is sharp. Diorite becomes coarse grainted at last.	31.67	-								
			34.75	-								
			35.32	-								
			38.37	-								
			40.19	-								
			43.20	-								

Drill Hole Record

CANADIAN GEOSCIENCE CORPORATION
Vancouver Canada

Property RHYOLITE RES. INC.	District NEW WESTMINSTER	Hole No. 81R-7	Length 71.0
Commenced	Location HARRISON LAKE	Tests at	Hor. Comp. 40.7
Completed	Core Size	Corr. Dip -55°	Vert. Comp. 58.2
LAT. 1934.88 DEP. 1079.53 ELEV. 122.6		True Brg. 270°	Logged by KCF
Objective		% Recov. 97.2	Date Aug 27/81

Claim | T Brg. | Collar Dip | Elev. | Length | Hole No. | Sheet

METERS From	To	Description	RECOVERY RUN	SHORT	Sample interval	Sample No.	Length	Analysis Ag	As	Au			
41.2	48.6	ANDESITE	43.28 44.80	-									
		Dark grey medium grained rock - some white felspars visible in some	45.72	-									
		areas and some fragments noted. At start is short veining zone at	47.70	-									
		75° to hole with pyrite and arseno.	48.61	-	41.2 41.6	817	0.4	.30	9.55	.150			
			51.66	-									
48.6	52.0	BLEACHED ANDESITE	53.03	-									
		Zone of plentiful calcite stringers with some quartz and mineralization	54.71	-	48.6 50.1	818	1.5	.09	.86	.002			
		by pyrite and dark minerals of fine grain texture in short gash veinlets at	55.63	-	50.1 52.0	819	1.9	.01	.03	.001			
		45° and parallel to hole. First section to 50.1 is 50% vein material. Last	56.69	-									
		part is pale yellowish green rock with calcite gashes and thin veinlets	57.91	-									
		of black mineral.	59.28	-									
			60.35	-									
52.0	71.0	ANDESITE	62.79	-									
		Starts off fine grained dark grey and at about 50.2 becomes méd grained	64.31	-									
		with tendency to porphyry to about 60.0 where a vein structure of 4 cm	65.53	-									
		at 70° to hole occurs. Beyond is fine grained amygdular then fine grained,	66.60	-									
		massive to 69.0. From here to end is irregular replacement with porphyry	67.06	-									
		and some color alteration. No mineral noted.	70.26	-									
			71.02	-									
		END OF HOLE.											

Drill Hole Record

CANADIAN GEOSCIENCE CORPORATION
Vancouver Canada

Property Rhyolite Res. Inc.	District New Westminster, B.C.	Hole No. 81R-8	Length 109.7
Commenced	Location Harrison Lake	Tests at	Hor. Comp. 67.5
Completed	Core Size NQ	Corr. Dip -52°	Vert. Comp. 86.4
LAT. 2866.55 DEP. 985.86 ELEV. 126.60		True Brg. 270°	Logged by KCF
Objective		% Recov. 92.5	Date Aug. 28/81

METERS From	To	Description	RECOVERY RUN	SHORT	Sample interval	Sample No.	Length	Analysis Ag	As%	Au	Claim	T Brg.	Collar Dip	Elev.	Length
0	10.4	DIORITE MINERALIZED	3.05	1.6											
		Rusty on fractures at start.	4.88	0.2	4.8 6.8	823	2.0	.02	.02	.002					
		Fractures carry pyrite - sericite mica. Also good dissem. pyrite	6.25	--	6.8 8.8	824	2.0	.01	.02	.001					
		scattered throughout.	7.47	0.2	8.8 10.4	825	1.6	.01	.02	.002					
			8.84	--											
10.4	12.9	BIOTITE GRANITE	10.06	--											
		Sharp contact starts and ends at 60° to hole.	10.91	--											
		Rock is slightly variable in color but biotite plates can be seen	13.56	0.2	10.4 12.9	826	2.5	.01	.01	.002					
		throughout. Plentiful dissem pyrite 5% or so..	15.09	--											
			16.46	--											
12.9	23.7	SEDIMENTS - MINERALIZED	16.76	--											
		Fine grained greyish rock with many carbonate fractures and several	19.66	--											
		gougey seams. Plentiful pyrite mineralization in calcite veins .	20.27	--	12.9 14.9	827	2.0	.03	.02	.002					
		Some slips have serpentine like faces.	20.88	--	14.9 16.9	828	2.0	.04	.02	.002					
			21.03	--	16.9 18.9	829	2.0	.42	9.00	.375					
23.7	34.0	VOLCANICS	22.10	--	18.9 20.9	830	2.0	.09	2.05	.048					
		Medium grained rock - quite uneven with porphyritic patches and	23.31	0.2	20.9 22.9	831	2.0	.09	.03	.010					
		occasional brecia fragments. Pyrite is scattered throughout.	23.93	--	22.9 24.9	832	2.0	.02	.01	.001					
			24.38	--	24.9 26.9	833	2.0	.01	.01	.001					
			25.75	--	26.9 28.9	834	2.0	.02	.01	.003					
			26.06	--	28.9 30.9	835	2.0	.02	.01	.001					

Drill Hole Record

CANADIAN GEOSCIENCE CORPORATION
Vancouver Canada

Property Rhyolite Res. Inc.	District New Westminster, B.C.	Hole No. 81R-8	Length 109.7
Commenced	Location Harrison Lake	Tests at	Hor. Comp. 67.5
Completed	Core Size NQ	Corr. Dip -52°	Vert. Comp. 86.4
LAT. 2066.55 DEP. 983.86	ELEV. 126.60	True Brg. 270°	Logged by KCF
Objective		% Recov. 92.5	Date Aug. 28/81

Claim | T Brg. | Collar Dip | Elev. | Length | Hole No.

METERS From	To	Description	RECOVERY RUN	RECOVERY SHORT	Sample interval	Sample No.	Length	Analysis Ag	As%	Au
34.0	41.5	DIORITE - MINERALIZED	26.06 26.56	--	30.9 32.9	836	2.0	.01	.01	.002
		A sharp but not chilled contact at start. This rock is medium grained,	27.43	--	32.9 34.0	837	1.1	.01	.01	.001
		finer than surface diorite. A heavy fine grained dissem. of pyrite	28.04	--	34.0 36.0	838	2.0	.01	.01	.002
		occurs throughout - 10 to 15%	30.02	--	36.0 38.0	839	2.0	.02	.01	.001
			30.63	--				.02	[illegible]	[illegible]
41.5	45.1	VOLCANICS - MINERALIZED	30.94	--	38.0 40.0	841	2.0	.02	.01	.001
		A brecciated and altered zone but looks like original volcanics of	31.39	--	40.0 41.5	842	1.5	.02	.01	.001
		amygdular type following. Has plentiful dissem. and veinlets of	32.31	0.2						
		pyrite.	33.22	--	41.5 43.3	843	1.8	.34	.01	.002
			34.14	--	45.1	844	1.8	.01	.01	.001
45.1	49.2	PORPHYRY	34.90	--						
		Contacts gradational and poorly defined. Light greyish brown color with	35.36	--						
		felspars to about 2 mm in general and the odd one to 1 cm size.	36.27	--	45.1 47.1	845	2.0	.02	.01	.001
		Veinlets and dissem. of pyrite occur.	37.49	--	47.1 49.2	846	2.1	.01	.01	.003
			38.86	--						
			39.93	--						
			40.54	--						
			42.98	--						
			45.11	--						
			47.55	--						
			49.07	--						

Drill Hole Record

CANADIAN GEOSCIENCE CORPORATION
Vancouver Canada

Property	Rhyolite Resources Inc.	District	New Westminster	Hole No.	81R-8	Length	109.7
Commenced		Location	Harrison Lake	Tests at		Hor. Comp.	67.5
Completed		Core Size	NQ	Corr. Dip	-52°	Vert. Comp.	86.4
LAT. 2066.55	DEP. 985.86	ELEV. 126.60		True Brg.	270°	Logged by	KCF
Objective				% Recov.	92.5	Date	Aug. 28/81

Claim | T Brg. | Collar Dip | Elev. | Length | Hole No. | Sheet

METERS From	To	Description	RECOVERY RUN	SHORT	Sample interval	Sample No.	Length	Analysis Ag	As%	Au
49.2	76.6	VOLCANICS	49.07 50.14	--	49.2 51.2	847	2.0	.01	.01	.001
		This rock is higly silicified with a number of quartz veins and veinlets.	52.73	--	51.2 53.2	848	2.0	.01	[illegible]	.001
		Fragments and amygdules are plentiful and patches of porphyritic appearance	54.86	--	53.2 55.2	849	2.0	.01		.001
		occur There is a fine grained general dissemmination of pyrite with	57.30	--	55.2 57.2	850	2.0	.01		.001
		grains in amygdules and a few veinlets.	58.37	--	57.2 59.2	851	2.0	.01		.001
			61.26	1.8	59.4 61.2	852	1.2	.01		.001
			63.55	--	61.2 63.2	No core	1.8	.03		.002
76.6	78.0	ANDESITE DYKE - Amygdules	64.00	0.3	63.2 65.2	853	2.0	.02		.001
		Contacts about 40° to hole.	64.62	0.1	65.2 67.4	854	2.2	.01		.002
		Fine grained grey massive rock with occassional round amygdules of	65.99	--	67.4 69.2	855	2.0	.02		.001
		calcite to 5mm.	67.36	--	69.2 71.2	856	2.0	.01		.001
			68.88	---	71.2 73.2	857	2.0	.01		.003
78.0	89.8	VOLCANICS - BRECCIA	69.19	---	73.2 75.2	858	2.0	.01		.001
		Similar to rock preceding dyke but appears to be more brecciated and	71.93	---	75.2 76.6	859	1.4	.01		.002
		increased pyrite content. Breccia fragments become larger, up to	74.98	---						
		10 cm.	77.57	---	77.8 79.8	860	2.0	.02		.002
			78.79	---	79.8 81.8	861	2.0	.02		.001
			80.47	---	81.8 83.8	862	2.0	.01		.003
			81.84	---	83.8 85.8	863	2.0	.02		.002
			82.75	---	85.8 87.8	864	2.0	.02		.001
			83.97	0.1	87.8 89.8	865	2.0	.01		.002

Scale

Colour Plot
S. Dips

Drill Hole Record

CANADIAN GEOSCIENCE CORPORATION
Vancouver Canada

Property Phyolite Res. Inc.	District New Westminster, B.C.	Hole No. 81R-8	Length 109.7
Commenced	Location Harrison Lake	Tests at	Hor. Comp. 67.5
Completed	Core Size NQ	Corr. Dip -52°	Vert. Comp. 86.4
LAT. 2065.55 , DEP. 1985.85	ELEV. 126.60	True Brg. 270°	Logged by KCT
Objective		% Recov. 92.5	Date Aug. 28/81

Claim | T Brg. | Collar Dip | Elev. | Length | Hole No. | Sheet

METERS From	To	Description	RECOVERY RUN	SHORT	Sample interval	Sample No.	Length	Analysis Ag		Au		
89.8	97.0	ANDESITE DYKE - PORPHYRITIC	83.97 85.34	---								
		Medium to fine grain dark greenish andesite-with carbonate and alternation	87.17	---								
		with much core lost.	89.61	—								
			90.68	.02								
97.0	107.6	PORPHYRY DYKE	93.57	2.6								
		Microporphyry with phenocrysts to 4mm in feldspathic rock of medium to	94.49	0.4								
		fine grained. Contacts are tight with preceding and following rocks, being	96.16 97.23	0.8								
		definitely finer grained for last 3 metres.	98.90	---								
		Calcite veinlets occur at 98.4 at 60° to hole and at 105.2 at 45° to hole.	99.82	--								
		Widths to 2 cm. No min noted. Contact at last irregular and sharp	100.89	--								
		average about 65° to hole.	103.02	--								
			104.24	--								
			105.46	0.2								
			106.98	--								
107.6	109.7	SILICIFIED VOLCANICS	107.90	--								
		Rock is faintly brownish color with much mottled quartz but no definite	107.73	0.7								
		vein structure.	END		107.6 109.7	A 366	2.1	.01		.007		
		Pyrite is plentiful in small particles and bands. Note core shortage-										
		no mud or gauge noted, rock looks hard.										
		END OF HOLE										

Scale

Contour Plot
& Dips

Drill Hole Record

CANADIAN GEOSCIENCE CORPORATION
Vancouver Canada

Property Rhyolite Res.	District New Westminster	Hole No. 81R-9	Length 50.6
Commenced	Location Harrison Lake	Tests at	Hor. Comp. 8.8
Completed	Core Size NQ	Corr. Dip -80°	Vert. Comp. 49.8
LAT. 2086.82 DEP. 986.70 ELEV. 127.39		True Brg. 270°	Logged by KCF
Objective		% Recov. 98.2	Date Sept. 9/81

Claim | T Brg. | Collar Dip | Elev. | Length | Hole No. | Sheet

METERS From	To	Description	RECOVERY RUN	SHORT	Sample interval	Sample No.	Length	Analysis Ag	Au
0.0-15.5		DIORITE -massive-	0.0 1.83	0.4					
		Toward last a few bleached bands at 70° with 1 or 2 cm of vein matter.	4.75	--					
		Rock is medium to coarse grained with some rusty seams at start.	6.25	--					
			7.47	--					
			9.30	--					
15.5-21.8		BLEACHED DIORITE	11.12	--	15.5 17.5	867	2.0	.09	.010
		Calcite and quartz veins, some with Molybdenite form centre for bleached	13.41	--	17.5 19.5	868	2.0	.04	.004
		zone-a few remnants of unbleached diorite remain.	14.48	--	19.5 21.8	869	2.3	.03	.003
			15.85	--					
			17.07	--					
21.8-26.6		DIORITE - Massive	20.11	--					
		Diorite is slightly porphyritic. Has some bands of pyrite and a little	20.42	--					
		epidote. Pyrite dissemination present. Contact with following rock	22.86	--					
		sharp at 70° to hole	24.69	--	RECOVERY		SAMPLE	SAM.	Analysis
			27.74	--	RUN	SHORT	INTERVAL	NO.	Length Ag Au
26.6-50.6		VOLCANICS - FRAGMENTAL	30.78	--	38.40 41.45	--			
		This rock is quite variable in appearance due to inclusion of large bombs	32.31	--	44.50	--			
		of dioritic material to 20 cm, and also patches of siliceous matrix.	33.68	--	46.63	--			
		Pyrite occurs through out or dissem. as blebs and thin stringers.	35.51	--	49.68	--	42.2 49.7	870	2.5 .01 .002
		Rock is uniformly hard with few planes of weakness. Fragments are angular	36.73	--	50.60	0.9			
		and rounded. At last is some increase in pyrite content with calcite	38.40	--					
		stringers parallel to hole.							

Scale

Colour Plot & Dips

Drill Hole Record

CANADIAN GEOSCIENCE CORPORATION
Vancouver Canada

Property Rhyolite Res. Inc.	District New Westminster	Hole No. 81R-10	Length 45.1
Commenced	Location Harrison Lake	Tests at	Hor. Comp. 29.0
Completed	Core Size NQ	Corr. Dip -50°	Vert. Comp 34.5
LAT. 2031.98 DEP. 981.00	ELEV. 124.65	True Brg. 270°	Logged by KCF
Objective		% Recov. 92.0	Date Sept 9/81

Claim | T Brg. | Collar Dip | Elev. | Length | Hole No. | Sheet

METERS From	To	Description	RECOVERY RUN	RECOVERY SHORT	Sample interval	Sample No.	Length	Analysis Ag	Analysis Au
0-19.8		DIORITE	0 .91	.09					
		Fairly heavy rusty alteration to 7.6 then massive medium to coarse grained	2.13	--					
		with occasional thin calcite veinlet at 40° to hole-Traces of pyrite	3.05	0.6					
			3.66	0.2					
			4.57	0.6	19.8 20.9	871	1.1	.52	.089
19.8-20.9		DIORITE AND VEIN ZONE	7.31	2.2					
		Banding by siliceous vein at 65° to hole.	7.62	--					
		Pyrite and arsenopyrite occurs in siliceous veins up to 50% sulphide.	8.84	--					
			10.67	--					
			13.10	--					
20.9-23.2		DIORITE -Altered	14.32	--	20.9 23.2	872	2.3	.03	.002
		Calcite fracturing and softening of rock by felspar destruction gives	15.24	--					
		broken core. Phyrite present as a dissemination in this rock.	16.30	--					
			17.83	--	RECOVERY		RECOVERY		
			18.90	--	RUN	SHORT	RUN	SHORT	
23.2-45.1		DIORITE - FRESH	19.81 20.88	--	24.38 25.30	--	33.83 35.66	--	
		Massive diorite continues to end. There are a few 1 to 2 cm veinlets at	21.94	--	26.67	--	37.03	--	
		30° to hole composed of calcite and quartz. Dissem. pyrite occurs	22.55	--	27.43	--	38.40	--	
		through out but no concentration occurs.	23.16	--	30.02	--	41.60	--	
			24.38	--	32.00	--	43.58	--	
		END OF HOLE			33.83	--	45.11	--	

Scale

Colour Plot
& Dips

Drill Hole Record

CANADIAN GEOSCIENCE CORPORATION
Vancouver Canada

Property	Rhyolite Res. Inc.	District	New Westminster	Hole No.	81R-11	Length	25.6
Commenced		Location	Harrison Lake	Tests at		Hor. Comp.	4.4
Completed		Core Size		Corr. Dip	-80°	Vert. Comp.	25.2
LAT.	2032.82	DEP.	981.87	ELEV. 124.87	True Brg. 270°	Logged by	KCF
Objective				% Recov. 95.7		Date	Sept 9/81

Claim | T Brg. | Collar Dip | Elev. | Length | Hole No. | Sheet

METERS From	To	Description	RECOVERY RUN	SHORT	Sample interval	Sample No.	Length	Analysis Ag	Au
0.9-7.7		DIORITE - Rusty	0.0 .61	0.6					
		From 5.2-7.7 are several veins zones at 80° to hole with rusty	1.42	0.3	5.2 7.7	AD873	2.5	.21	010
		diorite between. Some arsenopyrite occurs with pyrite.	3.65	--					
			4.57	0.1					
			4.64	0.1					
7.7-16.0		DIORITE - Massive	7.62	0.6					
		Medium grained faintly porphyritic rock -Very occasional calcite stringer.	8.38	--					
		At 14.5 is Quartz calcite vein at 75° to hole with 10 cm bleaching each	9.30	--					
		side-Carries pyrite and arseno.	10.36	--					
			12.19	--					
16.0-20.0		ALT DIORITE & VEIN ZONES	13.26	--	16.0 18.0	874	2.0	.10	036
		Are at least 6 different veins here at about 45° to hole with quartz and	14.78	--	18.0 20.0	875	2.0	.66	214
		carbonate to 10 cm. Arsenopyritic noted in all veins.	17.07	--					
			18.29	--					
			19.96	--					
20.0-25.6		DIORITE - MASSIVE	20.73	--					
		Two pyrite-arseno. veins occurs at 21.5 and 23.5. These are 2 and 4 cm	21.03	--					
		thick-Both at 75° to hole. None has any important wall rock alteration.	21.94	--					
		Diorite is fresh and hard.	22.36	--					
			24.38	--					
			25.60	--					

END OF HOLE

END

Scale

Colour Plot
& Dips

Drill Hole Record

CANADIAN GEOSCIENCE CORPORATION
Vancouver Canada

Property Rhyolite Res.	District New Westminster	Hole No. 81R-12	Length 105.8
Commenced	Location Harrison Lake	Tests at	Hor. Comp. 18.4
Completed	Core Size	Corr. Dip -80°	Vert. Comp. 104.2
LAT. 2092.26 DEP. 902.38 ELEV. 131.38		True Brg. 90°	Logged by KCF
Objective		% Recov. 99.9	Date Sept 10/81

Claim | T Brg. | Collar Dip | Elev. | Length | Hole No. | Sheet

METERS From	To	Description	RECOVERY RUN	SHORT	Sample interval	Sample No.	Length	Analysis Ag	Au
0.0	17.6	BRECCIA - Volcanics	0.0 3.35	0.8	0.0 2.0	876	2.0	.01	.007
		Rock is fine grained dark volcanics which have been subjected to	4.57	0.1	2.0 4.0	877	2.0	.01	.003
		brecciation and mineralization by quartz and pyrite. Some rounded	6.00	--	4.0 6.0	878	2.0	.01	.003
		grantic spots but mostly angular andesite fragments with interstitial	7.92	--	6.0 8.0	879	2.0	.01	.003
		quartz and small fragments and pyrite. Last sample has 0.2 Andesite dyke	10.97	--	8.0 10.0	880	2.0	.01	.002
		16.5 to 16.7 with plentiful pyrite. Breccia shows occasional black	13.41	--	10.0 12.0	881	2.0	.02	.001
		sphalerite with pyrite.	15.08	--	12.0 14.0	882	2.0	.01	.001
			17.22	--	14.0 16.0	883	2.0	.03	.001
			18.29	--	16.0 17.6	884	1.6	.07	.002
			19.35	--					
17.6	23.7	ANDESITE DYKES - Crossing at 90° to hole.	19.96	--					
		Brownish fine grained amygdular andesite dykes from 17.6 to 18.7,	21.03	--					
		19.7 to 20.4, and 21.9 to 23.7 with short sections of preceeding	21.64	--					
		breccia between. Pyrite occurs in breccia but not better than prece	22.35	==					
		Dyke is unmineralized	23.01	--					
			24.23	--					
23.7	25.5	BRECCIA	25.91	--	23.7 25.5	885	1.8	.01	.001
		Continuation of section at start of hole. Contact with following rock is	28.95	--					
		sharp at about 90° to hole.	31.85	--					
			32.61	--					
			33.83	--					

Scale

Colour Plot
& Dips

Drill Hole Record

CANADIAN GEOSCIENCE CORPORATION
Vancouver Canada

Property Rhyolite Res.	District New Westminster	Hole No. 81R-12	Length 105.8
Commenced	Location Harrison Lake	Tests at	Hor. Comp. 18.4
Completed	Core Size	Corr. Dip -80°	Vert. Comp. 104.2
LAT. 3092.26 DEP. 902.33 ELEV. 131.38		True Brg. 90°	Logged by KCF
Objective		% Recov. 99.9	Date Sept 10/81

Claim | T Brg. | Collar Dip | Elev. | Length | Hole No. | Sheet

METERS From	To	Description	RECOVERY RUN	SHORT	Sample interval	Sample No.	Length	Analysis Ag	Au
25.5	to36.0	VOLCANICS - Massive with few breaks.	33.83 34.75	--					
		to 28.0 is fine grained hard andesite like fragments of preceding	36.42	--					
		breccia then sharp but tight change to mottled amygdular rock. Pyrite	37.79	--					
		present in fine dissemination in both rocks, a few gash veinlets but not	38.71	--					
		much quartz. Some fractures with pyrite parallel to hole. Amygdular rock	39.32	--					
		has occasion fragments. Last meter is fine grained.	40.23	--					
			41.60	--					
			42.67	--					
36.0	-45.0	BRECCIA	44.80	--	36.0 38.0	AD886	2.0	.01	.001
		Sharp change to breccia. Several granitic patches and lenses ragments are	46.18	-	38.0 40.0	887	2.0	.02	.002
		fine grained dark andesite. Pyrite is principal metallic with some large	47.24	---	40.0 42.0	888	2.0	.01	.002
		spots. Contact at end sharp at 70°	49.07	--	42.0 43.5	889	1.5	.01	.005
			50.44	--	43.5 45.0	890	1.5	.03	.001
45.0	-52.7	VOLCANIC - Amygdular - Blebs of pyrrhotite	52.73	--					
		Amygdules are poorly defined dark rounded structures in the fine	53.64	--					
		grained dark rock giving sometimes mottled appearance. Occasional faint	54.86	--					
		allingment and banding at 45° to hole.	57.00	--					
			59.13	--					
52.7	-54.0	BRECCIA	61.87	--	52.7 54.0	891	1.3	.01	001
		Same type of breccia as 36 to 45 with angular and rounded fragments and	64.92	--					
		some diorite with dessemination and blebs of pyrite. Contacts not seen.	66.75	--					

Scale

Colour Plot & Dips

Drill Hole Record

CANADIAN GEOSCIENCE CORPORATION
Vancouver Canada

Property Rhyolite Res.	District New Westminster	Hole No. 81R-12	Length 105.8
Commenced	Location Harrison Lake	Tests at	Hor. Comp. 18.4
Completed	Core Size	Corr. Dip -80°	Vert. Comp. 104.2
LAT. 2092.26 DEP. 902.33 ELEV. 131.38		True Brg. 90°	Logged by KCF
Objective		% Recov. 99.9	Date Sept 10/81

Claim | T Brg. | Collar Dip | Elev. | Length | Hole No. | Sheet

METERS From	To	Description	RECOVERY RUN	SHORT	Sample interval	Sample No.	Length	Analysis					
54.0-60.3		VOLCANICS - Amygdular	66.75 68.88	--									
		Some resemblance to section preceding breccia but amygdules are more	71.93	--									
		siliceous and pyrite occurs as well as pyrrhotite. A few fragments	74.52	--									
		occurs but not tectonic like in breccia preceding.	77.27	--									
			79.09	--									
			81.07	--									
60.2=70.1		BRECCIA and INTRUSIVE MONZONITE	84.28	--									
		Fragments are rounded and large. About 60% of rock is massive medium	85.34	--									
		grained pink grantic looking but finer.	86.26	--									
		Disseminated pyrite throughout and blobs at fragment interstice.	89.76	--	68.0 70.1	892	2.1	.03	.002				
		Contact at start may be at small angle to hole.	90.83	--									
			92.35	--									
70.1-77.1		VOLCANIC - Massive	95.10	--									
		Andesitic - dark mottling and amygdule like spots at last become coarser	96.62	--									
		grained with pink coloration. Several short section of 0.2 meters of	98.91	--									
		Breccia occur in this rock toward end. These were not sampled but	99.82	--									
		look equivalent to other breccia in appearance and pyrite content.	101.80	--									
			102.71	--									
77.1-80.9		BRECCIA AND INTRUSIVE WITH QUARTZ	104.85	--	77.1 79.1	893	2.0	.02	.001				
		Plentiful quartz in veinlets and patches occur with breccia and pink	105.76	--	79.1 80.9	894	1.8	.01	.002				
		medium grain monzonite.		--									

Scale

Colour Plot
& Dips

0

Drill Hole Record

CANADIAN GEOSCIENCE CORPORATION
Vancouver Canada

Property	Rhyolite Res.	District	New Westminster	Hole No.	81R-12	Length	105.8
Commenced		Location	Harrison Lake	Tests at		Hor. Comp.	18.4
Completed		Core Size		Corr. Dip	-80°	Vert. Comp.	104.2
LAT.	2092.26	DEP.	902.33	ELEV. 131.38	True Brg. 90°	Logged by	KCF
Objective				% Recov.	99.9	Date	Sept 10/81

Claim | T Brg. | Collar Dip | Elev. | Length | Hole No. | Sheet

METERS From	To	Description	RECOVERY RUN	SHORT	Sample interval	Sample No.	Length	Analysis
80.9	91.5	MONZONITE with Breccia						
		Medium grained to coarse grained light colored rock with siliceous						
		appearance with several short sections of preceding breccia.						
		Pyrite seems to be limited to breccia. Also several small porphyry dykes						
		0.3 meters width.						
91.5	101.8	VOLCANICS AND BRECCIA						
		About 50/50 two rock types with alternating sections of 0.3 to 0.5 meters.						
		andesitic volcanic have general massive dark appearance with only						
		traces of pyrite dissem.						
		Breccia has more monzonitic material in fragments and matrix than preceding						
		Still with plentiful blebs of pyrite between fragments.						
101.8	105.8	MONZONITE						
		Light grey medium grained poorly chrystalized rock but of general						
		uniform appearance. Rock is broken on thin limey fractures. About						
		2% of pyrite occurs as dissem. throughout this rock.						
		END OF HOLE						

Scale

Contour Plot & Dips

Drill Hole Record

CANADIAN GEOSCIENCE CORPORATION
Vancouver Canada

Property	Rhyolite Res.	District	New Westminster	Hole No. 81R-13	Length 61.0
Commenced		Location	Harrison Lake	Tests at	Hor. Comp. 39.2
Completed		Core Size		Corr. Dip -50°	Vert. Comp. 46.7
LAT. 2092.05	DEP. 903.64	ELEV. 131.32		True Brg. 90° due E.	Logged by KCF
Objective				% Recov. 99.0	Date Sept 10/81

Claim | T Brg. | Collar Dip | Elev. | Length | Hole No. | Sheet

METERS From	To	Description	RECOVERY RUN	SHORT	Sample interval	Sample No.	Length	Analysis Ag	Au
0-19.4		BRECCIA	0.0 2.44	0.5	2.4 4.9	AD895	2.5	.03	.002
		Fragments appear to be mainly andesitic but also granitoid patches	4.88	0.6	6.1 8.1	896	2.0	.01	.002
		and fragments. Quartz is plentiful. Pyrite is main metallic, occuring on	6.10	--	10.1 12.1	897	2.0	.01	.001
		boundaries and dissem. in matrix.	8.53	--	14.3 16.3	898	2.0	.01	.001
		Section is fairly continuous-sample alternate section.	10.05	--					
			12.19	--					
19.4-27.1		ANDESITE DYKE	13.11	--					
		Close spaced white felspar phenocrysts-no mineralization 21.0 to 21.6 is	14.32	--					
		breccia section included in dyke. Contacts 45°. 23.1 to 24.0 is breccia	16.31	--					
		section included in dyke.	17.68	--					
		Dyke contact at last is chilled, sharp but irregular average 45°.	19.51	--					
			20.12	--					
27.1-36.8		VOLCANICS - MASSIVE	21.95	--					
		Some short breccia sections at start but mainly uniform continuous	23.16	--					
		rock with dark grey color and obscure fragments.	25.30	--					
		No mineral noted.	25.91	--					
			27.74	--					
36.8-48.5		BRECCIA	28.80	--	36.8 38.8	899	2.0	.01	.006
		Less fragmental then previous sections with mainly monzonitic	30.40	--	41.1 43.1	800	2.0	.01	.001
		fragments, rounded rather then angular. Pyrite still plentiful.	31.70	--					
			34.44	--					
				--					

Scale

Colour Plot & Dips

Drill Hole Record

CANADIAN GEOSCIENCE CORPORATION
Vancouver Canada

Property Rhyolite Res.	District New Westminster	Hole No. 81R-13	Length 61.0
Commenced	Location Harrison Lake	Tests at	Hor. Comp. 39.2
Completed	Core Size	Corr. Dip -50°	Vert. Comp. 46.7
LAT. 2092.05 DEP. 903.54	ELEV. 131.32	True Brg. 90° due E.	Logged by KCF
Objective		% Recov. 99.0	Date Sept 10/81

Claim | T Brg. | Collar Dip | Elev. | Length | Hole No. | Sheet

METERS From	To	Description	RECOVERY RUN	SHORT	Sample interval	Sample No.	Length	Analysis
48-5-54.6		VOLCANIC - Massive	34.44					
			35.81	--				
		A continuous uniform rock of fine grained texture with not much fracturing	37.18	--				
		but sparse pyrite dissemination. Some mottling and slightly coarser at	37.95	--				
		centre of section with some allignment at 40° to hole.	39.01	--				
			39.93	--				
			40.54	--				
			41.91	--				
54.6-61.0		ANDESITE PORPHYRY DYKE	45.11	--				
		Close packed white felspar phenocrysts in uniform grey matrix.	46.02	--				
		No structure in this continuous rock section.	47.85	--				
		Contect at start about 50° to hole.	48.77	--				
		A narrow calcite schist band at 59.0 is at 45° to hole.	50.29	--				
			52.12	--				
		END OF HOLE	53.03	--				
			54.25	--				
			56.69	--				
			57.91	--				
			59.44	--				
			60.96	--				