NEVILLE CROSBY INC
VANCOUVER, B.C.

Murray Fulton:

822851
Stoney Creek
82G/4

Daily log

GH # 87-1000
to

Project # 327

Bar
#

Project # 215

Yahk

project # 322

Sample # YK 87-01

NEVILLE CROSBY INC
VANCOUVER, B.C.

Daily log /87

May 27/87

toured Bar North
e Chuch chucha
visited 2 drillsites
n Domes
Riolite

Weather warm e sunny

May 28/87

chimed Gold hill
n one mine shaft
Bear?
North Bar
n 1st Dome.
sampled Dome
e flow
(Riolites)

Weather - not great
mostly rain

NEVILLE CROSBY INC
VANCOUVER B.C

May 29/87

Kamloops
- buying trip

Weather good

May 30/87

Worked Gold Hill
walked line 0+00W
from 0+00N
to 0+350N

sampled aprox
every 25m
#87-1000 87-1006
Gravel massive out
crop from
2+00W
to the rest of
the mountian

two BCS samples
41127-41126

very steep
lots of scree slops
and very unstable

Weather - rain all morning
stayed home - cleared in afternoon and did field work

NEVILLE CROSBY INC
VANCOUVER, B.C.

May 31

hiked line 0+50 W
2+50 S to
2+75 N

samples taken
GH 87-1003
" 87-1007
87-1012

also hiked horse trail
up to adit #5
examined Qz vein

lines near top stop
short and are very
steep. Rope is asencial
for area!!
Weather generally good
some clouds & rain

NEVILLE CROSBY INC
VANCOUVER, B.C.

June 1/87

shopping in the morning
hiked line 2+50 and did not finish intersected a showing between 0+25 N and 0+50 N showing in felsic material highly altered with some Qz. strike 070 dip NW
found two layers of Felsic material but the bottom one was mineralished but not the top (could have been pyroclastic)
Showing was North of the most Northerly adit
Weather cloudy some sun, rain, high wind hail

NEVILLE CROSBY INC
VANCOUVER B.C

June 2/87

on sample line
98-85
sample # Br-87-5004
on aprox
98-87 N
103-35 E
used sample
Br 87-5004
as a 15m
sample
Sample Br 87-8007
Definite Fractures
strike 58° NE
Dip 18° NW

Hikeal lines 99+00 N
98+85 N & 98+70 & 98+
98+35 N (no outcrop)
13 samples (mistake
I took two 8008 I
think I fixed the proplem

had some problems following lines

Weather good cool up on the hill but pritty good

Hot (meal) in Barrore late after noon very litle cloud

NEVILLE CROSBY INC
VANCOUVER B.C.

June 3/87

sample # Br 87-8014
also took a vein sample
no #
old sample # Br 86-0034
Line 97+15N
108+00E

Line 97+45N
102+45E
2 sample
large oxidation
zones
one sample lithe
one " Assay
sample # Br 87-8015

Line 97+15N
102+15E
Br 87-8017 min
& # Br 87-8018
mineralization spread
throughout (Qz barren

Sample Br 87-8020
Line 97+00N
101+20E

Qz vien
Strike 008° N
Dip 56° W

Took samples from
Br 8014 to Br 8024
along line 97+15
105 to 101
and 97+00 103 to 101
ran into steep cliff face
along 97+15 & 97
around 102+50 to
101+75 Diagonald
across the cliff
Weather hot no breeze
and lots of Bugs

NEVILLE CROSBY INC
VANCOUVER, B.C.

June 4/87

tour of Ray Gold
Picked up Ian &
Gunnar from airport
in Kamloops
tour Ray with Government
Geologists
looked at Arsinogenic
Pits and other
Min. zones

NEVILLE CROSBY INC
VANCOUVER, B.C.

June 5/86

Sample # 44115
adit # ? #2 ??

adit below #2 ??
full of water
lots of calcite in
front (flow)
bearing entrance
295° NW
bend after 12m
to trend North

NEVILLE CROSBY INC
VANCOUVER, B.C.

June 6/87

Kamloops
Fixed trucks
shopping

NEVILLE CROSBY INC
VANCOUVER, B.C.

June 7/87

Litho start
GH 87-1060
go to GH 87-1070

Horse trail
5+00W
1+25S
switch back
lower 70°
higher 140°
Horse trail
54° Downhill
5+00W
0+25S

Mine Adit Cavel
or Q trench
Altered material
strike 23°
Dip 74° E
Entrance trends 312°
several Qz veins

One assay sample
taken #1
5+00 W
0+50 N
did not give an
assay #1
Adit
276° Entrance

June 8/87

Drove to Kahk
left 8:30
arrived 10:45

June 9/87

toured Stone properties

June 10/87

tour Cranbrook

June 13/86
Chan & compass
start #1
truck

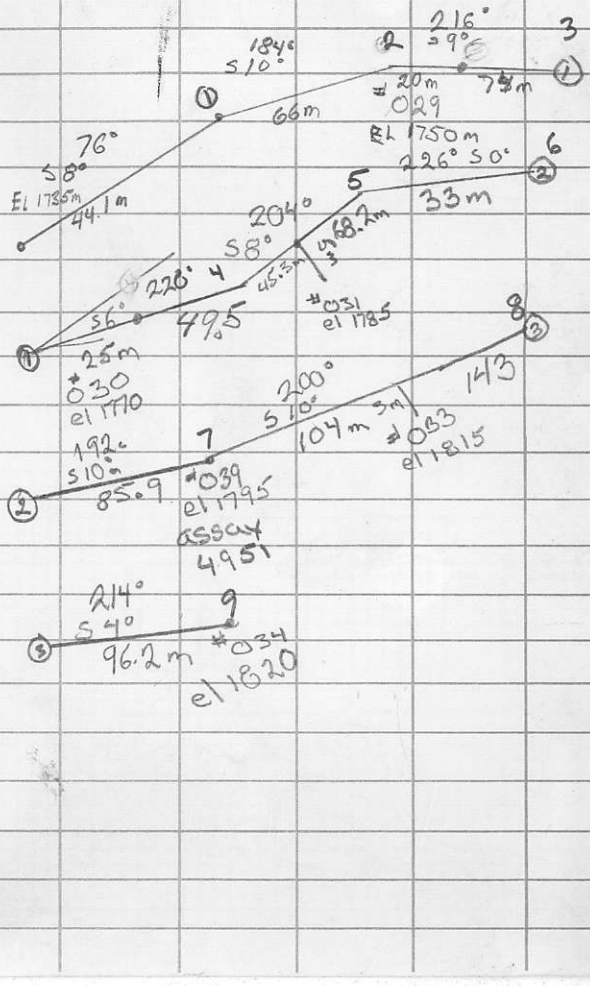

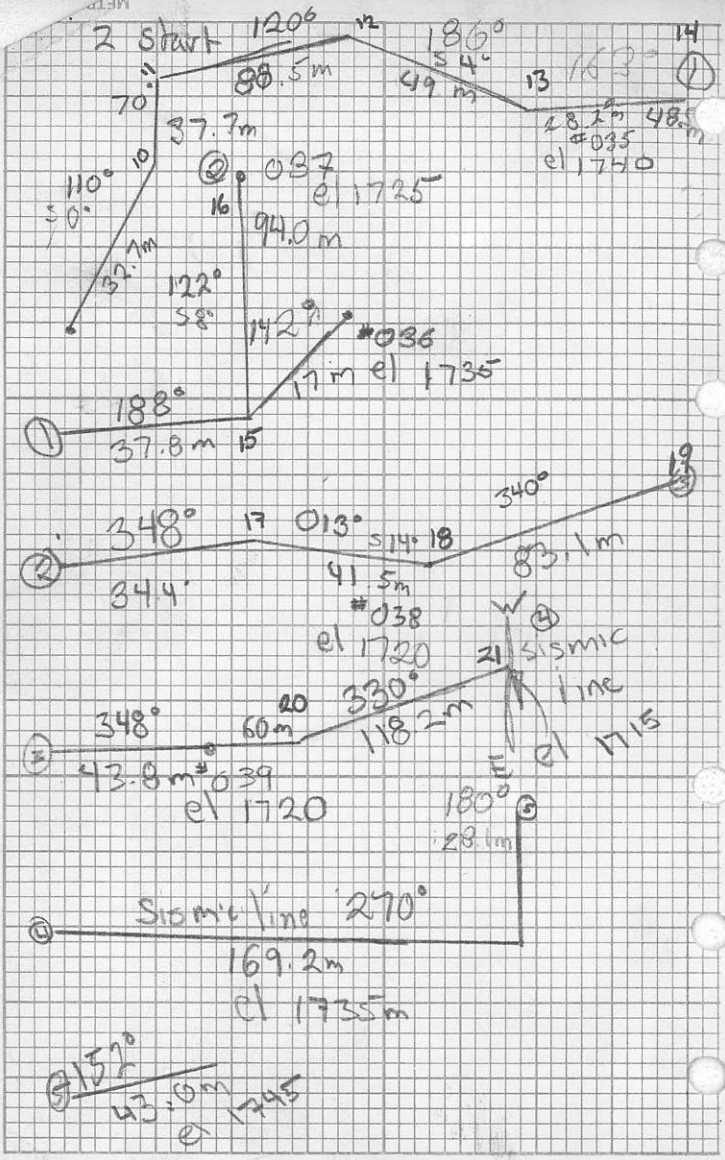
2 Start
120°
12
186°
S 4°
14
88.5m
49 m
13
70°
11
37.7m
48.1m
#035
el 1740
110°
S 0°
10
037
el 1725
16
94.0 m
37.1m
122°
S8°
142°
#036
17 m el 1735
188°
37.8 m
15
340°
19
348°
17
013°
S 14°
18
83.1m
34.4'
41.5m
#038
el 1720
W
21
sismic line
330°
118.2m
20
348°
60m
43.8m
#039
el 1720
el 1715
E
180°
28.1m
Sismic line 270°
169.2m
el 1735m
152°
43.0m
el 1745

NEVILLE CROSBY INC
VANCOUVER, B.C.

June 14/86
700m down road
start #1

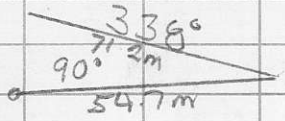

Assay sample
14952
At site of
YK 87-050

June 15

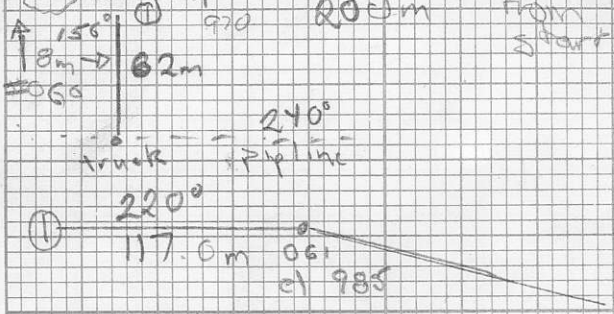

Start #2

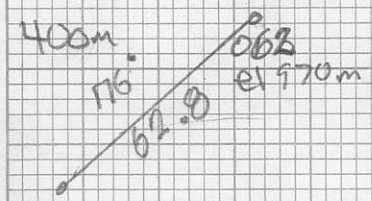

Start #3

600 m



Start #4

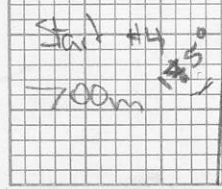

NEVILLE CROSBY INC
VANCOUVER, B.C.

June 17/87

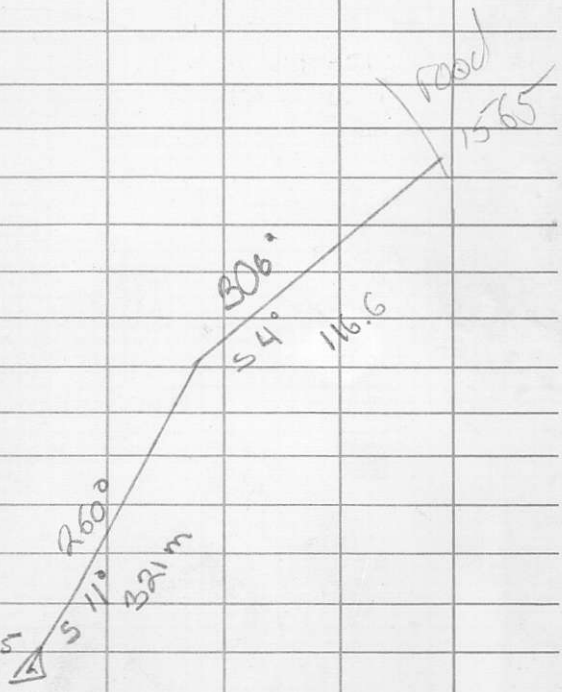

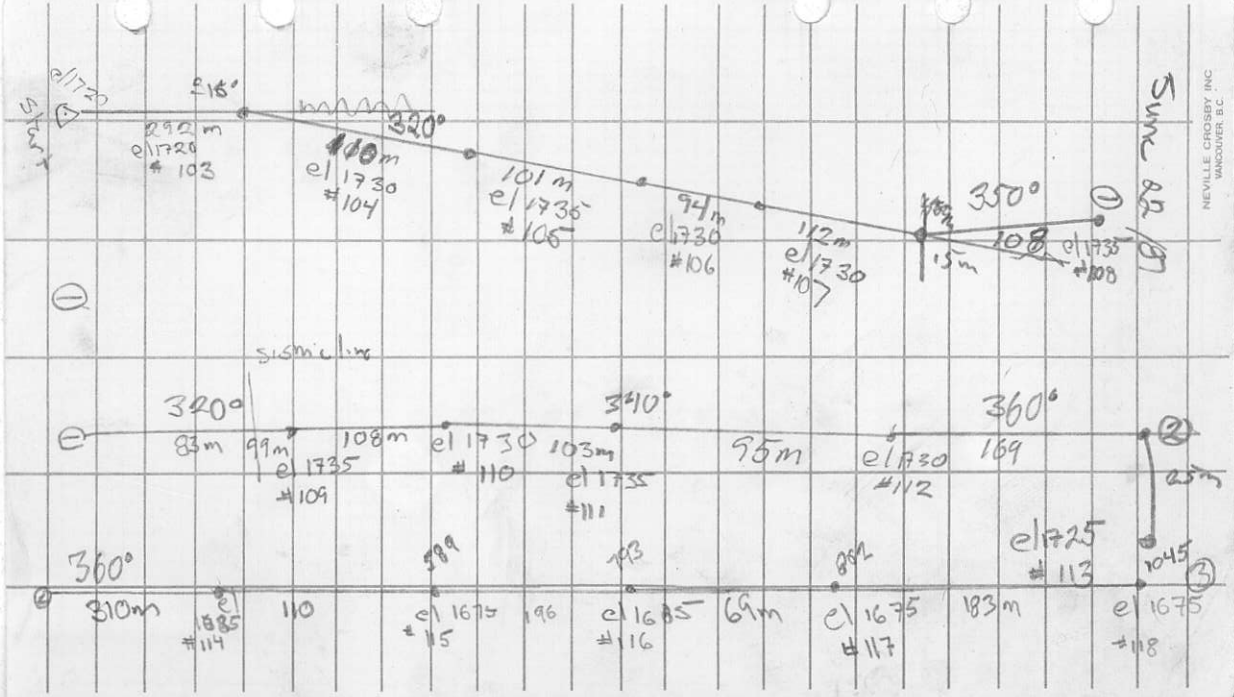
el 1730
Start
A
292 m
el 1720
#103
320°
el 1730
#104
101 m
el 1735
#105
94 m
el 1730
#106
112 m
el 1730
#107
350°
108
el 1735
#108
15 m
June 85
NEVILLE CROSBY INC
VANCOUVER, B.C.
seismic line
320°
83 m
99 m
el 1735
#109
108 m
el 1730
#110
340°
103 m
el 1735
#111
95 m
el 1730
#112
360°
169
25 m
el 1725
#113
360°
310 m
el 1685
#114
110
el 1675
#115
196
el 1685
#116
69 m
el 1675
#117
183 m
el 1675
#118

1653 1908 1695

108 el 1675 355m el 1670 187m el 1680m End

#119 #120 #121

49
502
349
53
1

METRIC LEVEL

NEVILLE CROSBY INC
VANCOUVER, B.C.
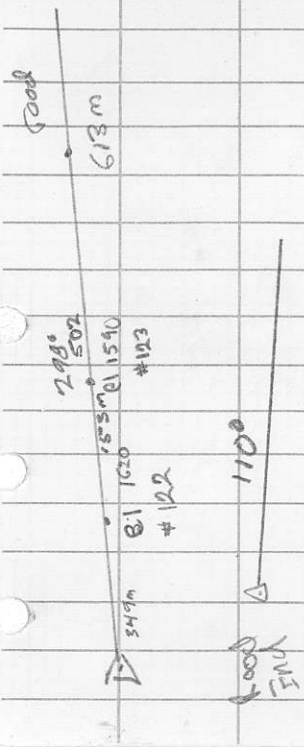
June 23/8