

L-32N

L-30N

L-28N

L-26N

L-24N

L-20N

L-18N

L-16N

L-14N

L-12N

L-10N

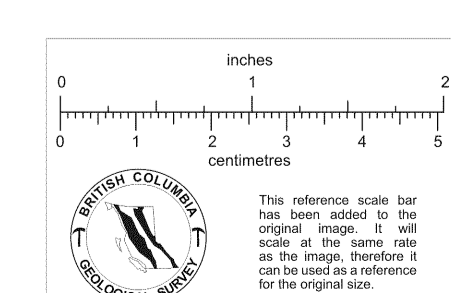
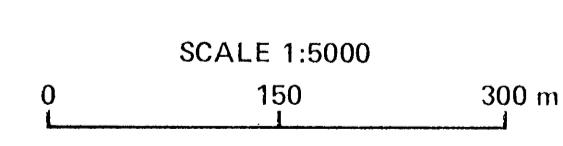


L-8N

L-6N

L-4N

L-2N

L-0



SHELL CANADA RESOURCES LIMITED
EXPLORATION - MINERALS

3191 C
FOXY CREEK PROJECT - B.C.
APPARENT PERCENT FREQUENCY EFFECT
CONTOUR MAP
n = 2
DIPOLE - DIPOLE ARRAY
a = 100m

093L
FIG. 17

AUTHOR: S. SAYDAM [SCALE: 1:5000] DRAWING No.: 18-172
DATE: NOV. 1981 [REVISED:] [ENCLOSURE No.:]
To Accompany: