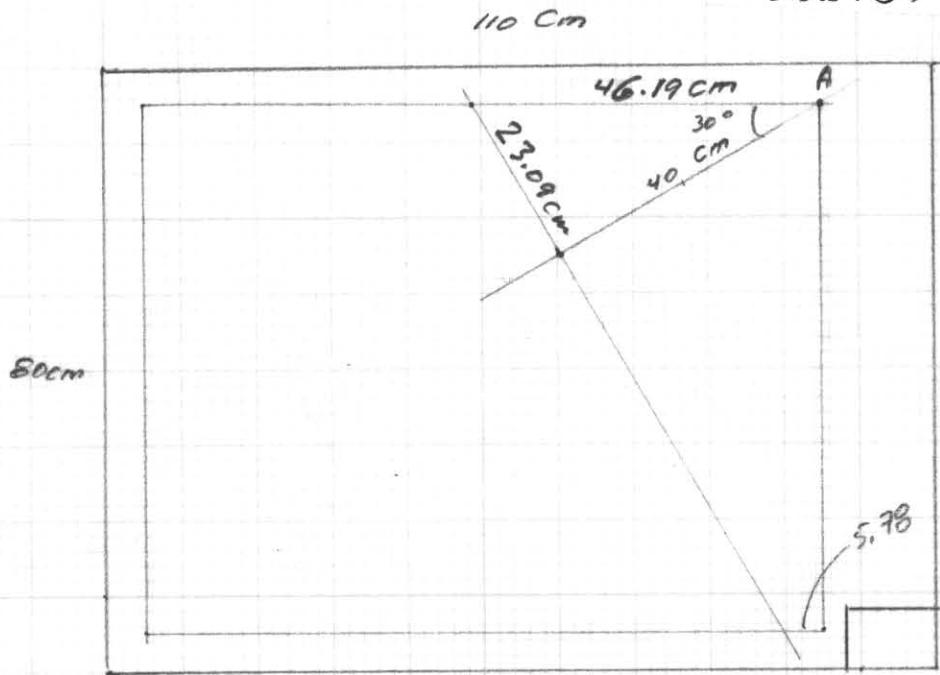

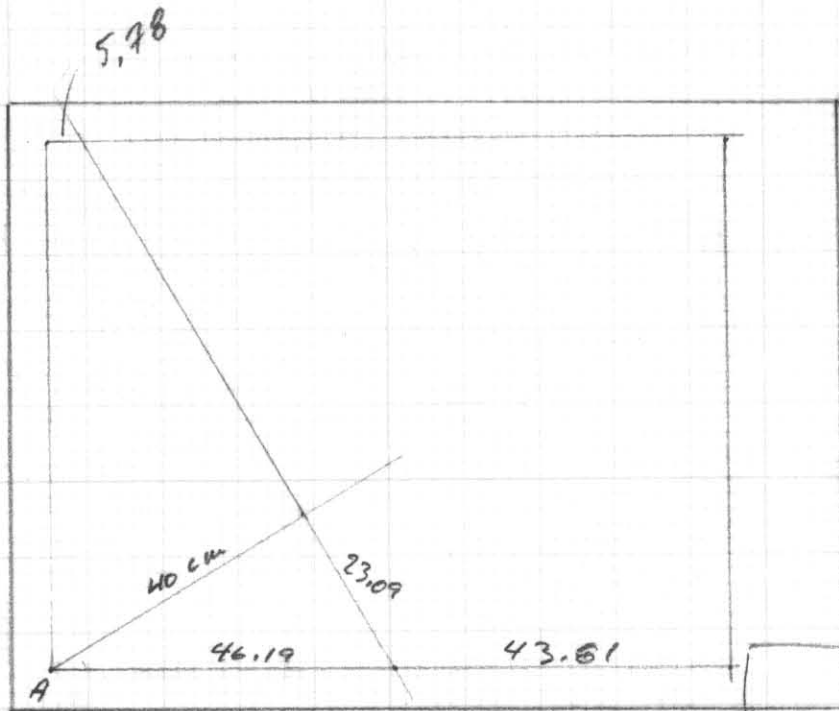


SHEET 1 ✓
Scale 1:500

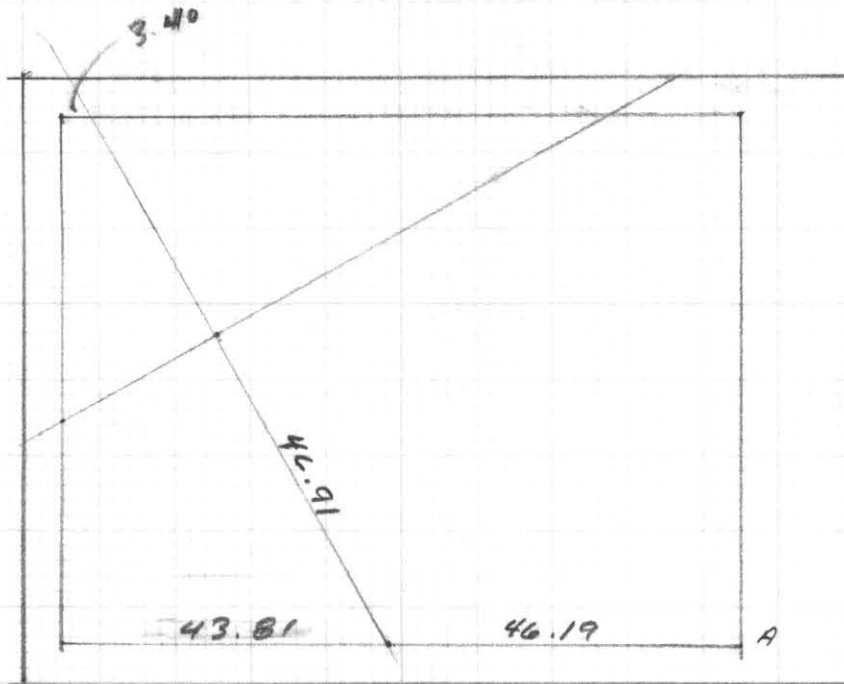


SHEET #3 ✓

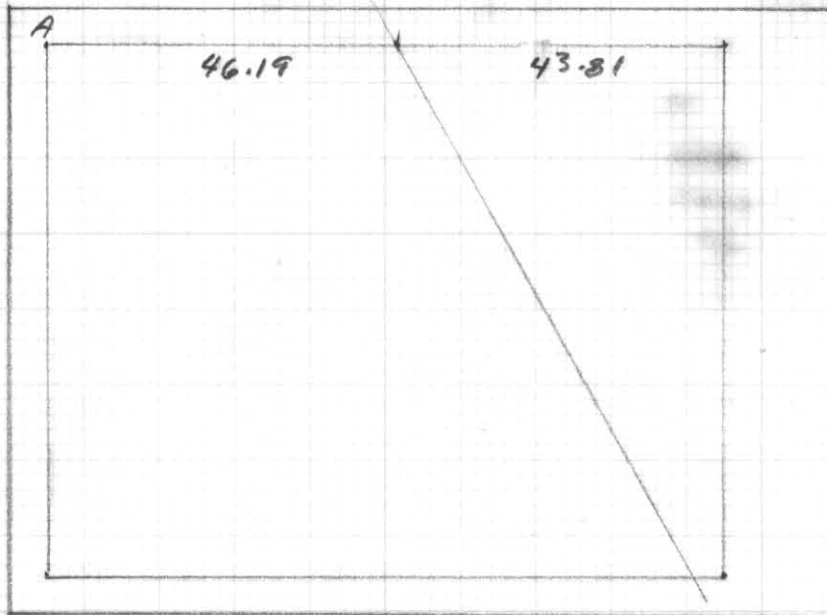


Sheet #2 ✓

1:500



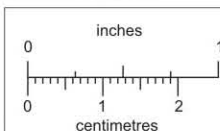
SHEET 4 ✓



Trout Base Maps

1:500

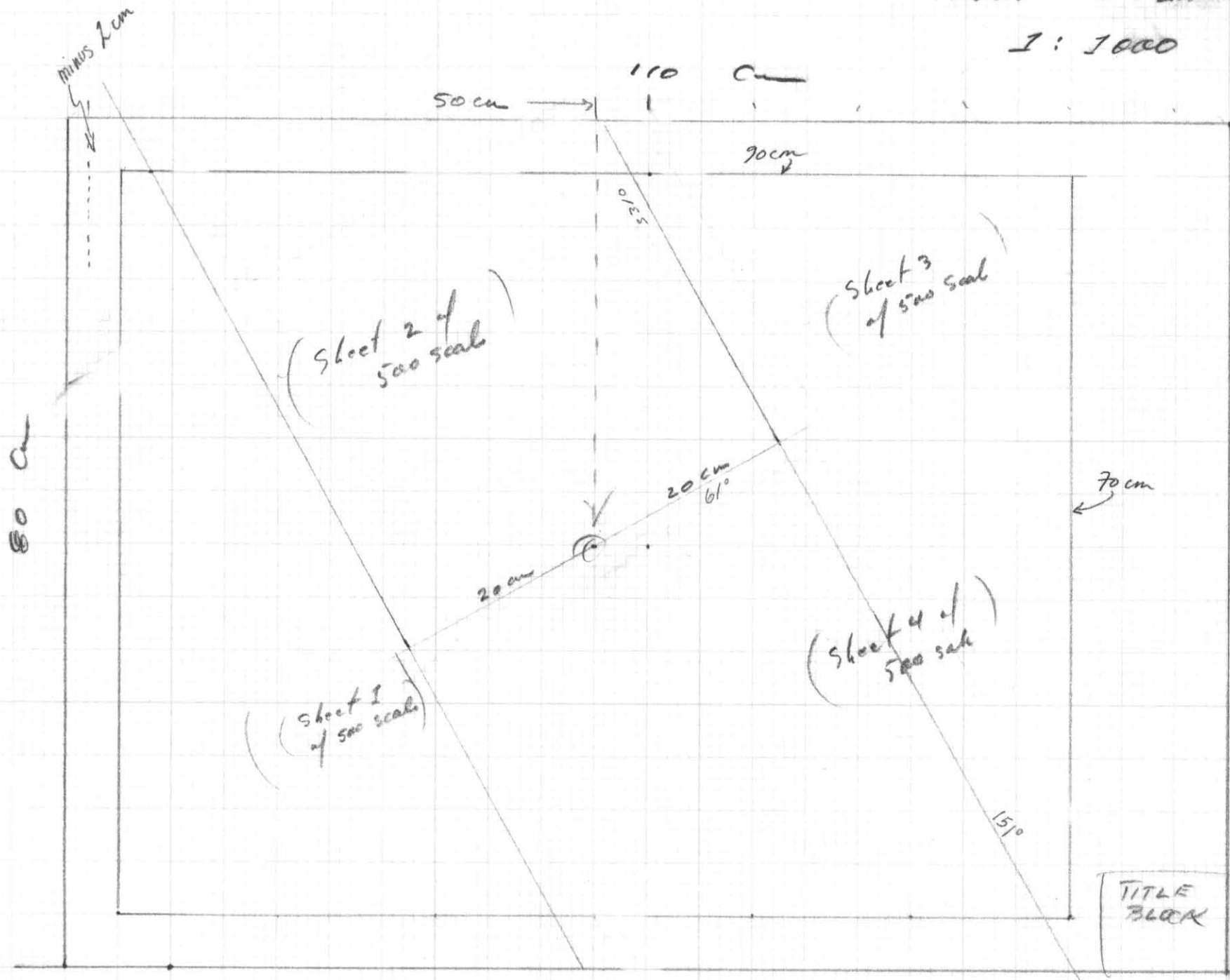
Myla sheets



This reference scale bar has been added to the original image. It will scale at the same rate as the image, therefore it can be used as a reference for the original size.

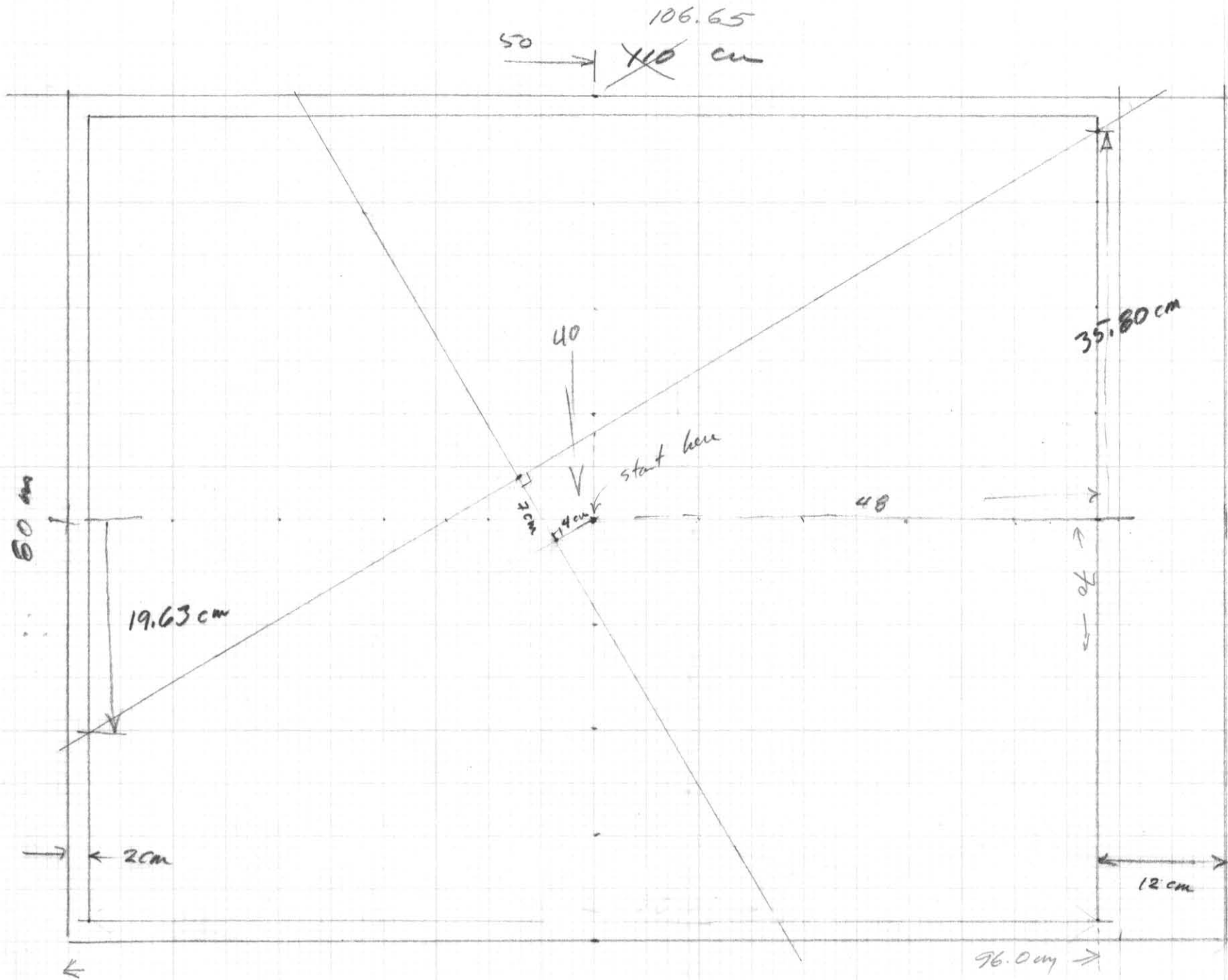
TROUT MYLARS

1:1000



0 1 2
inches
centimetres

This reference scale bar has been added to the original image. It will scale at the same rate as the image, therefore it can be used as a reference for the original size.



TROUT MYLIARS
 1:5000

