


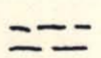
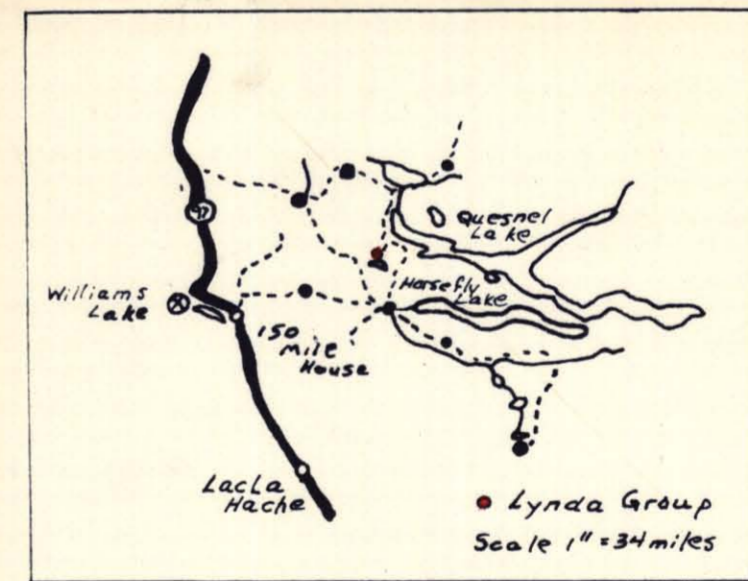


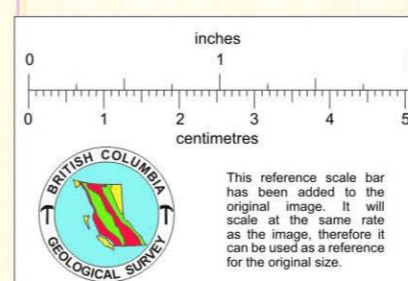
LEGEND

-  DIORITE
-  SYENITE
-  VOLCANIC: andesitic flows, lithic tuff and agglomerates
-  ROAD



MAP 1

| | |
|-----------------------------|-----------|
| KERR ADDISON MINES, LIMITED | |
| QUESNEL LAKE PROJECT B.C. | |
| LYNDA GROUP | |
| GEOLOGY | |
| scale | 1" = 200' |
| survey by: J. C. Lund | |
| survey date: MAY 5-10 1970 | |
| drawn by: S. Boyo | |



093A/06
Quesnel Lake