820447

BEACON HILL CONSULTANTS LTD.
MINING ENGINEERS

Amazon Petroleum Inc.
Wayside Deposit
Near Goldbridge, B.C.

Compilation of Exploration Data

Sept. 1986

BEACON HILL CONSULTANTS LTD.
MINING ENGINEERS

10771 Argentia Drive, Richmond, British Columbia, Canada V7E 4K6 Business: (604) 681-4196 Residence: (604) 277-0626

092J/15W

26th September 1986

Kerr Addison Mines Ltd.,
703 Fidelity Life Building
1112 West Pender Street
Vancouver, B.C.
V6E 2S1

Attention: Mr.Fred Daly.

Subject: Wayside Property.

Dear Fred,

I enclose the report "Compilation of Exploration Data" of the Wayside property for your review as promised in our meeting, Friday the 18th September.

The information contained within the report is intended to summarise the work that has been performed on the Wayside property since it's discovery, describing the geology and also rationalizing the exploration data available. Particular emphasis has been placed on the exploration work performed since 1972.

The original data, on which the above report is based is available at my office, for perusal or copying.

I would recommend a site visit by you or your associates to obtain a first hand knowledge of the site conditions, adits, and geological structures. Mr.Robin Tolbert is expected to be at the site until approximately the 7th October 1986 to assist in a site visit.Please contact myself to make the necessary arrangements.

If you should require any further information or assistance please contact me at 681-4196.

Yours truly

W.P.Stokes P.Eng.,
President.

TABLE OF CONTENTS

Description	Page
Summary	1
Introduction	2
Location and Access	2
Claim Area, Status and Ownership	4
Infrastructure	7
History	7
Physiography and Vegetation	10
Previous Work	10
Summary of 1985 Exploration	13
Geology	14
Located Areas of Mineralization	18
Geophysics	34
Geochemistry	36
Conclusions	38
Recommendations	38
Chronological Bibliography	39
Appendices	41

FIGURES

		Page
Figure 1	General Location Map.	3
Figure 2	Detailed Location Map and Claim Area. 1:50,000	5
Figure 3	Adjacent Properties.	6
Figure 4	Plan of Underground Workings, Wayside Property 1:1200.	ENVELOPE 1
Figure 5	District Geology (After C.E.Cairnes, 1937) 1:50,000	15
Figure 6	Wayside Property Geology 1:5000.	ENVELOPE 2
Figure 7	Detailed Geology, South area 1:1200	ENVELOPE 3
Figure 8	Detailed Geology, Central area 1:1200	ENVELOPE 4
Figure 9	Detailed Geology, North area 1:1200	ENVELOPE 5
Figure 10	Detailed drill plan on Commodore Vein.	24
Figure 11	Geology of Trench 86-5	28
Figure 12	Assay Locations Trench 86-5	29
Figure 13	Two Bob Vein Zone-Gold in Douglas Fir	ENVELOPE 6
Figure 14	Two Bob Vein Zone-Arsenic in Douglas Fir	ENVELOPE 7
Figure 15	Two Bob Vein Zone-Antimony in Douglas Fir	ENVELOPE 8
Figure 16	Population Distribution-Gold	30
Figure 17	Population Distribution-Arsenic	31
Figure 18	Population Distribution - Antimony	32
Figure 19	Orthophoto, Wayside Property 1:5000	ENVELOPE 9

TABLES

		Page
1	LIST OF LOCATED ADITS.	19
2	SUMMARY OF DRILLING ON WAYSIDE VEIN.	20
3	SUMMARY OF DRILLING ON COMMODORE VEIN.	23
4	DESCRIPTION OF ASSAYS TWO-BOB VEIN ZONE.	27
5	SUMMARY OF DRILLING ON 'NEW DISCOVERY ZONE'.	33
6	LEGEND TO ACCOMPANY FIGURE 5.	16

PLATES

		Page
1	View southwest along Carpenter Lake towards Goldbridge.	11
2	View north to Two Bob Vein Zone.	11

APPENDICES

		Page
APPENDIX I	Assay Results of Biogeochemical Survey	41
APPENDIX II	List of Diamond Drill-Holes Stored at the Wayside Property, Goldbridge, B.C.	46

SUMMARY

The Wayside property, owned jointly by Amazon Petroleum Inc. and Carpenter Lake Resources is located at the west end of Carpenter Lake approximately 3.2 kilometres east of Goldbridge and approximately 160 kilometres north of Vancouver, B.C. (Figure 1). The Lillooet to Goldbridge roadway, a well maintained gravel road, passes through the property and provides easy access to the claim area. A powerline runs through the property adjacent to the readway and water, from both Carpenter Lake and Gun Lake, is in plentiful supply.

The claim area consists of 67 claims of which 29 are reverted Crown Granted claims and 38 are located claims.

Known mineralized areas on the property consist of the previously explored 3T, Commodore and Wayside veins (the latter producing 5,341 oz gold, 842 oz silver from 43,094 tons of ore) as well as the recently discovered Two-Bob vein and a volcanogenic massive sulphide zone known as the 'New Discovery Zone'.

The 3T, Commodore and Wayside veins occur within a stock of the Upper Jurassic Bralorne intrusions which host the Bralorne and Pioneer Mines which produced from 1900 to 1971 4,154,119 oz. Au and 950,510 oz. Ag from 7,950,931 ton. While the Two-Bob vein occurs in cherts and argillites of the Paleozoic (?) Fergusson Series which hosts the Congress and Howard Zones recently explored to the northeast by Levon Resources.

The 'New Discovery' zone occurs within greenstones of the Fergusson Series.

Most recent work until 1985 has consisted of exploration at or adjacent to the Wayside Mine. The potential of additional veins occurring on the property was shown with the discovery of the Two-Bob vein zone.

It is recommended that a systematic exploration program be established to define and extend the existing vein structures and also to explore for additional veins. It is suggested that the program commence with geological mapping and bio-geochemical exploration followed by geophysical techniques and trenching. Upon evaluation of the initial exploration it is proposed that drilling should commence on specific targets. It is expected that an exploration program encompassing the above work, as a first year program, would cost approximately $300,000.00.

INTRODUCTION

Mr. A. Chunick of Amazon Petroleum Inc., contacted Mr. W.P. Stokes of Beacon Hill Consultants and requested a complete review of the geological exploration data available on the Wayside property and the compilation of that data for easy evaluation by a prospective investor.

It became evident during the initial document review that all previous exploration activities had been based on very preliminary topographic maps and that an accurate and concise topographical map was required to provide a base for location of all exploration data, buildings, adit locations etc. A site visit was made on the 18th to the 20th June 1986 to locate and flag all diamond drill holes and adits, become familiar with the property and all showings, and, to examine accessible adits and trenches.

On completion of the site visit and identification of d.d.h., etc., the property was flown by Hugh Hamilton Ltd. who, from the aerial photography, produced the orthoplot and topographic maps.

This report provides a compilation of all previous available exploration data and also includes the minor exploration activities completed during 1986.

LOCATION AND ACCESS

The Wayside property is located (figure 1) at the west end of Carpenter Lake approximately two miles from Goldbridge, population approximately 70, in the Lillooet Mining Division.

Access to the property is from Vancouver via the Trans Canada Highway to Lytton then north to Lillooet, and west to Goldbridge. A second route via the Squamish Highway through Pemberton and Lillooet is access during the summer months only. The Trans Canada route is approximately 400 kilometres whereas the route via Pemberton is approximately 250 kilometres.

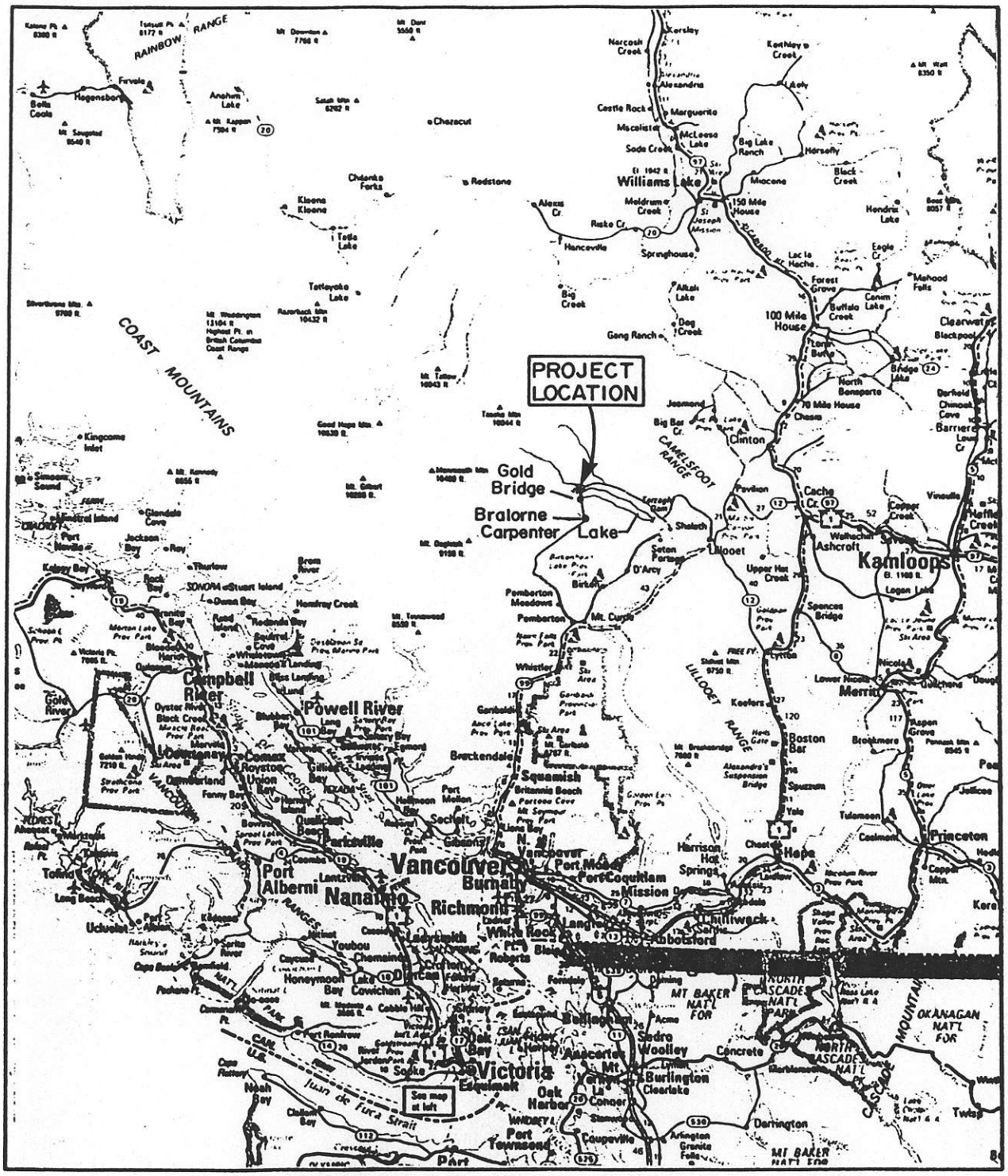

PROJECT LOCATION PLAN

BEACON HILL CONSULTANTS LTD.

Date	FIG. NO.
Apprvd.	1
Project	

CLAIM AREA, STATUS AND OWNERSHIP.

The Wayside property and adjacent properties are shown on figure 3. The Wayside claim area (Figure 2) is generally described as the Wayside Claims, the Lake Claims and the Wayside Extension Claims.

There are 67 claims in total of which 29 are reverted Crown Granted claims and 38 are located claims.

The claims are owned equally by Amazon Petroleum Inc. and Carpenter Lake Resources. Amazon Petroleum Inc, by making certain specified expenditures on the property prior to mid 1987 can earn a maximum of 60% of the Wayside property.

LIST OF CLAIMS

NAME	# OF UNITS	RECORD #	EXPIRY DATE
LAKE #3	1	3008	Nov 2nd 1986
LAKE #2	1	3009	Nov 2nd 1986
LAKE #1	12	3010	Nov 2nd 1986
LAKE FR. #1	1	3011	Nov.2nd 1986
LAKE FR. #2	1	3012	Nov 2nd 1986
HILLSIDE #4	1	989	Oct.1990
RIVERSIDE			
HILLSIDE FR.	1	990	Oct.1990
LODGE EXT.#1			
LODGE EXT. FR.	1	1022	Nov.1990
CABINET #2	1	1023	Nov 1990
WAYSIDE B FR.	1	1044	Nov.1990
PORT FR.	1	1045	Nov.1990
ARGON	1	417	Jan.1992
RADIUM	1	418	Jan.1992
HELIUM	1	419	Jan.1992
QUEEN CITY FR.	1	420	Jan.1992
RODEO	1	421	Jan.1992
COMMODORE FR.	1	422	Jan.1992
LODGE	1	423	Jan.1992
ALPHA	1	424	Jan.1992
BETA	1	425	Jan.1992
GAMMA	1	426	Jan.1992
CABINET	1	427	Jan.1992
COUNSEL	1	428	Jan.1992
NEWPORT	1	429	Jan.1992
CAMP DENISON	1	430	Jan.1992
SUN	1	431	Jan.1992
CITY #1	1	432	Jan.1992
SPRING A	1	433	Jan.1992
SPRING FR.	1	434	Jan.1993
SPRING B	1	435	Jan.1992
SPRING C	1	436	Jan.1992
LODGE B	1	437	Jan.1992
RODEO FR.	1	438	Jan.1993
WAYSIDE #2	1	439	Jan.1992

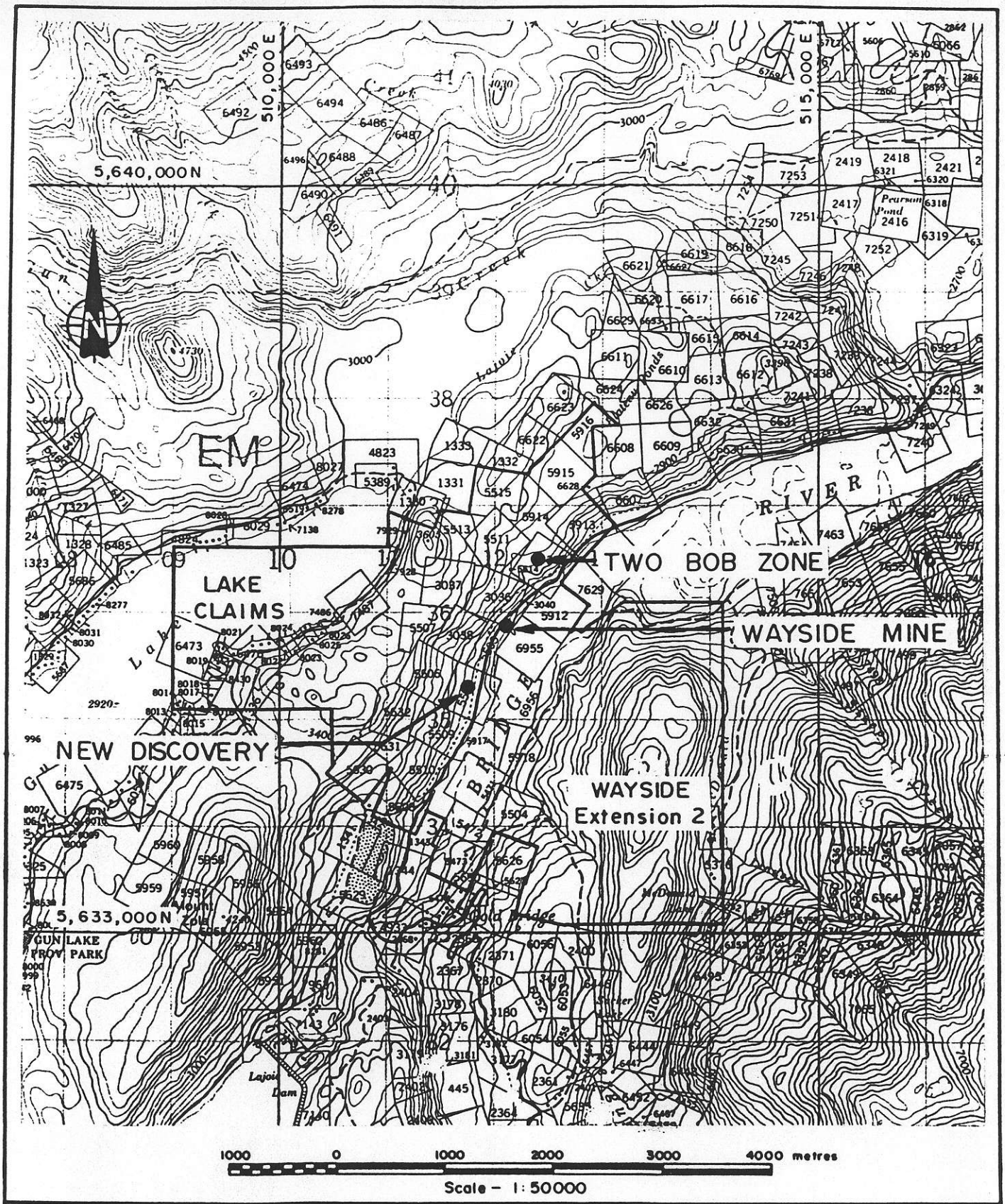

WAYSIDE PROJECT CLAIM AREA

BEACON HILL CONSULTANTS LTD.

Date	FIG. NO.
Apprvd.	2
Project	

Courtesy of
George Cross News Letter Ltd.

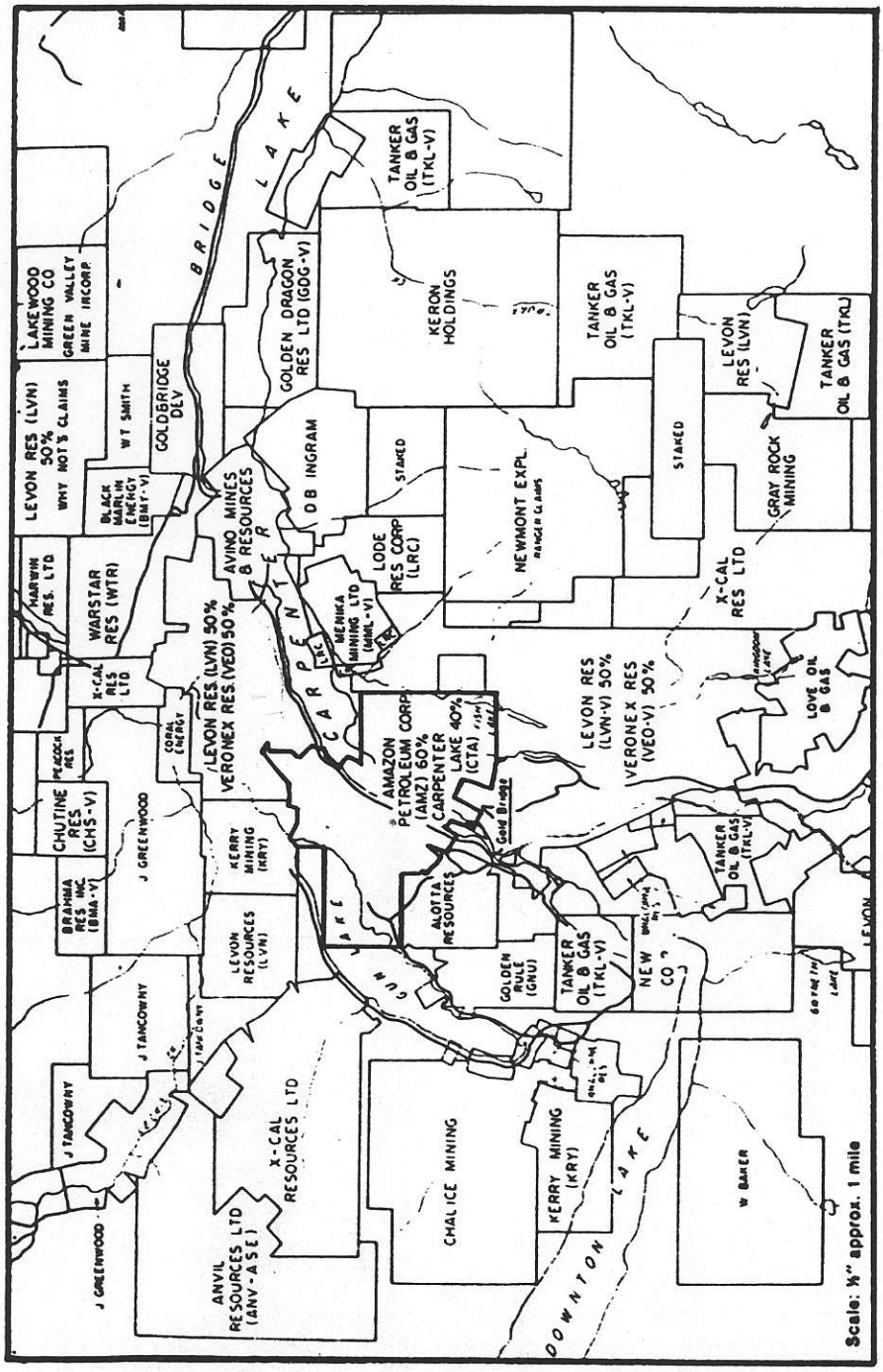

1000 0 1000 2000 3000 4000 metres

Scale – 1:50000

ADJACENT PROPERTIES

BEACON HILL CONSULTANTS LTD.

Date	FIG. NO.
Apprvd.	3
Project	

LODGE #2 FR.	1	440	Jan.1992
WAYSIDE EXT.#2	18	1089	Jan.1992
WAYSIDE FR #1	1	1247	Jan.1992
WAYSIDE EXT #2	1	1248	Jan.1992
WAYSIDE FR. #3	1	1249	Jan.1992

NOTE: Assessment work is presently being performed to bring those claims, which expire in 1986, in good standing.

INFRASTRUCTURE

The area has an abundance of water, in both Carpenter and Gun lakes, and a hydro line running through the property. The town of Goldbridge is suitably located for providing a base for accommodation and presently supports a hotel, motel and a number of small businesses. It is believed that the town would welcome increased activity in the area and is pleasantly located with easy access to Vancouver, and the hinterland of B.C.

HISTORY

During the period since the discovery of the Wayside deposit about 1900, the property has gone through two periods of exploration/production, one period of exploration and two periods of neglect.

Exploration and production occurred from:

1906 to 1937
1946 to 1953

and further exploration has occurred from 1972 to the present day. Exploration and production during the period 1906 to 1937 was spasmodic.

A typical description (Kelly 1972) of information from the Minister of Mines report 1924 where assays were reported from a number of workings.

"In the highest tunnel the No.1 tunnel, a sample across 20 ins in the face ran 1 oz. per ton gold. It was stated that the No.2 tunnel might be on the top of an ore shoot and that the No.3. tunnel was following a slip, possibly on the footwall of the true vein. In the lowest working, the No. 4. tunnel, a narrow quartz vein was reported which showed good gold valves at the face. A sample across an unspecified width yielded 2.08 oz in gold and 0.5 oz in silver per ton. It was also suggested that the ground between the No. 2 and No. 4 tunnels be tested."

The majority of the levels were developed during the period 1906-1937 and production has been recorded as 43,094 tons from which 5,341 oz of gold and 842 oz. of silver was produced.

In 1947 the mine was re-opened dewatered and repaired. Additional development occurred both horizontally and vertically with hoisting equipment being installed. Underground development produced 1000 tons of ore of which 900 tons were treated experimentally to determine a

suitable metallurgical process. The mine shutdown in 1953 due to legal difficulties.

Extracts from Kelly report as follows describes the history up to 1972.

"On November 2, 1971, J.P. Elwell, P.Eng. made a progress report on the Wayside Mine property to Dawson Range Mines Ltd.The mine had been partially de-watered to a point just below the eighth level, 320 ft. vertically below the No.5 adit. The principal objective was to sample the vein on the eighth level, as previous reports had indicated that it improved in width and grade to the south-east. It was believed to form part of an important ore shoot, which had been found on the ninth level at the time of the closure of the mine.

The No. 5 adit had also been re-opened and found to be in good condition as far back as the shaft. Elwell reported on a few of the other levels, some of which were in good condition and some of which showed caved areas. Dawson Range Mines was then well launched on its program of dewatering and rehabilitating the old workings of the Wayside Mine.

The Crown Granted claims covering the Wayside Property,which had reverted,were acquired by Dawson Range Mines Ltd. N.P.L. (the predecessor company to Carpenter Lake Resources Ltd.) in 1971, the No. 5 adit was repaired to the shaft and the mine was de-watered to the 8th level. The 6th, 7th and 8th levels were found to be in fairly goed condition, and some good gold values were obtained from pillars and stope remnants. Mining had been more extensive than indicated on the old plans and there was virtually no mineable ore remaining above the 8th level to the extent of the development.

The cost of maintaining the levels dewatered became excessive with the equipment in use and the mine was allowed to flood to the 5th level as it was decided for the time being to concentrate work on the workings above the adit level in the main mine, and to explore some of the other vein showings to the south of the main shear."

During 1972, 1973, and 1974 some bulldozer stripping, drilling,soil sampling, and magnetic surveying was carried out, and in September and November of 1974, Chas. A.R.Lammle, P.Eng. conducted a program of geological mapping and check sampling, and prepared a geological report and maps dated 27th November, 1974. This report designated eight targets for exploration both on the surface and from the underground workings. The surface targets including the 3T vein. Commodore vein, and the 'New Discovery' Zone.

Diamond drilling was carried out on the Commodore vein in 1975, and during 1976, 1977 and 1978 a certain amount of stripping and trenching was completed for assessment purposes with the drilling program being resumed in 1979. During that year 8 holes for a total of 819.5 m (2688 feet) were completed and one hole (No.79-S6) was stopped in mineralization at a depth of 244.2 m (801 feet).

The 1980 report by J.P.Elwell indicated that a total of 10 holes, total footage 2344.5 m (7,690 ft.), had been drilled. 8 holes 1981.7 m (6500 ft) had been drilled in the "New Discovery" Zone and two below 9 level.

The drilling below 9 level hole 80-S10 intersected a 15 foot section of vein in the hanging wall of the shear which averaged 1.76 oz/ton Au and 0.68 oz/ton Ag.

Activity during 1980 onwards increased substantially. On the 31st August 1981 Geotronics produced a report on an IP survey which indicated two anomalous zones.

On February 8th 1982, J.P. Elwell Engineering Ltd., completed a report updating the exploration work completed from 1980 through to 1982 and also provided an update in Feb. 1983.

On the 18th Oct. 1983, E. Ostensoe and R.H. Seraphim completed a report on geological mapping and soil sampling which indicated several weakly anomalous values of gold. Additional work was completed by. E. Ostensoe and R.H. Seraphim in 1983 and reported Jan. 3rd, 1984. Three short holes were drilled in the Commodore vein. The best assay was given as 0.064 oz. gold per ton (sludge sample) over 1.22 m (4 feet).

During May 1984 Geotronics Surveys Ltd., completed a Seismic Refraction Survey.

On May 28th, 1984 L. Sookochoff prepared a report recommending an exploration program for the Wayside property.

A report on V.L.F.-E.M. and Soil Geochemistry Surveys was produced by Geotronics Oct. 1st 1984. The report indicated several promising conductors some of which had a strike length of at least 1000 m (3200 ft.). On October 26th and Nov 27th, 1984 Geotronics produced further reports on the Soil Geochemistry Surveys. The report indicated soil anomalies correlating with the V.L.F-E.M. conductive zones.

On October 1984, G.E. White produced a report outlining work completed on a "surface time domain electromagnetometer survey". This report indicated detection of a new strong high frequency conductor that was recommended to be tested by diamond drilling.

On October 1st 1984, A.H. Arik produced a report outlining the exploration work completed during 1984. The drilling completed under Mr. Arik's direction did not confirm previous results.

November 30th, 1984, E. Ostensoe produced a report on the drilling of the Commodore Vein. The purpose of the work was also to confirm previous results.

Geotronics on August 19th, 1985 produced a report to test 2 closely-parallel dowsing anomalies utilizing Induced Polarisation-Resistivity Testing on the East side of Carpenter Lake. There were no conclusive results for this work.

During 1985 R.J.Morris completed geological, geochemical and drilling work on the property. Morris completed a comprehensive review and report on the property. A.H. Arik took over late 1985 to complete the drilling program. A summary report was produced by A. H. Arik dated 13th Dec. 1985.

In May, 1986, W.P. Stokes of Beacon Hill Consultants Ltd. was commissioned to compile the available data on the Wayside in report form. Mr. Stokes hired Mr. R.S. Tolbert an experienced geologist to assist in this work.

PHYSIOGRAPHY AND VEGETATION

The property occurs within the Coast Ranges of B.C. The known mineralization on the property occurs in the northeast - southwest trending plateau between the Bridge River/ Carpenter Lake valley and Gun Lake. (Plate 1, Figure 2)

Elevations range from 660 metres in the valley to over 1000 metres on the plateau.

On the southeast corner of the claims elevations rise to over 1200 metres before descending steeply to the north-south trending MacDonald Creek Valley.

The main vegetation on the property consists of an open forest of Ponderosa Pine and Douglas Fir with Poplars, Birch and Alder occurring in logged, burnt or wet areas.

The Bridge River valley is now part of the Carpenter Lake reservoir which floods the property to the 665m elevation from mid-July to March each year.

PREVIOUS WORK

1914-37	- Wayside Mine produced - 43,094 tons ore 5,341 oz. gold 842 oz. silver
1937	- C.E. Cairnes-Geological mapping Bridge River - area G.S.C. Memoir 213
1946-53	- Wayside - exploration and possible production 1000 tons produced.
1971-1973	- J.P.Elwell dewatered/explored Wayside mine to 8th level obtained up to 0.83 ozs Au/ton over 3 feet.
1974	- Charles A.R. Lammle-preliminary report + map
	- 110 soil samples along highway analyzed for gold.

PLATE 1 - VIEW SOUTHWEST ALONG CARPENTER LAKE TOWARDS GOLDBRIDGE

PLATE 2 - VIEW NORTH TO TWO BOB VEIN ZONE

NOTE: Because of thick glacial debris soil sampling should be site specific.

- ground magnetometer survey along highway.

NOTE: Magnetometer results seem to map the diorite and Bridge River Group very well.

- two sites noted for oxidized porphyritic rock, "New Discovery" and above D.D.H. 84.07.

NOTE: A boulder of massive pyrite in chert was located at the second site (sample 59R).

NOTE: Located roadside outcrop of oxidized perphyritic volcanics assaying 0.26 oz. Au/ton and 0.10 oz Ag/ton over 45 feet.

1975 - D.D.H.75-A2 first hole in massive sulphides of 'New Discovery Zone'.

1979 - 1982 - J.P.Elwell - 3 reports covering diamond drilling and assaying.

- 9 holes in 'New Discovery Zone' total 2239.9 m (7348.9 feet)

- 1981-Geotronics- I.P. & S.P. survey

- anomaly A correlates very well with the 'New Discovery Zone.'

NOTE: The 'New Discovery' is non-economical, massive pyrite:

a) surface sampling

b) holes 84-10, 11

c) holes 80-S3, S2

- the north end of anomaly A is probably faulted (left lateral) to the 84-04 area.

NOTE: anomaly A over 84-04 correlated with a conductor of Glen White.

- the south end of anomaly A is probably faulted (right lateral) to become anomaly B.

NOTE: if anomaly A, over hole 84-04 and anomaly B are fault extensions of the main anomaly A, possible they are merely massive pyrite also.

1983 - R.H.Seraphim-Geochemistry for gold over the Wayside diorite and onto Bridge River Group west of the diorite

1984 - A. Halim Arik-Report on drilling, 1984 four holes on the "New Discovery" total = 825.4 m (2708 ft.)

1984 - Geotronics-EM and geochemistry.

- North end and east of Wayside diorite.

- good correlation of geochem and E.M.

1984 - Glen White-Geophysical report for downhole and pulse E.M.

SUMMARY OF 1985 EXPLORATION

- Geological mapping-North end, H. Arik east of base line

  R.J. Morris west of base line

- South end, R.J. Morris

- all roads

- White's grid

- chain and compass survey - 11,176 m (36,666.7 ft = 6.9 mi.)

- mostly road

- Trenching - 453 m (1,486.2 ft.)

- New road - 798 m (2,618.1 ft.)

- Old trenching and adit-three old trenches were located.

- one old adit was found

- Geochem-324 soil and rock samples

- Diamond drilling - 7 holes totalling 1130.2 metres

- New sections, White's grid

- New detail on 'New Discovery'

GEOLOGY

Regional Geology

The Wayside Property is within the Goldbridge-Bralorne Mining District and is part of the Coast Geanticline tectonic element of the Canadian Cordillera.

The district (Figure 5) is dominated by the eugeosynclinal volcano-sedimentary Bridge River Group of Triassic (and possibly upper Paleozoic) to upper Jurassic age which consists of:

Jurassic - Hurley Formation

Upper Triassic - Pioneer Formation

Triassic - Noel Formation

Triassic to possibly Paleozoic - Fergusson Series. (Ref. Cairnes 1937)

Intruded into this island arc volcano-sedimentary package are the northerly trending upper Jurassic Bralorne intrusives, which are bounded in places especially to the west by serpentinites possible related to the intrusives.

The upper Paleozoic (?) Fergusson Series consisting of argillaceous, tuffaceous lithologies, cherts argillites minor limestones and perhaps volcanics is representative of a eugeosynclinal island arc depositional regime which dominated this area.

During the early Mesozoic abundant andesitic and basaltic volcanics were extruded from island arc volcanic centres into adjacent troughs and basins. Thick accumulations of terrigenous and volcanogenic sediments were also deposited from the arcs into the basin. The Pioneer Formation volcanics and Noel Formation sediments, volcanoclastics and volcanics are representative of this period.

The Hurley Formation argillaceous and tuffaceous strata was deposited into the Tyaughton Trough successor basin which was established following the mid-Jurassic tectonism.

The Bralorne intrusions of upper Jurassic age with a composition varying from gabbro to augite-diorite to soda granite are part of the Coast Plutonic Complex which is dominated by the Pacific Orogen.

This tectonism has imparted deep steeply,dipping block faults and shear zones including the Cadwallader Shear Zone and the Fergusson Creek Fault.

Carbonized serpentinite occurs on the western margin of the Bralorne Intrusion adjacent to the Cadwallader Shear Zone.

Quartz-carbonate-talc ± mariposite ('epi-listwanite' - Kashkai,1965) alteration associated with many of the veins in the district may be

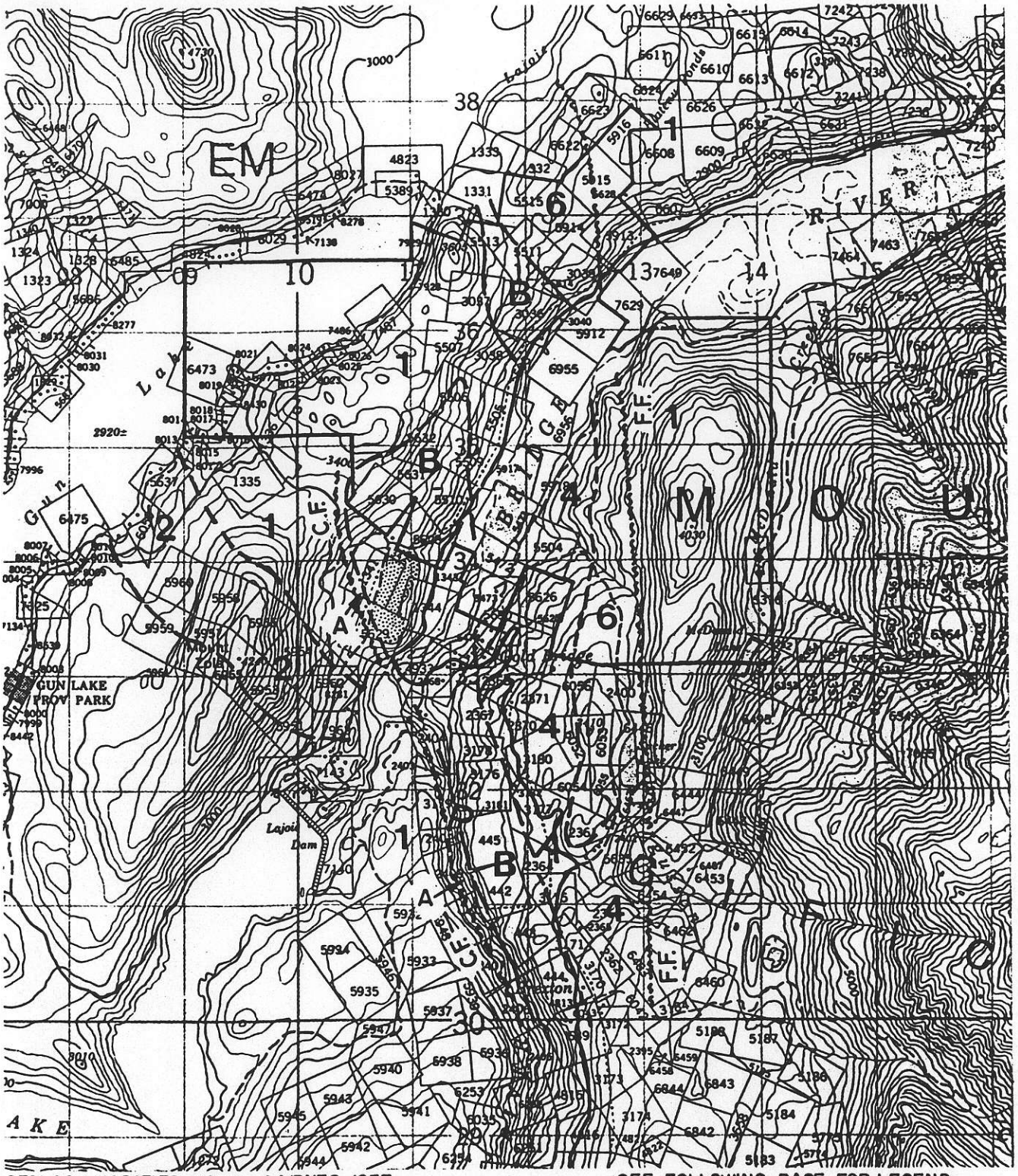

GEOLOGY MODIFIED AFTER CAIRNES, 1937

SEE FOLLOWING PAGE FOR LEGEND

1000 0 1000 2000 3000 4000 metres

Scale – 1:50000

GEOLOGICAL OVERVIEW

BEACON HILL CONSULTANTS LTD.

Date	FIG. NO.
Apprvd.	5
Project	

TABLE 6

LEGEND TO ACCOMPANY FIGURE 5

Unit	Age	Formation	Description
B	U. Jurassic	Bralorne Intrusives	Augite-diorite, gabbro, soda-granite (albitite dykes, sills)
A	Undifferentiated		Serpentinite, serpenitinized peridotite, carbonized serpentinite
6	Jurassic	Hurley Formation	Argillaceous, tuffaceous strata. minor sandstone, conglomerate and limestone
4	U. Triassic	Pioneer Formation	Greenstone (parphyritic lavas, pyroclastics) rhyolitic flows and minor breccia.
2	Triassic	Noel Formation	Banded to massive, grey to greenish, siliceous, argillaceous and tuffaceous beds. Minor interbedded volcanics.
1	Paleoziic(?)	Fergusson Formation	Argillaceous, tuffaceous strata, chert, argillite, nuber limestone and possibly carbonized serpentinites. On Wayside claim dominantly chert and greenstone which may in part be equivalent to the Pioneer Formation.
C.F.	Cadwallader Fault Zone		
F.F.	Fergusson Fault Zone		Modified after Cairnes (1937)

related to fluids that have eminated from these and similar unexposed serpentinite bodies.

Important late stage (?) feldspar porphyry,rhyolite and albitite dykes and sills occur throughout the district and are often associated spatially at least with mineralized veins.

Local Geology

Geological mapping was undertaken by Morris and Arik in 1985 from the 'New Discovery Zone' to the Two Bob Vein Zone (figure 6). The reader is referred to Morris's 1985 report for detailed outcrop geology. The centre and south of the mapped area is dominated by Bralorne Intrusives of diorite to gabbro composition (map Unit 10).To the south of the main 'Wayside Diorite Stock' greenstones,(unit 3) cherts (unit 5) and interbedded greenstone, chert and argillite (Unit 2) dominate. (Figure 7)

To the northeast of the 'Wayside Stock' argillites, minor sandstone and conglomerate (Unit 6) appear to overlie cherts (Unit 5) and volcanics (Unit 3).

Numerous erratic rhyolite to albitite dykes not shown intrude the above units. A larger body of rhyolite (Unit 11) occurs in the north part of the map area. (Figure 9)

Morris (1985) notes that the volcano-sedimentary package of rocks strikes north-south and dips steeply with a younging direction to the east.

Observations by Tolbert (1986) indicate polyphase folding has occurred dominated by a major phase with tight folds and near vertical north-south trending axial planes. This is typified by the large outcrop at the side of the trail to the mill ruins near the junction with the main gravel road (figure 8),close to Station 3N+100E on the West Grid.

Numerous other smaller outcrops show similar folding and have influenced Tolbert's interpretation of the geology.

Morris (1985), suggests that the Bralorne Intrusives (Unit 10) were introduced as sills during eugeosynchinal basin development. This is based on contacts parallel to the strike of the volcano-sedimentary package and the lack of contact metamorphism.

However on the northeast side of the the main 'Wayside stock' observed contacts are crosscutting though metamorphism is weak.

The argillites with minor sandstone, conglomerate and limestone (Unit 6) at the north end of the mapped area (Figure 9) may unconformably overlie units 2, 3 and 5 and represent the Hurley Formation of Jurassic age (Cairnes 1937).

Cairnes (1937) has mapped the Fergusson Creek Fault as passing through the north of the property, essentially along the trace of the East Grid

baseline (Figure 9). Though a major fault is not obvious shearing in trenches 11, 147 and in outcrops adjacent to spot height 675 m on the main road (Figure 9) may represent this fault zone.

Morris 1985 has interpreted two major east-west striking strike-slip faults with up to 150 metres displacement which appear to displace and truncate the 'New Discovery' massive sulphide zone (figure 7).

LOCATED AREAS OF MINERALIZATION

Wayside, Commodore, 3T Veins

These three veins are located within augite diorite to gabbro of the upper Jurassic Bralorne intrusives which also host the Pioneer, Bralorne and BRX mines from which over four million ounces of gold were produced up to 1971 and which are presently under exploration.

Sookochoff (1984) and Arik (1984) present plans of the underground workings of the Wayside and 3T veins completed by J.P. Elwell (1980) (Figure 4).

Wayside

Nine adits were driven on the Wayside vein (Figure 8) of which six are accessible (Table 1). In addition a -56 degrees winze extends from the No.5 level to the No. 7, 8 and 9 levels. These latter three levels are presently flooded. No. 5 level is approximately 40 ft. above lake level.

Up to 1937 5,341 oz. of gold and 842 oz. of silver were recovered from 43,000 tons of ore.

The mineralized zone extends over a vertical distance of 1000 feet with an indicated extension below the ninth level. (Sookochoff, 1984)

Drill-hole 80-S10 intersected 1.76 oz/ton Au over 15 feet between 685-700 feet which is 120 feet below the ninth level (Arik, 1984). A follow up drill-hole 81-S11 drilled 50 feet above 80-S10 intersected an alteration zone with only 0.003 oz/ton Au between 747 and 764 feet indicating the erratic nature of sampling for gold.This hole may be short.

Table 2 lists the surface holes drilled on the Wayside vein.

Examination by Tolbert of the Wayside adits has shown mineralization to occur as free gold, arsenopyrite and minor stibnite within quartz-ankerite veins which pinch and swell and are anastimosing within shear zones which have a few to 35 feet width. A number of phases of shearing and vein emplacement appear to have taken place.

Quartz-carbonate ± talc ± mariposite (epi-listwanite) alteration occurs within and adjacent to the shear zones.

The Wayside Vein has a strike of 150 to 165 degrees with a dip of 50 to 55 degrees east.

TABLE 1

LIST OF LOCATED ADITS

ADIT	REMARKS
Paxton	Accessible
'0'	Accessible
No. '1'	Caved to Glory hole
No. '2M'	Accessible caved at main stope area
No. '3'	Caved not too far in to adit
No. '4'	Accessible to main stope area
No. '4W'	Accessible for short distance
No. '5'	Accessible. Wet.
'3T'	Caved at Entrance
'Commodore'	Accessible 17 m long walls covered in carbonate
'Powerline'	Caved short distance in.

TABLE 2

WAYSIDE PROPERTY SUMMARY OF SURFACE DIAMOND-DRILLING
'WAYSIDE VEIN'

DDH	DIR	INCL	LENGTH	CORE SIZE	NOTES
79-S-7	240°	-55°	17.07 m		Two veins intersected - no significant assays n.b. 0 - level
79-S-8	240°	-80°	21.6 m		Qtz veins at 4.6-5.2 m, 17.2-20.1 m, 20.6-21.2 m 20.6-21.2 m - 0.005 oz/t Au, 0.11 oz/t Ag n.b. 0 - level
79-S-9	270°	-80°	26.8 m		17.7-18.3 m - 0.52 oz/t Au, 0.14 oz/t Ag n.b. 0 - level 20.7-24.1 m - 0.03 oz/t Au, 0.08 oz/t Ag 29.1-30.2 m - 0.15 oz/t Au, 0.09 oz/t Ag
80-S-10/ 81-S-10	215°	-56°	383.1 m		208.8-213.4 m - Qtz vein; 208.8-211.8 m - 2.63 oz/t Au, 1.02 oz/t Ag
81-S-11	235°	-60°	233.8 m		229.8-232.9 m - Qtz. vein - 0.003 oz/t Au
84-WS-1	240°	-60°	236.8 m		211.8-214.9 m - Qtz veining, alteration 211.8-212.6 m - 0.018 oz/t Au
84-WS-2	238°	-60°	45.7 m		Abandoned in o.b.
84-WS-2A	238°	-65°	51.8 m		Abandoned in o.b.
84-WS-6	213°	-78°	216.4 m		No significant assays - should be relogged
85-07	245°	-45°	267.0 m		No significant assays - should be relogged

(continued)

DDH	DIR	INCL	LENGTH	CORE SIZE	NOTES
84-DO-10	44°	-80°	52.4 m		No significant mineralization
85-01	263°	-71°	150.0 m		No significant mineralization
85-02	273°	-70°	221.6 m		Massive to banded pyrite 3.0 m-98.5 No significant assays
85-03	270°	-45°	76.2 m		No significant mineralization
85-04	270°	-45°	26.8 m		No significant mineralization
85-05	270°	-45°	155.4 m		No significant mineralization - should be relogged. This hole is not deep enough to test major north-south Pulse EM anomaly.
85-06	270°	-80°	233.2 m		No significant mineralization - should be relogged

Visible gold was obtained by Tolbert from the 'O' level adit 10m from the entrance on the footwall of the vein which is approximately 0.3m width at that point.

In 1983 J. Turner of Newmont ohtaioed a check sample from the Paxton adit which assayed 16 oz/ton Au. (Elwell and Arik 1983).

Most production seems to have been from a stope extending from the No.1 level to No.5. level, the upper part of which has caved to a glory hole. (Figure 4)

Additional production appears to have come from a stope on the No. 8 level.

Additional reserves may exist along strike from the 'O' adit to the north as well as to the south from the ninth level and below the ninth level. (S.F. Kelly, 1982)

At this time however there is a distinct lack of an underground geological map showing veins, alteration zones and detailed assaying which would help direct future exploration efforts.

3T Vein

The 3T adit (Figure 8) is eaved and has not been explored in recent years though various recommendations were made to do so. The 3T vein strikes 160 degrees and dips 51 degrees east.

Commodore Vein

The Commodore adit (Figure 8 and 10) which is 17 metres long is driven on a narrow < 0.3 m fissure vein of quartz-ankerite composition with weak peripheral quartz-carbonate ± talc alteration.

This vein strikes 150 degrees and dips 45 degrees east.

Table 3 lists the diamond drilling carried out on the Commodore vein and Figure 10 shows the location of these drill holes.

Unfortunately, with the exception of the 83-B2, 83-B3 and 84-C8, 84-C9 drill holes, the exact location of each hole drilled is uncertain as they have not been surveyed nor marked in the field. Available plans show 75-A-1 and 75-A-5 in differing positions. This author has used Elwell's (1983) plan's to locate 75-A-1 and 75-A-5. (Figure 10)

Exploration has been centred around a small area approximately 60 metres east of the Commodore adit. (Figure 10)

Surface sampling has obtained assays from 0.08 oz/ton Au to 9.1 oz/ton Au (Sookochoff 1984).

Similarly drilling in 1975 obtained assays of 0.95 oz/ton Au from 76-B3 in ddh 75-Al and 19.61 oz/ton Au from 130'-133' in ddh 75-A5, whilo

TABLE 3

WAYSIDE PROPERTY SUMMARY OF SURFACE DIAMOND-DRILLING
'COMMODORE VEIN'

DDH	DIR	INCL	LENGTH	CORE SIZE	NOTES
75-A-1	230°	-74°	27.43 m		23.16-25.30 m - 0.95 oz/t Au
75-A-3	215°	-60°	39.31 m		Caved abandoned
75-A-5	220°	-70°	65.23 m		38.71-39.62 m - 0.02 oz/t Au 39.62-40.54 m - 19.61 oz/t Au
79-S-1	230°	-74°	29.56 m		26.21-27.13 m - 1.58 oz/t Au, 0.54 oz/t Ag Avg.- 24.99-27.13 m - 0.695 oz/t Au, 0.44 oz/t Ag
79-S-2	200°	-70°	28.96 m		24.84-26.21 m - 0.066 oz/t Au
79-S-3	230°	-45°			Abandoned in ob.
79-S-4	240°	-60°	232.87 m		No significant assays
79-S-5	240°	-60°	218.24 m		65.84-67.06 m - 0.012 oz/t Au, 0.06 oz/t Ag
83-B-1	270°	-55°	32.3 m		9.14-10.50 m - 0.005 oz/t Au n.b. 33% Rec. no sludge
83-B-2	240°	-55°	35.3 m		29.72-31.39 m - 0.012 oz/t Au - n.b. 66% Rec. - Core 29.56-30.78 m - 0.064 oz/t Au - sludge
83-B-3	225°	-75°	43.9 m		39.01-39.32 m - 0.018 oz/t Au - core 39.01-39.32 m - 0.022 oz/t Au - sludge
83-C-8	220°	-70°	40.84 m		No significant assays
84-C-9	270°	-47°	59.13 m		No significant assays

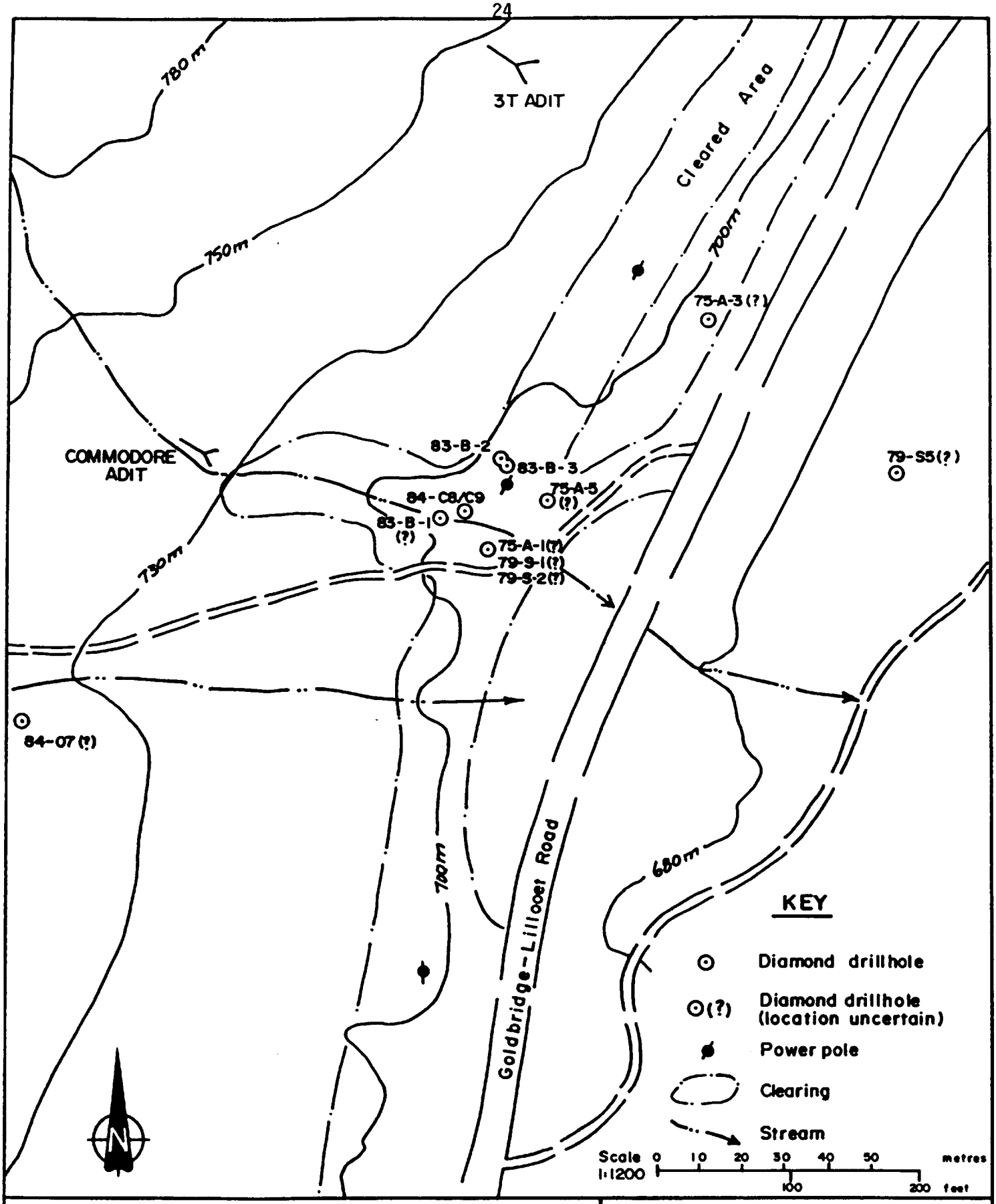

COMMODORE VEIN DRILLHOLE LOCATION PLAN

BEACON HILL CONSULTANTS LTD.

Date	FIG. NO.
Apprvd.	10
Project	

drilling in 1979 obtained assays of 0.69 oz/ton Au in ddh 79-S1 and 0.06 oz/ton Au over 4.5′ in ddh 79-S2.

This again seems to reflect the erratic nature of gold sampling.

Due to the limited extent of exploration it would appear that potential may exist to continue to vein along stike.

Two-Bob Vein Zone

In 1985 trenching (Figure 9) was carried out up hill from an arsenic in soil anomaly at station 1100S + 100W on the east grid (Trench 11) and located a shear zone in argillites with quartz-carbonate ± talc ± mariposite alteration. No vein was uncovered though some more silicified zones were observed adjacent to a felsite (albitite?) dyke.

One 1.5 metre sample from the west end of the shear assayed 0.058 oz/ton Au. (Morris, 1985)

An additional trench (Trench 147) was dug in deep overburden uphill and to the north but though additional alteration and shearing was observed no significant gold values were obtained. This trench appears to be to the east of the shear zone observed in Trench 11.

In 1986, after geological mapping of the above trench by Tolbert, Trench 86-5 was dug exposing a 1.83 metre (6 feet) wide sheared vein zone with anastamosing quartz-ankerite veins between argillites on its footwall and a felsite (albitite?) dyke on its hanging wall (Plate 2, Figures 11,12). The averaga grade over 1.83 metres (6 feet) is 0.03 oz/ton Au with 0.048 oz/ton Au over 1.1 metres (3.5 feet) (Figures 11, 12, Table 4).

Another shear zone within the argillites in the same trench with brecciated quartz-ankerite veining assayed on average 0.047 oz/ton Au over 1.2 metres (4 feet), with 0.07 oz/ton Au over 0.6 metres (2 feet). (Figure 11, 12, Table 4)

Additional trenching uphill failed to locate an extension of the sheared vein located in trench 86-5.

A biogeochemical survey has been carried out in a attempt to better define mineralized zones. (Figures 13, 14, 15,)

The reconnaissance survey of Douglas Fir from 69 locations shows anomalous gold and arsenic as well as some high though only possibly anomalous antimony to occur at a number of coincident stations.

These triple anomaly locations should be tested with trenching followed by trenching stations with coincident highly anomalous gold and arsenic as described on earlier in this report.

The mineralization in the Two Bob Vein differs from the Wayside, 3T and Commodore in that it occurs in argillites which makes it more similar to the Congress and Howard veins adjacent to the northeast. However, this

vein is also different from the Congress in that, at this level at least, no antimony is present. While the grades on the Two-Bob Vein are sub economic the values indicate that gold exists in the system and together with the gold-associated alteration characteristics of the rocks it is possible higher values exist at depth, or along strike and additional exploration is warranted.

'New Discovery' Massive Sulphide Zone

This volcanogenic massive and quartzitic sulphide horizon (Figure 7) has been described and characterized by R.J. Morris (1985) and the reader is referred to his report for details.

Since 1975 eighteen holes have been drilled to delineate 150,000 tonnes of copper-zinc mineralization with minor precious metal content occurring in greenstones of the Fergusson Series of upper Paleozoic (?) age.

E.M. and I.P. anomalies located in 1984 have been partially tested however the deposit is open to depth and along strike to the north.

Since as previously noted the deposit occurs within a highly folded and faulted area detailed structural geologic mapping should be carried out on the new topographic base and sections drawn prior to further drilling.

Table 5 summarizes the drilling and assays obtained on the 'New Discovery Zone'.

TABLE 4
WAYSIDE PROPERTY
TWO-BOB VEIN - TRENCH 86-5 - SAMPLE DESCRIPTION

SAMPLE NUMBER	ASSAY TAG NO.	SAMPLE TYPE	TRUE WIDTH (feet)	REMARKS	GOLD oz/t	As (ppm)	Sb (ppm)
86-5-1	04002H	Channel	0.25	Qtz-ank. vein	(<5 ppb)		
86-5-2	04003H	Channel	0.25	Qtz-ank. vein	(50 ppb)		
86-5-3	04004H	Channel	2.0	Rusty-orange stained, sheared argillite with bx. qtz-ank. veining	0.027		
86-5-4	04005H	Channel	2.0	"	0.071		
86-5-5	04006H	Channel	0.25	Qtz-ank. vein	0.006		
86-5-6	04007H	Channel	1.5	Sheared argillites F.W.	(70 ppb)		
86-5-7	04008H	Channel	2.5	Vein Zone	0.048	3500	12.4
86-5-8	04009H	Channel	3.5	Vein Zone	0.030	1500	14.4
86-5-9	04010H	Channel	0.75	H.W. gouge and listwanitized vein	0.012	500	13.4
86-5-10	04011H	Channel	0.5	H.W. Qtz-ank. vein listwanitized vein	0.014	400	4.6
86-5-11	04012H	Channel	0.25	F.W. gouge	0.036	1700	17.0
86-5-12	04013H	Channel	0.5	H.W. Qtz-ank. vein	0.012	490	6.8
86-5-12B		Grab		'felsite' dyke			
86-5-14	04014H	Channel	5.0	Regolith-rusty-orange arg. H.W. of dyke	(<5 ppb)	110	9.8
86-5-15	04015H	Channel	4.0	Rusty-orange regolith	(<5 ppb)	120	10.8
86-5-16	04016H	Channel	5.0	Rusty-orange regolith with qtz-vein pyritic 'felsite'	(20 ppb)	110	4.6

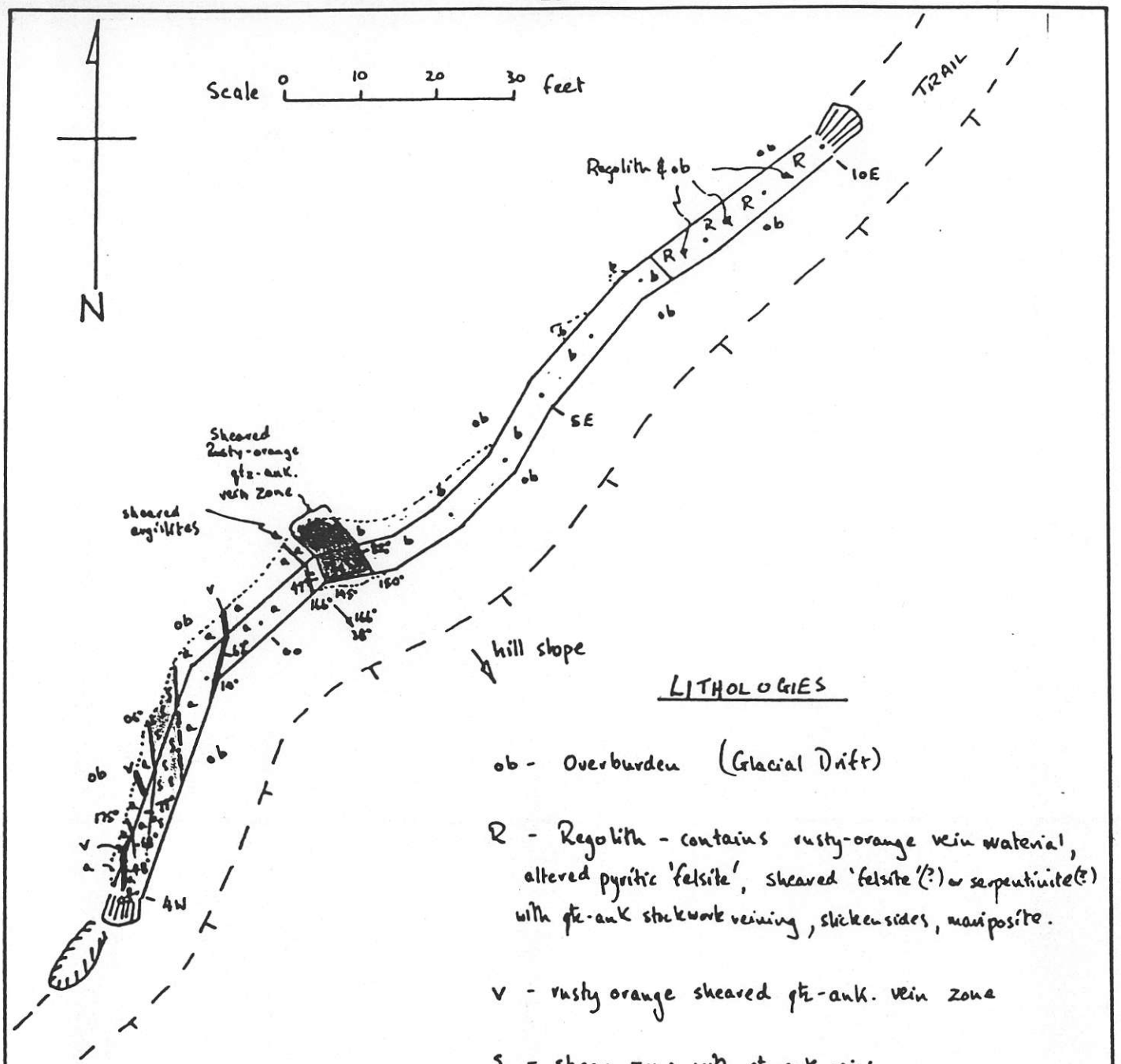

LITHOLOGIES

ob - Overburden (Glacial Drift)

R - Regolith - contains rusty-orange vein material, altered pyritic 'felsite', sheared 'felsite'(?) or serpentinite(?) with qtz-ank stockwork veining, slickensides, manganite.

v - rusty orange sheared qtz-ank. vein zone

s - shear zone with qtz-ank veining.

b - 'Felsite' dyke possibly rhyolite or albitite.

a - Dark grey - black argillites - facing direction uncertain.

GEOLOGY OF TRENCH 86-5	BEACON HILL CONSULTANTS LTD.	
	Date	FIG. NO.
	Apprvd.	11
	Project	

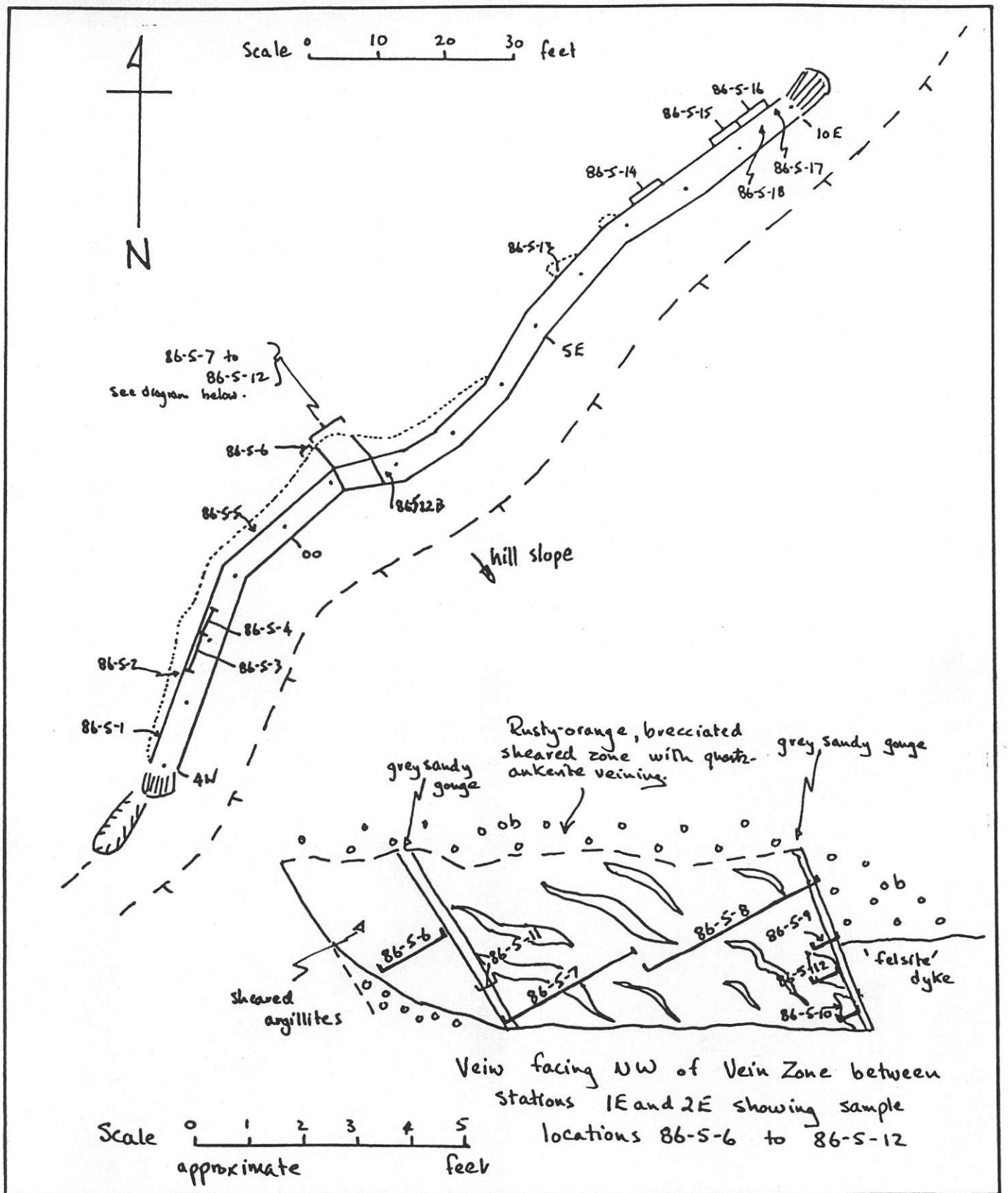

View facing NW of Vein Zone between stations 1E and 2E showing sample locations 86-5-6 to 86-5-12

ASSAY LOCATIONS TRENCH 86-5	BEACON HILL CONSULTANTS LTD.	
	Date	FIG. NO.
	Apprvd.	12
	Project	

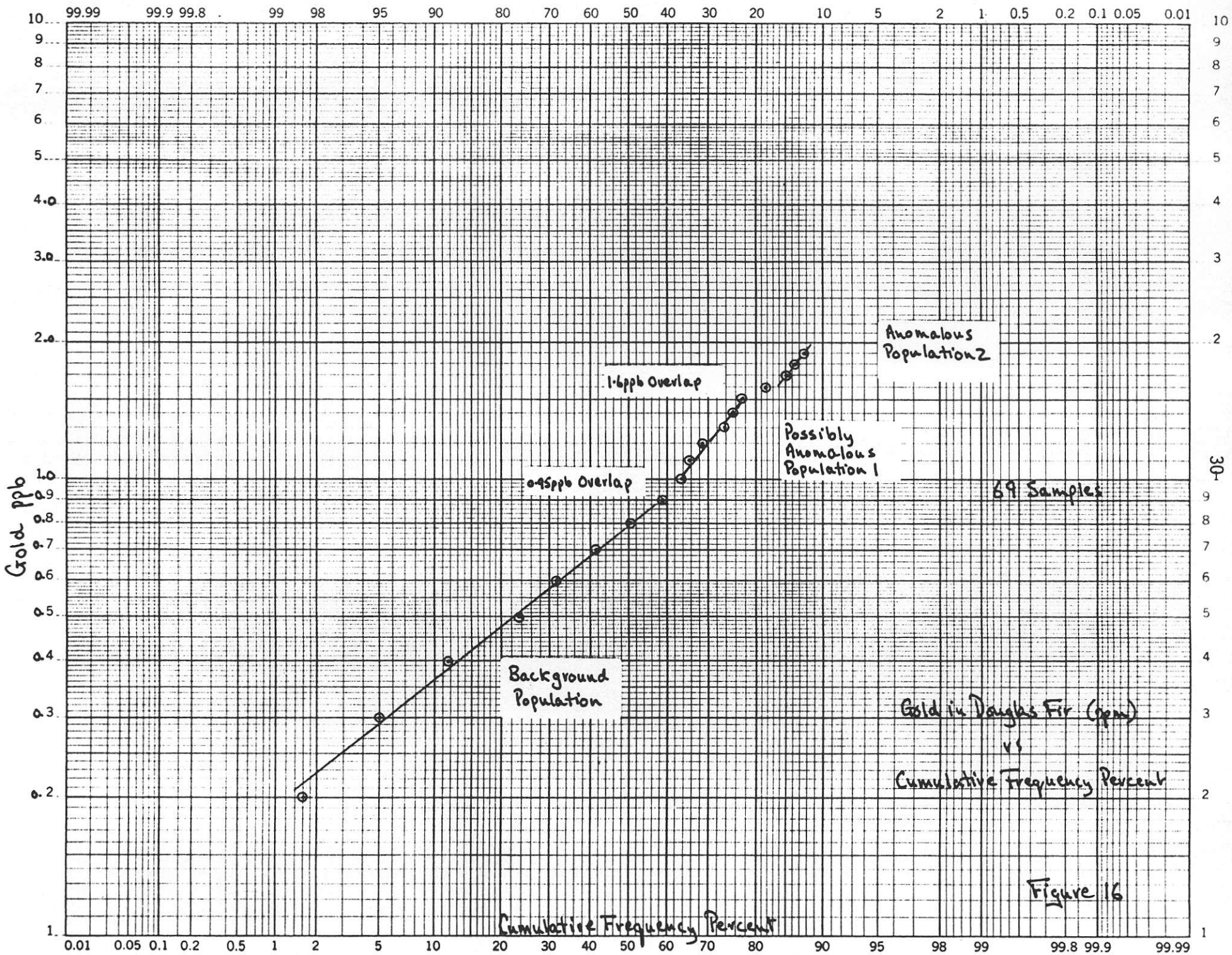
K+E PROBABILITY X 2 LOG CYCLES
KEUFFEL & ESSER CO. MADE IN U.S.A.
46 8043
Gold ppb
Cumulative Frequency Percent
Background Population
0.95ppb Overlap
1.6ppb Overlap
Possibly Anomalous Population 1
Anomalous Population 2
69 Samples
Gold in Douglas Fir (ppm)
vs
Cumulative Frequency Percent
Figure 16

K+E PROBABILITY LOG CYCLES
KEUFFEL & ESSER CO. MADE IN U.S.A.
46 8043

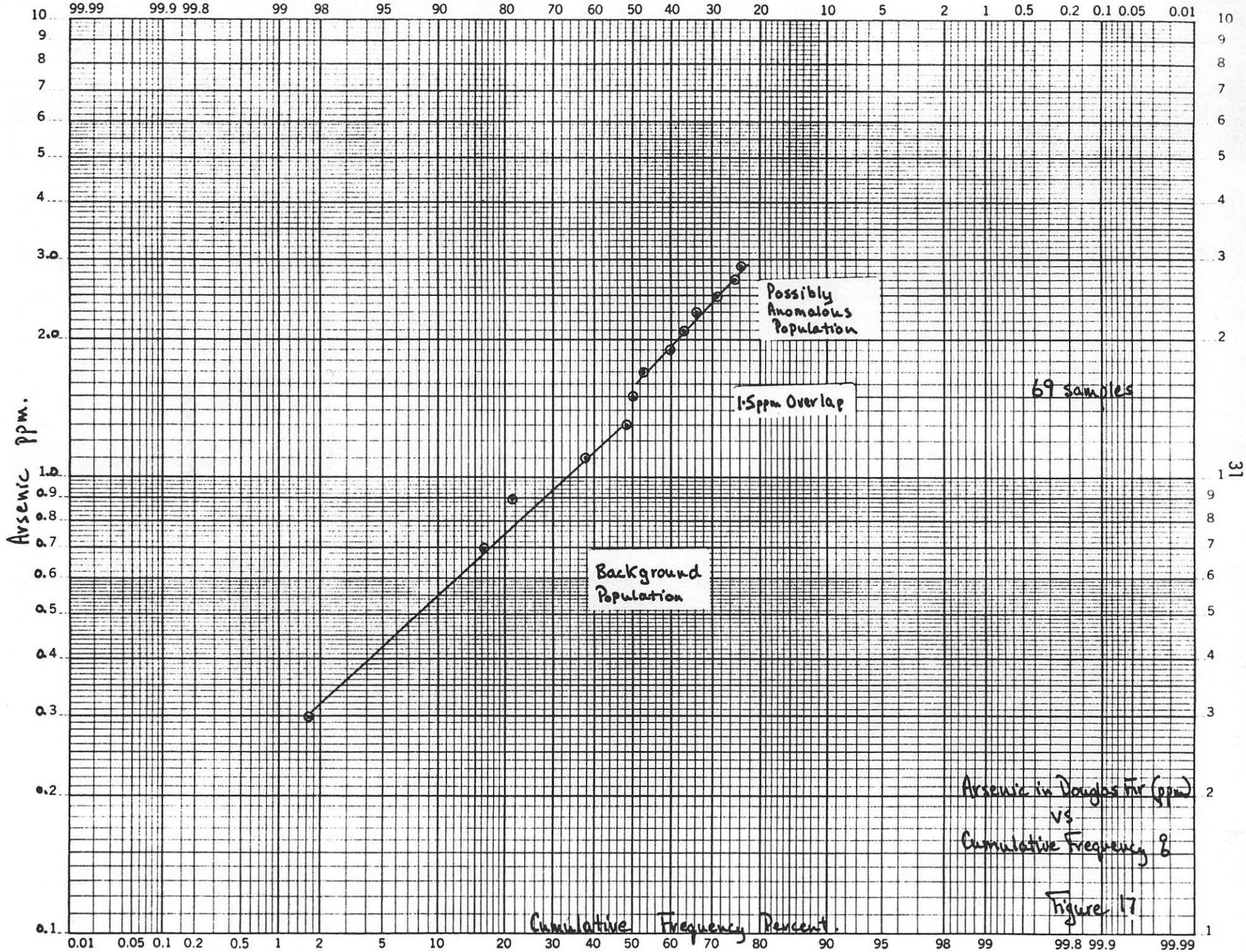

Arsenic in Douglas Fir (ppm) vs Cumulative Frequency %

Figure 17

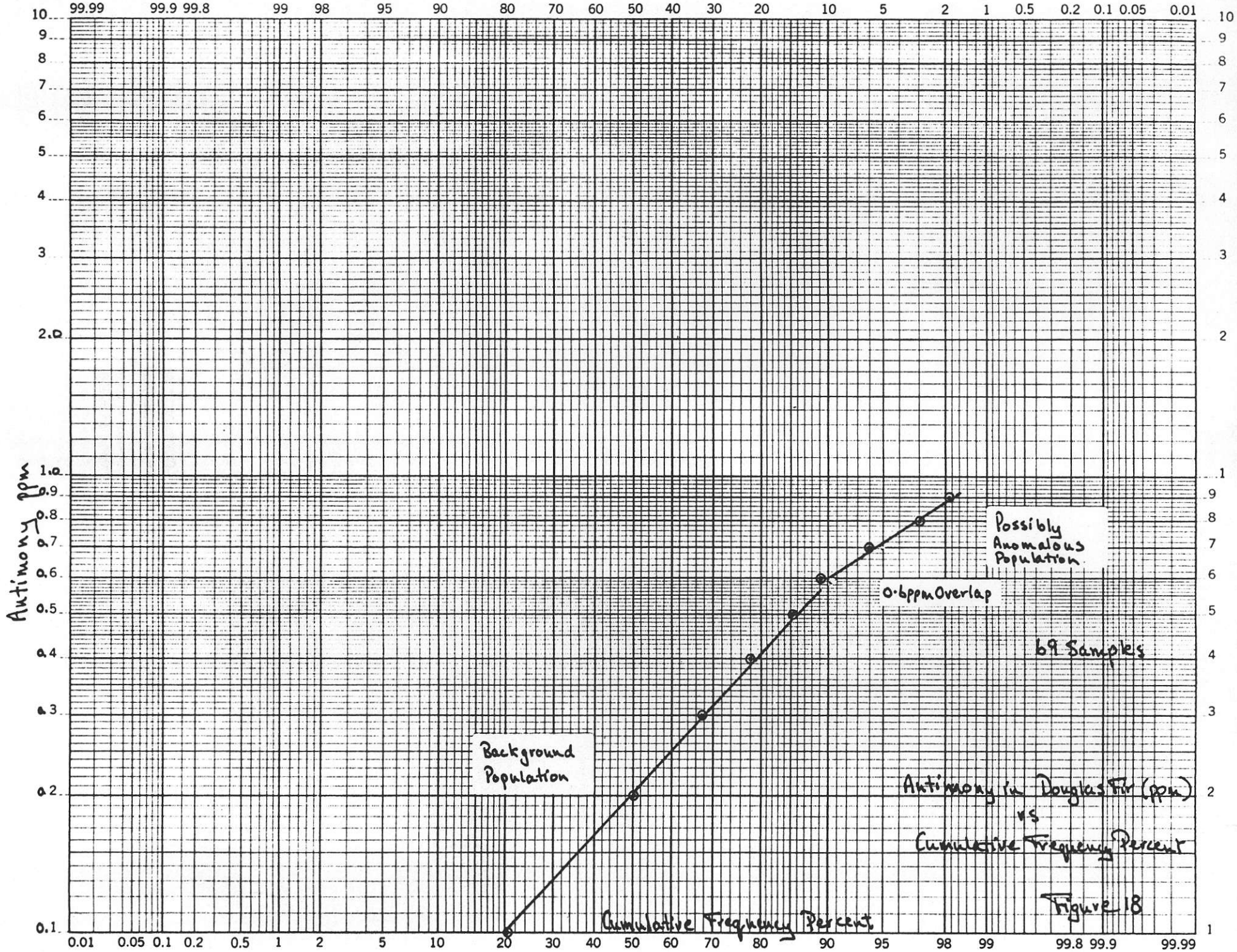
K+E PROBABILITY X 2 LOG CYCLES
KEUFFEL & ESSER CO. MADE IN U.S.A.
46 8043
Antimony ppm
Cumulative Frequency Percent
Background Population
Possibly Anomalous Population
0.6ppm Overlap
69 Samples
Antimony in Douglas Fir (ppm)
vs
Cumulative Frequency Percent

Figure 18

TABLE 5

WAYSIDE PROPERTY SUMMARY OF SURFACE DIAMOND-DRILLING
'NEW DISCOVERY ZONE'

DDH	DIR	INCL	LENGTH	CORE SIZE	NOTES
75-A-2	225°	-55°	56.38 m		Discovery Hole
79-S-6	240°	-60°	241.1 m		188.4 m-203.6 m-0.895% Cu, 1.51% Zn, 0.19 oz/t Ag, 0.004 oz/t Au includes 193.5 m-199.9 m-1.75% Cu, 2.47% Zn, 0.32 oz/t Ag, 0.006 oz/t Au
80-S-1	240°	-60°	258.8 m		206.3 m-212.1 m-1.08% Cu, 2.03% Zn
80-S-2	240°	-60°	193.5 m		32.6 m-41.1 m-0.30% Cu, 0.11% Zn 56.4 m-65.5 m-0.21% Cu, 0.05% Zn
80-S-3	250°	-50°	223.1 m		117.7-120.1-0.04% Cu, 0.02% Zn
80-S-4	250°	-60°	239.3 m		no assays/no ore
80-S-5	240°	-50°	234.1 m		203.3 m-217.6 m-0.43% Cu, 0.55% Zn, 0.08 oz/t Ag, 0.003 oz/t Au 220.1 m-229.8 m-0.64% Cu, 1.34% Zn, 0.27 oz/t Ag, 0.003 oz/t Au
80-S-8	240°	-60°	305.1 m		248.1 m-253.3 m-0.98% Cu, 0.46% Zn
80-S-9	240°	-60°	300.8 m		No significant mineralization
84-D-3	000°	-90°	447.7 m		Massive to disseminated sulphides 95.0-95.5, 203.5-212.7, 234.2-237.7, 248.6-253.7, 259.7-260.0 m 203.5-210.3 m-0.88% Cu, 2.05% Zn, 0.56 oz/t Ag, 0.008 oz/t Au 211.2-213.5 m-0.37% Cu, 2.31% Zn, 0.20 oz/t Ag, 0.002 oz/t Au
84-D-4	55°	-61°	228.6 m		No significant mineralization
84-D-5	240°	-70°	294.7 m		265.9-266.4 m-1.51% Cu, 0.24% Zn, 0.06 oz/t Ag, 0.001 oz/t Au 267.3-268.2 m-0.46% Cu, 0.28% Zn, 0.02 oz/t Ag, 0.001 oz/t Au
84-P-7	225°	-50°	124.0 m		No significant mineralization

GEOPHYSICS

August 1981, Geotronics Survey Ltd., Geophysical Report on I.P. and S.P.

- 6 lines, five at 45m apart one at 76 m trending at 60 degrees true over 'New Discovory Zone'.

- Line 2S + 00 at approximately ddh 76-S6

  - a) Self potential Survey.

  - b) I.P. Survey - Frequency domain, dipole-dipole array with 30m + n dipole length.

Results a) S.P. anomaly centered over collar of 80-S8 which coincidentally has high ground water flow, possibly causing anomaly

b) Three I.P. anomalies A, A' and B with low resistivity and high P.F.E. (Frequency Effect)

- Anomaly A correlates well with trend of massive sulphides of 'New Discovery Zone'.

- Anomaly A' appears to be within diorite as later mapped by Morris (1985). 84-04 may have been drilled in an attempt to explain the north end of this anomaly.

- Anomaly B appears to be underlain by cherts and two drill-holes 85-03 and 85-04 were unsuccessful in explaining this anomaly.

May 28, 1984 Geotronics Surveys Ltd., D.G. Mark, Letter and map of Seismic Refraction Survey on Wayside Property.

Results

1,150 foot line at 145 degrees directioo from dump showed overburden depth to be from 70 feet to 360 feet depth.

October 3, 1984, Glen E.White, Downhole Eleotromagnetic Logging and Time Domain Electromagnetic Survey.

- Downhole E.M. logging of d.d.h 84-03

- Time domain E.M. survey using Crone Pulse E.M. system over 'West Grid' (figure 9) on east-west trending lines.

- The powerline running north-south parallel to the Lillooet Goldbridge road and over the 'New Discovery Zone' interferes with the survey in this area, however 4 north-south anomolies were detected at west end of grids. The major 10 line anomaly in part appears to coincide with the western contact of a diorite intrusive as mapped by Morris (1985).

October 1, October 26, November 27, 1984

Geotronics Surveys Ltd., Map of V.L.F.-E.M. Survey on East Grid Wayside Property by Z. Szybinski.

Results

Contoured map of Frazer Filter results of V.L.F.E.M. survey using the Seattle Transmitter shows 3 anomalies.

1)1000S + 20W northeast to 900S + 40E

2)600S + 220E northeast to 500S + 240E

3)950S + 80E northeast to 800S + 180E

Arsenic in soil anomalies are associated with E.M. anomalies 1) and 2).

Attempts to trench anomaly 1) has failed in penetrating overburden. Anomalies 2) and 3) have not been tested.

August 19, 1985, Geotronics Surveys Ltd., Letter on I.P.-Resistivity Testing East side of Carpenter Lake.

- Two test lines over dowsing anomalies ran along road southeast side of Carpenter Lake using time domain with 30 m + n dipole separation.

Results

Minor anomaly on Test Line 1.

Two strong anomalies on Test Line 2 close to Fergusson Eault.

These anomalies have not been tested.

GEOCHEMISTRY

October 1983 - E. Ostensoe and R.H. Seraphim.

- 100 m baseline 315 degrees True; 00+00 at powerpole beside ddh's 83-B2/B3 on Commodore Vein.

- Lines 50 to 100 metres apart on lines at 45 degrees true; 15m spaced samples - 282 soil samples of B horizon.

- detection limit 10 ppb - thirty-eight 10 ppb to 28 ppm values one 620 ppb value from level 1 dump.

NOTE: These lines do not appear to be placed in a good position to trace the strike extension of the Commodore vein as they are run to the northeast of it.

1984? - Soil Sampling along roads and logging trails north side of lake.

1984? - Soil Sampling along East Grid

1985 - Soil sampling along road on southeast of lake Z.A. Szybinski.

August 1986 - R.S. Tolbert Biogeochemical Survey of Douglas Fir, Wayside Property.

The Two-Bob vein was discovered by trenching uphill from an arsenic in soil anomaly.

Mapping and sampling of the vein by Tolbert (1986) (Figures 11,12) resulted in:

- discovering elevated gold (up to 0.07 oz/t Au) and arsenic (up to 3500 ppm) in a sheared vein zone.

- observation that the soil cover in places could be over 20 feet.

- observation that:

  a) the sheared vein zone was extremely moist compared to surrounding rocks

  b) plant roots extend down 10 feet into the vein zone.

As a result of this work an experimental biogeochemical survey was run over the area to determine the feasibility of this method in tracing veins on the property (Figures 13, 14, 15).

METHOD

Survey lines tied into the existing 'East Grid' in the area of Trench 86-5 (Figure 13) were spaced at 20 metres, except for line 950S and 920S, and run in an east-west direction.

The trees growing in the survey area are Douglas Fir and Ponderosa Pine with Poplars and Birch growing in logged areas. Unfortunately the area has been selectively logged and samples were unable to be obtained over parts of the key area.

Being the more common species Douglas Fir was chosen as the sample medium. Samples were taken where they could be obtained close to or on the surveyed lines (Figures 13, 14, 15). As it turned out 20 metres is a reasonable sample spacing. In order to eliminate local variation of elements within samples, five years growth of branch was taken back from the tip of each branch sampled. Sufficient samples were taken from around each tree sampled to fill a 12" x 18" bag. The samples were then sealed.

A total of 69 samples were collected in this survey.

Analysis

The samples were sent to Chemex Labs Ltd., in North Vancouver where they were individually mulched and mixed. A 10 gm sample was then taken from each sample and pressed into a pellet and then analyzed by Neutron Activation method for gold, arsenic, antimony, bromine, anthanium, tantalum thorium and uranium. The results are presented in Appendix I.

The first three elements-gold, arsenic and antimony are useful in gold exploration in this area.

Results

Gold

Examination of the population distribution (Figure 16) shows possibly anomalous populations at > 0.95 ppb Au and > 1.6 ppb Au. Contouring the results (Figure 13) shows an anomalous gold area extending downhill from Trench 86-5.

Arsenic

The population distribution (Figure 17) shows a good 'break' and possible anomalous population > 1.5 ppm As.

Arsenic (Figure 14) correlates well with the anomalous gold areas, except to the north of Trench 86-6.

Antimony

The antimony values may belong to one population through a possible 'break' may occur at 0.6 ppm Sb (Figure 18). Contouring the results (Figure 15) at 0.6 ppm Sb shows a possibly anomalous area to be coincident with areas anomalous in both gold and arsenic in Douglas Fir (Figures 13,14).

CONCLUSIONS

The Wayside property has been explored over a number of years with exploration being somewhat spasmodic and unsystematic. This has resulted in certain areas receiving a considerable amount of attention and money while the majority of the property has been left unexplored.

Adjacent properties in recent years, by taking a systematic approach to the exploration and utilizing the appropriate exploration techniques applicable to the area, have obtained significant results.

The exploration results compiled in this report indicate erratic gold values in the identified vein structures. Some very high values have been obtained with adjacent areas indicating low values. This is not unusual for this type of deposit.

The area investigated to date on the Wayside property is relatively small compared to the claim area available. It is not unreasonable to expect that the vein structures identified to date could extend to the north west to the Lake claims and also southeast towards Carpenter Lake and the Wayside Extension claims.

The conclusions to be drawn from the data compiled in this report are that the Wayside property is worthy of further exploration and has a high potential of providing the necessary geological reservos to provido the basis for mining activities.

RECOMMENDATIONS

It is recommended that an exploration program be established, commencing in the spring of 1987 to further explore the Wayside property.

It is recommended that this program commence with extensive geological mapping and bio-geochemical work to establish a firm foundation for geophysical investigations and trenching.

Upon completion of the above work is suggested that drilling occur on selected targets and it is expected that this would consist of approximately 5000 ft.

It is expected that the cost of such a program would approximate to $300,000.00.

It can be expected that this program would identify sufficient data/reserves to provide a basis for further exploration, undergruond proving of reserves and finally an operating mine.

CHRONOLOGICAL BIBLIOGRAPHY

B.C.Min. of Mines, Annual Report 1927: Wayside Property p. 216.

Cairnes, C.E., 1937; G.S.C. Memoir 213.

Cairnes, C.E., 1938; G.S.C. Map 430A.

Kelly, S.F., Feb. 1972; Updating Report to Dawson Range Mines Property.

Lammle, C.A.R., Nov. 1974; Preliminary Geological Report, Wayside Mine Property.

Elwell, J.P., Jan. 1980; Report on the Exploration of the Wayside Property.

Elwell, J.P., Dec. 1980; Report on the Exploration of the Wayside Property.

Geotronics Surveys Ltd., Aug. 1981; Geophysical Report on I.P.and S.P.

Elwell, J.P., Feb. 1982; Exploration Program on the Wayside Property.

Turner, T., Sept. 1982; Geology of the Bridge River Mining Camp.

Elwell, J.P., Arik, H.A., Feb. 1983; Summary Report on the Wayside Property.

Seraphim, R.H., Ostensoe, E., Oct. 1983; Progress Report, Wayside Mine Property.

Ostensoe, E., Seraphim, R.H., Jan. 1984; Report on Diamond Drilling of Commodore Vein, Wayside Claims.

Sookochoff, L., May, 1984; Summary Report with Recommendations for Exploration for Amazon Petroleum Corp Ltd., on the Wayside Property.

White, G.E., Oct. 1984; Downhole Electromagnetic Logging and Time Domain Electromagnetic Survey-Wayside Project.

Arik, A.H., November 15, 1984, Assessment Report-Diamond Drill Program Wayside Property.

Ostensoe, E., Seraphim, R.H., Nov. 30 1984; Diamond Drilling-Commodore Vein, Wayside Property.

Morris, R.J., Aug. 16, 1985; Geological Geochemical and Drilling Assessment Report, Wayside Property.

Geotronics Surveys Ltd., May 28, 1984; Seismic Refraction Survey, Wayside Property.

Geotronics Surveys Ltd., October-November, 1984; V.L.F., E.M. Survey and Arsenic in Soil Survey, 1:1200 Scale. (2 maps)

Geotronics Surveys Ltd., Aug. 19, 1985; I.P.Resistivity Testing-East Side of Carpenter Lake, Wayside Mine Property.

Kashkai, M.A., Allakhverdiev, I., 1965; Listwanites Their Origin and Classification (U.S.G.S. Translation by B.Vitaliano, January 1982)

APPENDIX I

ASSAY RESULTS OF BIOGEOCHEMICAL SURVEY

Chemex Labs Ltd.

Analytical Chemists • Geochemists • Registered Assayers

212 Brooksbank Ave.
North Vancouver, B.C.
Canada V7J 2C1

Phone: (604) 984-0221
Telex: 043-52597

CERTIFICATE OF ANALYSIS

TO : BEACON HILL CONSULTANTS

10771 ARGENTIA DR.
RICHMOND, B.C.
V7E 4K6

CC: R. S. TOLBERT

** CERT. # : A8616410-001-A
INVOICE # : I8616410
DATE : 5-SEP-86
P.O. # : NONE

Sample description	Prep code	Au NAA ppb bio	Sb NAA ppm bio	As NAA ppm bio	Br NAA ppm bio	La NAA ppm bio	Ta NAA ppm bio
900S + 20E	237	1.6	0.37	2.13	0.9	0.3	<0.2
900S + 40E	237	1.7	0.43	2.01	1.1	0.4	<0.2
900S + 80E	237	1.0	0.32	1.64	0.7	0.2	<0.2
910S + 00W	237	2.8	0.59	7.83	1.2	0.4	<0.2
910S + 80W	237	0.7	0.24	2.27	0.9	0.1	<0.2
920S + 100W	237	0.4	0.18	1.81	0.8	<0.1	<0.2
920S + 110W	237	0.5	0.36	34.35	1.1	<0.1	<0.2
920S + 130W	237	0.3	0.26	10.70	1.0	0.1	<0.2
920S + 140W	237	0.7	0.24	2.08	1.1	0.1	<0.2
920S + 150W	237	1.0	0.29	1.14	0.9	0.2	<0.2
920S + 170W	237	0.8	0.36	1.15	0.9	0.2	<0.2
920S + 190W	237	1.3	0.25	2.13	1.1	0.2	<0.2
930S + 00W	237	1.0	0.41	1.24	1.6	0.3	<0.2
950S + 85W	237	0.9	0.34	1.04	1.1	0.2	<0.2
950S + 110W	237	0.8	0.46	1.94	2.1	0.2	<0.2
950S + 130W	237	0.8	0.24	5.24	1.2	0.2	<0.2
950S + 150W	237	0.5	0.11	0.68	0.6	<0.1	<0.2
950S + 180W	237	0.5	0.22	0.71	0.9	0.1	<0.2
950S + 200W	237	0.4	0.20	0.96	1.1	0.1	<0.2
950S + 225W	237	0.5	0.17	2.77	0.6	0.1	<0.2
975S + 00W	237	2.4	0.62	2.12	1.1	0.5	<0.2
1000S + 20W	237	1.3	0.18	1.78	0.6	<0.1	<0.2
1000S + 100W	237	0.6	0.26	1.05	0.6	0.2	<0.2
1000S + 125W	237	0.4	0.21	1.40	0.5	0.1	<0.2
1000S + 130W	237	0.8	0.37	1.39	0.7	0.2	<0.2
1000S + 145W	237	0.3	0.14	0.62	0.9	0.1	<0.2
1000S + 160W	237	0.5	0.16	0.79	0.7	0.1	<0.2
1000S + 180W	237	0.7	0.14	0.62	0.9	<0.1	<0.2
1000S + 200W	237	0.5	0.15	1.17	0.5	0.1	<0.2
1000S + 220W	237	0.6	0.18	0.66	0.4	0.1	<0.2
1020S + 100W	237	0.5	0.16	6.90	0.5	<0.1	<0.2
1020S + 115W	237	0.7	0.24	1.01	0.5	0.1	<0.2
1020S + 130W	237	0.8	0.23	1.03	0.6	0.1	<0.2
1020S + 155W	237	0.6	0.41	0.83	1.4	0.2	<0.2
1020S + 170W	237	0.6	0.33	0.69	1.3	0.2	<0.2
1040S + 60W	237	1.1	0.36	1.54	0.7	0.2	<0.2
1040S + 120W	237	0.4	0.25	1.21	0.4	0.1	<0.2
1040S + 130W	237	1.0	0.06	0.38	0.6	<0.1	<0.2
1040S + 140W	237	1.2	0.32	1.29	0.7	0.2	<0.2
1040S + 160W	237	0.2	0.14	1.05	0.7	0.2	<0.2

VOI rev. 4/85

Certified by Hart Bichler .....

Chemex Labs Ltd.

Analytical Chemists • Geochemists • Registered Assayers

212 Brooksbank Ave.
North Vancouver, B.C.
Canada V7J 2C1

Phone: (604) 984-0221
Telex: 043-52597

CERTIFICATE OF ANALYSIS

TO : BEACON HILL CONSULTANTS

10771 ARGENTIA DR.
RICHMOND, B.C.
V7E 4K6

CC: R. S. TOLBERT

** CERT. # : A8616410-001-B
INVOICE # : I8616410
DATE : 5-SEP-86
P.O. # : NONE

Sample description	Prep code	Th NAA ppm bio	U NAA ppm bio				
900S + 20E	237	0.05	<0.05	--	--	--	--
900S + 40E	237	0.06	<0.05	--	--	--	--
900S + 80E	237	<0.05	<0.05	--	--	--	--
910S + 00W	237	0.08	<0.05	--	--	--	--
910S + 80W	237	<0.05	<0.05	--	--	--	--
920S + 100W	237	<0.05	<0.05	--	--	--	--
920S + 110W	237	<0.05	<0.05	--	--	--	--
920S + 130W	237	<0.05	<0.05	--	--	--	--
920S + 140W	237	<0.05	<0.05	--	--	--	--
920S + 150W	237	0.06	<0.05	--	--	--	--
920S + 170W	237	<0.05	<0.05	--	--	--	--
920S + 190W	237	<0.05	<0.05	--	--	--	--
930S + 00W	237	<0.05	<0.05	--	--	--	--
950S + 85W	237	<0.05	<0.05	--	--	--	--
950S + 110W	237	<0.05	<0.05	--	--	--	--
950S + 130W	237	<0.05	<0.05	--	--	--	--
950S + 150W	237	<0.05	<0.05	--	--	--	--
950S + 180W	237	<0.05	<0.05	--	--	--	--
950S + 200W	237	<0.05	<0.05	--	--	--	--
950S + 225W	237	<0.05	<0.05	--	--	--	--
975S + 00W	237	0.07	<0.05	--	--	--	--
1000S + 20W	237	<0.05	<0.05	--	--	--	--
1000S + 100W	237	<0.05	<0.05	--	--	--	--
1000S + 125W	237	<0.05	<0.05	--	--	--	--
1000S + 130W	237	0.05	<0.05	--	--	--	--
1000S + 145W	237	<0.05	<0.05	--	--	--	--
1000S + 160W	237	<0.05	<0.05	--	--	--	--
1000S + 180W	237	<0.05	<0.05	--	--	--	--
1000S + 200W	237	<0.05	<0.05	--	--	--	--
1000S + 220W	237	<0.05	<0.05	--	--	--	--
1020S + 100W	237	<0.05	<0.05	--	--	--	--
1020S + 115W	237	<0.05	<0.05	--	--	--	--
1020S + 130W	237	<0.05	<0.05	--	--	--	--
1020S + 155W	237	<0.05	<0.05	--	--	--	--
1020S + 170W	237	<0.05	<0.05	--	--	--	--
1040S + 60W	237	0.05	<0.05	--	--	--	--
1040S + 120W	237	<0.05	<0.05	--	--	--	--
1040S + 130W	237	<0.05	<0.05	--	--	--	--
1040S + 140W	237	<0.05	<0.05	--	--	--	--
1040S + 160W	237	<0.05	<0.05	--	--	--	--

VOI rev. 4/85

Certified by Hart Bichler .....

Chemex Labs Ltd.

Analytical Chemists • Geochemists • Registered Assayers

212 Brooksbank Ave.
North Vancouver, B.C.
Canada V7J 2C1

Phone: (604) 984-0221
Telex: 043-52597

CERTIFICATE OF ANALYSIS

TO : BEACON HILL CONSULTANTS

10771 ARGENTIA DR.
RICHMOND, B.C.
V7E 4K6

CC: R. S. TOLBERT

** CERT. # : A8616410-002-A
INVOICE # : I8616410
DATE : 5-SEP-86
P.O. # : NONE

Sample description	Prep code	Au NAA ppb bio	Sb NAA ppm bio	As NAA ppm bio	Br NAA ppm bio	La NAA ppm bio	Ta NAA ppm bio
1040S + 180W	237	0.7	0.16	0.64	0.5	0.1	<0.2
1060S + 35W	237	2.3	0.48	2.59	0.8	0.2	<0.2
1060S + 50W	237	1.6	0.84	2.33	1.1	0.4	<0.2
1060S + 60W	237	1.5	0.29	1.11	0.6	0.1	<0.2
1060S + 130W	237	1.9	0.20	1.21	0.5	<0.1	<0.2
1060S + 150W	237	1.6	0.23	1.35	0.5	0.1	<0.2
1060S + 170W	237	2.3	0.28	0.94	0.4	0.2	<0.2
1070S + 85W	237	0.9	0.32	1.96	0.6	0.1	<0.2
1080S + 40W	237	2.5	0.88	3.03	1.2	0.3	<0.2
1080S + 120W	237	0.7	0.37	2.42	0.7	0.1	<0.2
1080S + 130W	237	1.7	0.51	1.77	0.8	0.1	<0.2
1090S + 60W	237	1.2	1.25	3.66	1.9	0.4	<0.2
1100S + 00W	237	1.3	0.61	2.62	1.1	0.2	<0.2
1100S + 20W	237	3.9	0.50	4.42	1.0	0.2	<0.2
1100S + 40W	237	0.9	0.63	2.37	0.8	0.2	<0.2
1100S + 70W	237	0.6	0.42	10.56	0.8	0.1	<0.2
1100S + 95W	237	1.6	0.50	9.21	0.8	0.1	<0.2
1100S + 110W	237	1.6	0.77	7.04	1.0	0.3	<0.2
1100S + 135W	237	2.8	0.74	1.92	0.9	0.3	<0.2
1140S + 00W	237	0.9	0.26	6.28	1.2	0.1	<0.2
1140S + 20W	237	1.4	0.45	2.54	0.7	0.1	<0.2
1140S + 40W	237	1.9	0.54	3.47	0.8	0.1	<0.2
1140S + 70W	237	0.9	0.74	7.31	0.8	0.2	<0.2
1140S + 95W	237	1.7	1.38	5.60	1.4	0.5	<0.2
1140S + 110W	237	4.1	2.57	4.91	2.3	0.9	<0.2
1140S + 130W	237	2.1	0.92	6.01	1.1	0.4	<0.2
R R 1	237	3.3	0.27	0.83	0.6	0.2	<0.2
R R 2	237	0.7	0.12	0.79	0.6	<0.1	<0.2

VOI rev. 4/85

Certified by Hart Bichler

Chemex Labs Ltd.

Analytical Chemists · Geochemists · Registered Assayers

212 Brooksbank Ave.
North Vancouver, B.C.
Canada V7J 2C1

Phone: (604) 984-0221
Telex: 043-52597

CERTIFICATE OF ANALYSIS

'O : BEACON HILL CONSULTANTS

10771 ARGENTIA DR.
RICHMOND, B.C.
V7E 4K6

CC: R. S. TOLBERT

** CERT. # : A8616410-002-B
INVOICE # : I8616410
DATE : 5-SEP-86
P.O. # : NONE

Sample description	Prep code	Th NAA ppm bio	U NAA ppm bio				
1040S + 180W	237	<0.05	<0.05	--	--	--	--
1060S + 35W	237	<0.05	<0.05	--	--	--	--
1060S + 50W	237	<0.05	<0.05	--	--	--	--
1060S + 60W	237	<0.05	<0.05	--	--	--	--
1060S + 130W	237	<0.05	<0.05	--	--	--	--
1060S + 150W	237	<0.05	<0.05	--	--	--	--
1060S + 170W	237	<0.05	<0.05	--	--	--	--
1070S + 85W	237	<0.05	<0.05	--	--	--	--
1080S + 40W	237	<0.05	<0.05	--	--	--	--
1080S + 120W	237	<0.05	<0.05	--	--	--	--
1080S + 130W	237	<0.05	<0.05	--	--	--	--
1090S + 60W	237	<0.05	<0.05	--	--	--	--
1100S + 00W	237	<0.05	<0.05	--	--	--	--
1100S + 20W	237	<0.05	<0.05	--	--	--	--
1100S + 40W	237	<0.05	<0.05	--	--	--	--
1100S + 70W	237	<0.05	<0.05	--	--	--	--
1100S + 95W	237	<0.05	<0.05	--	--	--	--
1100S + 110W	237	<0.05	<0.05	--	--	--	--
1100S + 135W	237	<0.05	<0.05	--	--	--	--
1140S + 00W	237	<0.05	<0.05	--	--	--	--
1140S + 20W	237	<0.05	<0.05	--	--	--	--
1140S + 40W	237	<0.05	<0.05	--	--	--	--
1140S + 70W	237	<0.05	<0.05	--	--	--	--
1140S + 95W	237	<0.05	<0.05	--	--	--	--
1140S + 110W	237	<0.05	0.07	--	--	--	--
1140S + 130W	237	<0.05	<0.05	--	--	--	--
R R 1	237	<0.05	<0.05	--	--	--	--
R R 2	237	<0.05	<0.05	--	--	--	--

VOI rev. 4/85

Certified by Hart Bichler

APPENDIX II

LIST OF DIAMOND DRILL-HOLES STORED AT THE WAYSIDE PROPERTY, GOLDBRIDGE, B.C.

D.D.H.	LOCATION	CORE SIZE	REMARKS
Hole 5	O	AQ	?
Hole 6	O	AQ	?
DDH 11	O	AQ	?
79-S-6	O	AQ	Incomplete MSU sulphides missing
80-S-2	O	AQ	" "
80-S-8	O	AQ	" "
80-S-9	O	AQ	
80-S-10	O	AQ	
84-C-8	L		
84-C-9	L		
84-WS-1	S		
84-D-3	S		
84-D-4	S		
84-D-5	L		
84-D-7	L		
84-D-10	L		
84-D-11	L		
85-01	L	NQ	
85-02	L	NQ	
85-03	L	NQ	
85-04	L	NQ	

85-05	L	NQ	
85-D-5	S	NQ	Continuation of 85-05
85-06	L	NQ	
85-D-6	S	NQ	Continuation of 85-06

n.b. O - Open core shack near lakeside down trail from ddh 79-S-6

L - Large core shack (locked) near Wayside No. 5 adit

S - Small core shack (locked) near Wayside No. 5 adit

This report has been prepared by:

W.P. STOKES, P.Eng.

and

R.S. TOLBERT

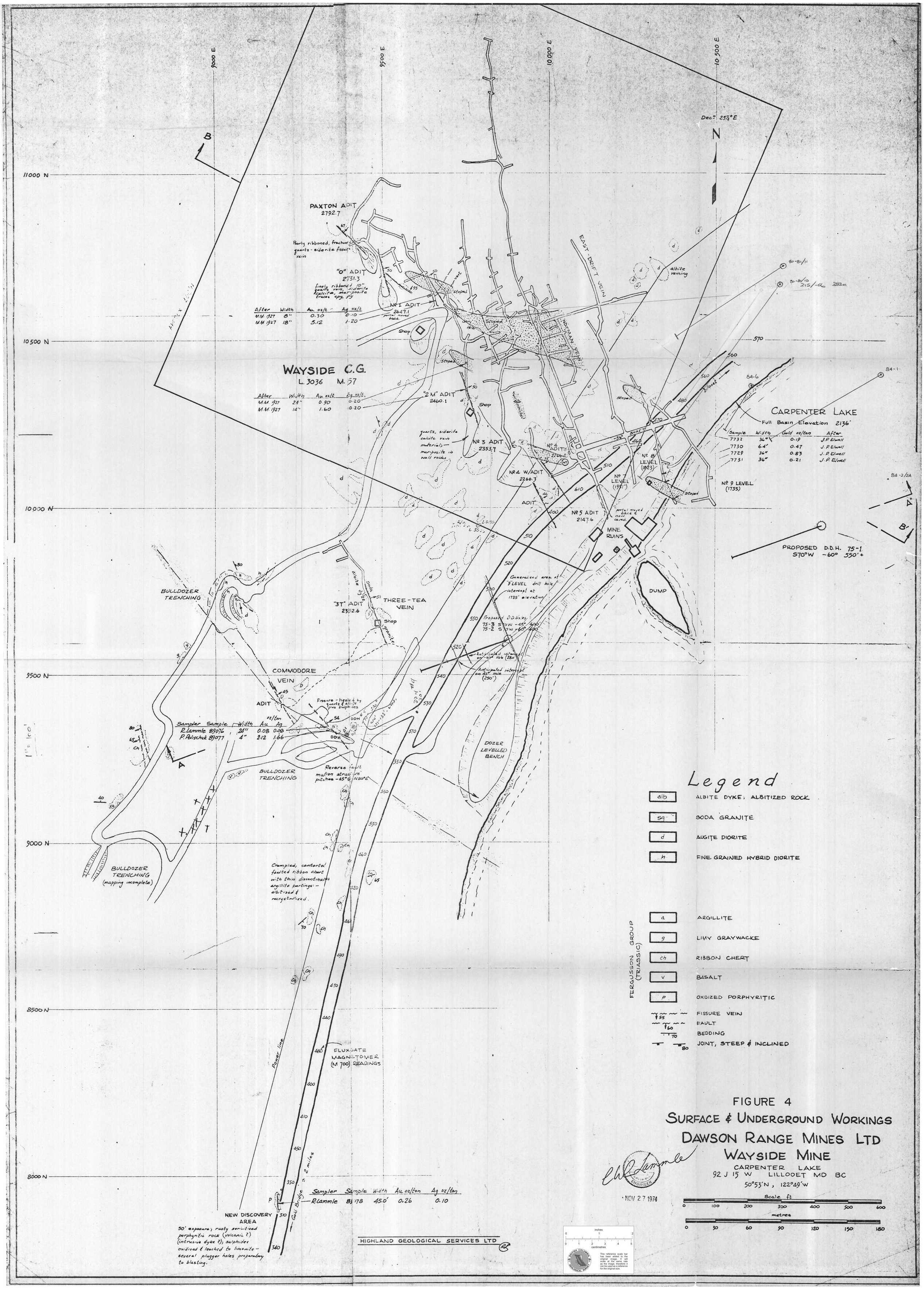
9000 E
9500 E
10 000 E
10 500 E
11000 N
10 500 N
10 000 N
9500 N
9000 N
8500 N
8000 N
Decl.n 25½° E
N
B
PAXTON ADIT
2792.7
Poorly ribboned, fractured quartz - siderite fissure vein
"O" ADIT
2731.3
finely ribboned 10" quartz vein, siderite calcite, mariposite traces cpy, py
Nº 1 ADIT
2647.1
portal mined back
Shop
WAYSIDE C.G.
L. 3036 M. 57
After Width Au oz/t Ag oz/t
M.M. 1927 8" 0.30 0.10
M.M. 1927 18" 5.12 1.20
After Width Au oz/t Ag oz/t
M.M. 1927 24" 0.90 0.20
M.M. 1927 14" 1.60 0.20
"2 M" ADIT
2460.1
quartz, siderite calcite vein materials — mariposite in wall rocks
Nº 3 ADIT
2353.7
Nº 4 ADIT
2266.4
Nº 4 W ADIT
2266.3
ADIT
Nº 5 ADIT
2147.6
portal mined back & now caved.
MINE RUINS
DUMP
EAST - DRIFT VEIN
NORMAN VEIN
albite veining
stoped
Nº 8 LEVEL (1923)
Nº 7 LEVEL (1931)
Nº 9 LEVEL (1735)
SHAFT
Billooet
CARPENTER LAKE
Full Basin Elevation 2136'
Sample Width Gold oz/ton After
7732 36" 0.19 J.P. Elwell
7730 6.4' 0.47 J.P. Elwell
7729 36" 0.83 J.P. Elwell
7731 36" 0.21 J.P. Elwell
80-81/11
80-81/10
215/-Eb 383m
84-1
84-6
84-2/2A
A'
B'
PROPOSED D.D.H. 75-1
S70°W -60° 550'+
Generalized area of "9" LEVEL drill hole intercept at 1735' elevation
Proposed D.D. Holes
75-3 S70W -45° 400'
75-2 S70W -60° 400'
Anticipated intercept on -45° Hole (280')
Anticipated intercept on -60° Hole (250')
BULLDOZER TRENCHING
"3T" ADIT
2352.6
THREE-TEA VEIN
albite dyke
soda granite
COMMODORE VEIN
ADIT
Fissure - healed by quartz & albite plus sulphides
DDH
Sampler Sample Width Au oz/ton Ag oz/ton
R.Lammle 89076 24" 0.08 0.08
P. Polischuk 89077 4" 2.12 1.66
BULLDOZER TRENCHING
Reverse fault mullion structure pitches -65° @ N80°E
DOZER LEVELLED BENCH
BULLDOZER TRENCHING (mapping incomplete)
Crumpled, contorted faulted ribbon chert with thin discontinuous argillite partings: — albitized & recrystallized.
FLUXGATE MAGNETOMER (M 700) READINGS
Power line
Gold Bridge ≈ 2 miles
Sampler Sample Width Au oz/ton Ag oz/ton
R.Lammle 89078 45.0' 0.26 0.10
NEW DISCOVERY AREA
50' exposure; rusty sericitized porphyritic rock (volcanic ?) (intrusive dyke ?); sulphides oxidized & leached to limonite — several plugger holes preparatory to blasting.
HIGHLAND GEOLOGICAL SERVICES LTD
Legend
alb ALBITE DYKE; ALBITIZED ROCK
sg SODA GRANITE
d AUGITE DIORITE
h FINE GRAINED HYBRID DIORITE
FERGUSSON GROUP (TRIASSIC)
a ARGILLITE
g LIMY GRAYWACKE
ch RIBBON CHERT
v BASALT
p OXIDIZED PORPHYRITIC
FISSURE VEIN
FAULT
BEDDING
JOINT, STEEP & INCLINED
FIGURE 4
SURFACE & UNDERGROUND WORKINGS
DAWSON RANGE MINES LTD
WAYSIDE MINE
CARPENTER LAKE
92 J 15 W LILLOOET MD BC
50°53'N, 122°49'W
NOV 27 1974
Scale ft
0 100 200 300 400 500 600
metres
0 30 60 90 120 150 180
inches
centimetres
This reference scale bar has been added to the original image. It will scale at the same rate as the image, therefore it can be used as a reference for the original size.

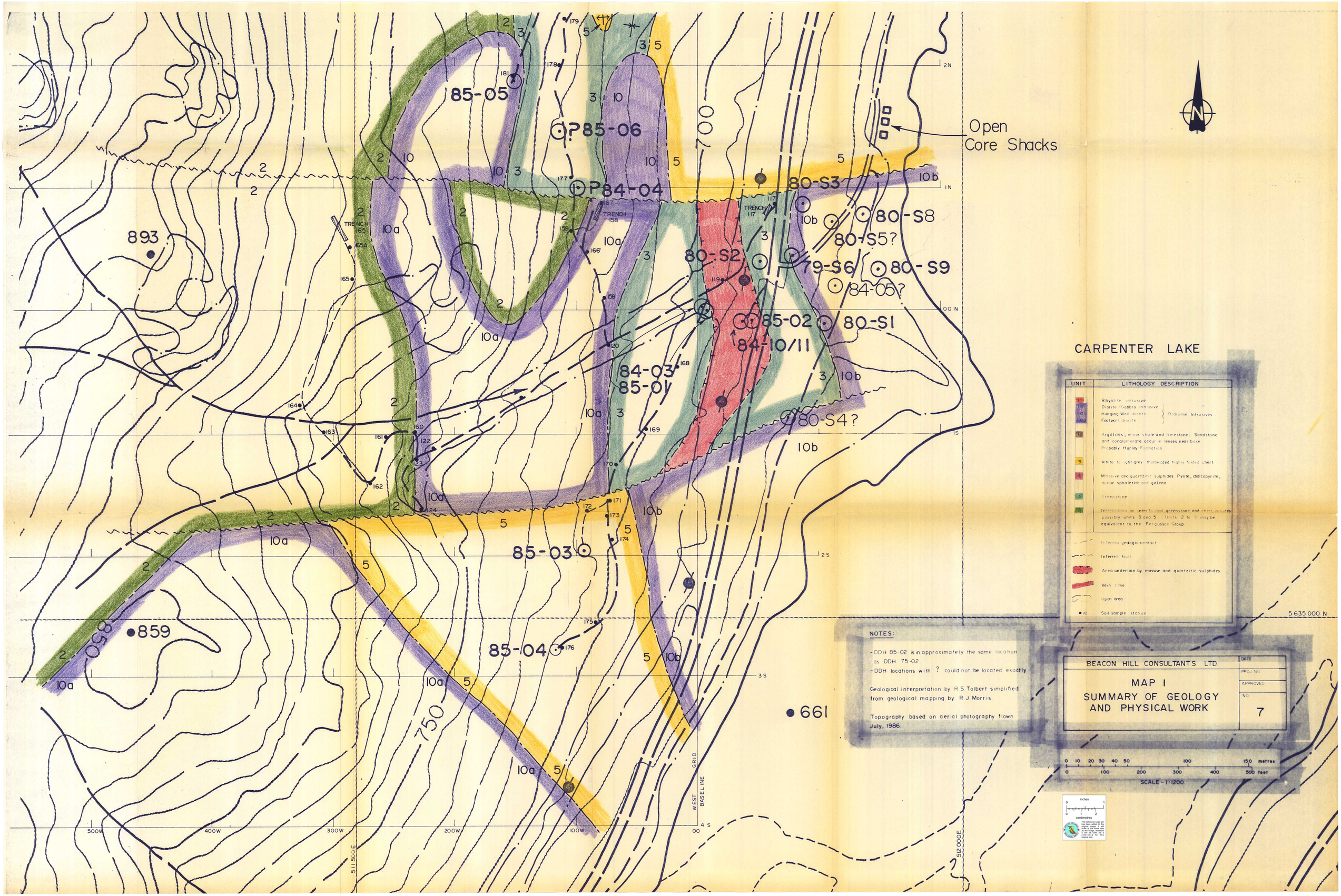

CARPENTER LAKE
Open Core Shacks
85-05
?85-06
P84-04
80-S3
80-S8
80-S5?
80-S2
79-S6
80-S9
84-05?
85-02
80-S1
84-10/11
84-03
85-01
80-S4?
85-03
85-04
893
859
661
TRENCH 165
TRENCH 158
TRENCH 117
700
750
850
2N
1N
00 N
1S
2S
3S
4S
500W
400W
300W
200W
100W
00
WEST GRID BASELINE
5 635 000 N
511 500E
512 000E
UNIT
LITHOLOGY DESCRIPTION
Rhyolite intrusive
Diorite / Gabbro intrusive
Hanging Wall diorite
Footwall diorite
Bralorne Intrusives
Argillites, minor shale and limestone. Sandstone and conglomerate occur in lenses near base. Probably Hurley Formation.
White to light grey thinbedded highly folded chert.
Massive and quartzitic sulphides. Pyrite, chalcopyrite, minor sphalerite and galena
Greenstone
Interbedded or interfolded greenstone and chert, includes possibly units 3 and 5. Units 2 to 5 may be equivalent to the Fergusson Group.
Inferred geologic contact
Inferred fault
Area underlain by massive and quartzitic sulphides
Vein zone
Open area
Soil sample station
NOTES:
- DDH 85-02 is in approximately the same location as DDH 75-02
- DDH locations with ? could not be located exactly
Geological interpretation by R.S. Tolbert simplified from geological mapping by R.J. Morris
Topography based on aerial photography flown July, 1986.
BEACON HILL CONSULTANTS LTD.
MAP I
SUMMARY OF GEOLOGY AND PHYSICAL WORK
DATE
PROJ NO
APPROVED
NO
7
0 10 20 30 40 50 100 150 metres
0 100 200 300 400 500 feet
SCALE - 1:1200

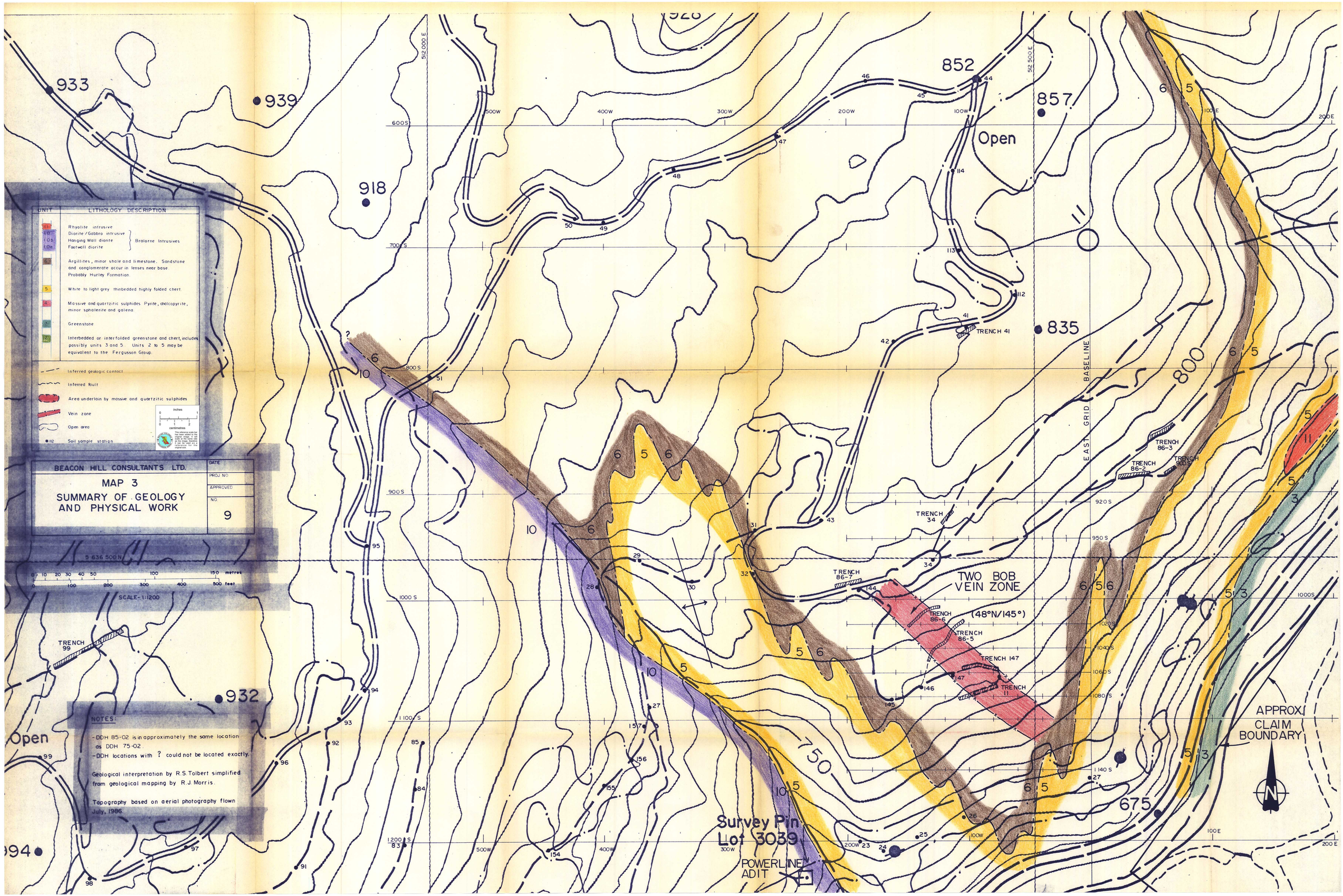
UNIT
LITHOLOGY DESCRIPTION
11 Rhyolite intrusive
10c Diorite/Gabbro intrusive
10b Hanging Wall diorite
10a Footwall diorite
Bralorne Intrusives
6 Argillites, minor shale and limestone. Sandstone and conglomerate occur in lenses near base. Probably Hurley Formation.
5 White to light grey thinbedded highly folded chert.
4 Massive and quartzitic sulphides. Pyrite, chalcopyrite, minor sphalerite and galena.
3 Greenstone
2 Interbedded or interfolded greenstone and chert, includes possibly units 3 and 5. Units 2 to 5 may be equivalent to the Fergusson Group.
Inferred geologic contact
Inferred fault
Area underlain by massive and quartzitic sulphides
Vein zone
Open area
112 Soil sample station
inches
centimetres
BEACON HILL CONSULTANTS LTD.
MAP 3
SUMMARY OF GEOLOGY AND PHYSICAL WORK
DATE
PROJ NO.
APPROVED
NO.
9
5 636 500 N
metres
feet
SCALE- 1:1200
NOTES:
- DDH 85-02 is in approximately the same location as DDH 75-02.
- DDH locations with ? could not be located exactly.
Geological interpretation by R.S. Tolbert simplified from geological mapping by R.J. Morris.
Topography based on aerial photography flown July, 1986.
933
939
918
932
994
852
857
835
Open
Open
512 000 E
512 500 E
600 S
700 S
800 S
900 S
920 S
950 S
1000 S
1000 S
1020 S
1040 S
1060 S
1080 S
1100 S
1140 S
1200 S
500W
400W
300W
200W
100W
100E
200E
EAST GRID BASELINE
TRENCH 41
TRENCH 86-3
TRENCH 86-2
TRENCH 93
TRENCH 34
TRENCH 86-7
TWO BOB VEIN ZONE
(48°N/145°)
TRENCH 86-6
TRENCH 86-5
TRENCH 147
TRENCH 11
TRENCH 99
APPROX. CLAIM BOUNDARY
Survey Pin Lot 3039
POWERLINE
ADIT
750
675
800
N

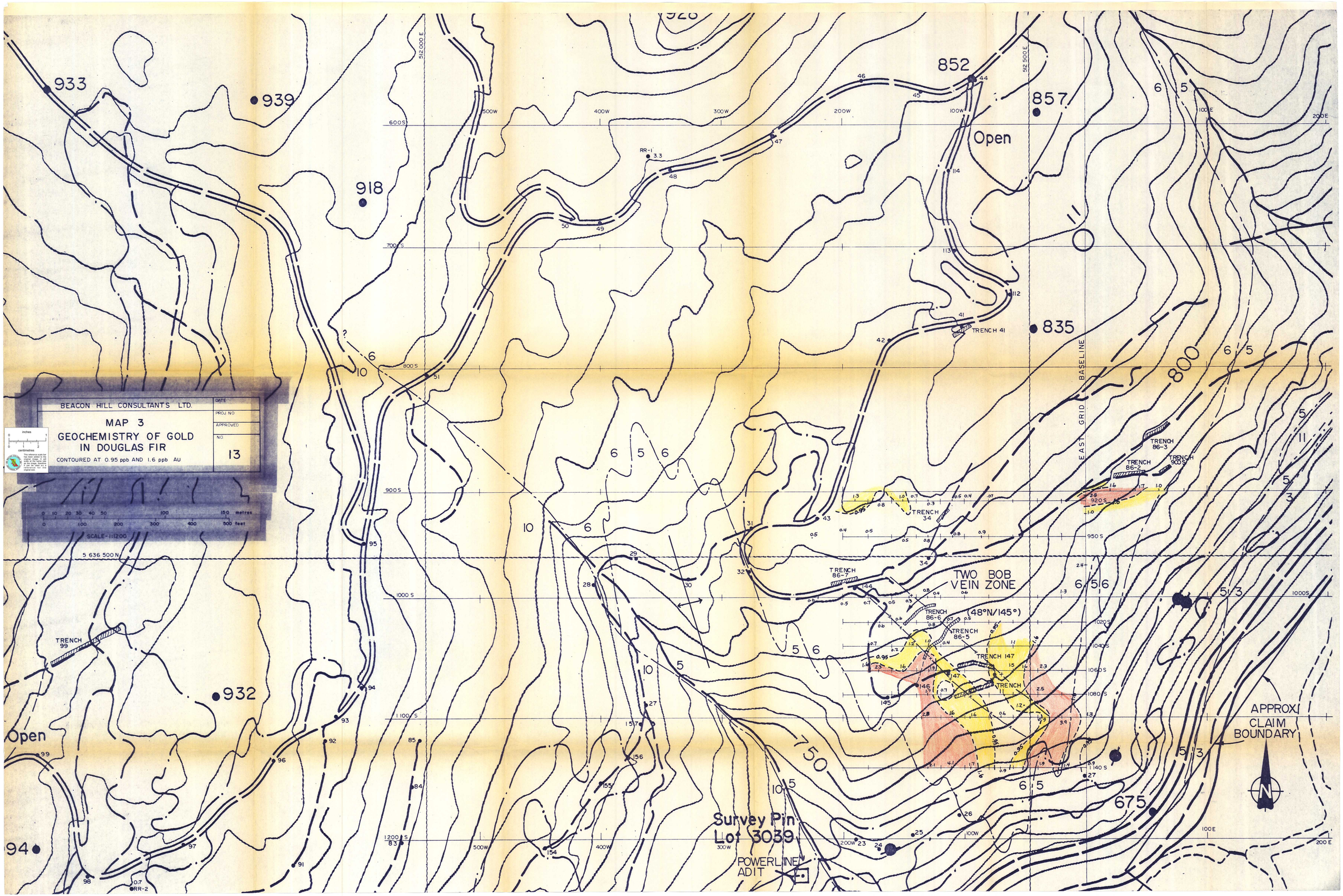
BEACON HILL CONSULTANTS LTD.
MAP 3
GEOCHEMISTRY OF GOLD
IN DOUGLAS FIR
CONTOURED AT 0.95 ppb AND 1.6 ppb AU
DATE
PROJ NO
APPROVED
NO
13
SCALE-1:1200
933
939
918
852
857
835
932
94
Open
Open
TWO BOB
VEIN ZONE
(48°N/145°)
TRENCH 41
TRENCH 34
TRENCH 86-7
TRENCH 86-6
TRENCH 86-5
TRENCH 147
TRENCH 99
TRENCH 86-3
TRENCH 86-2
TRENCH 900S
APPROX
CLAIM
BOUNDARY
Survey Pin
Lot 3039
POWERLINE
ADIT
EAST GRID BASELINE
800
750
675
5 636 500 N
512 000 E
512 500 E
600 S
700 S
800 S
900 S
950 S
1000 S
1100 S
1200 S
500W
400W
300W
200W
100W
100E
200E

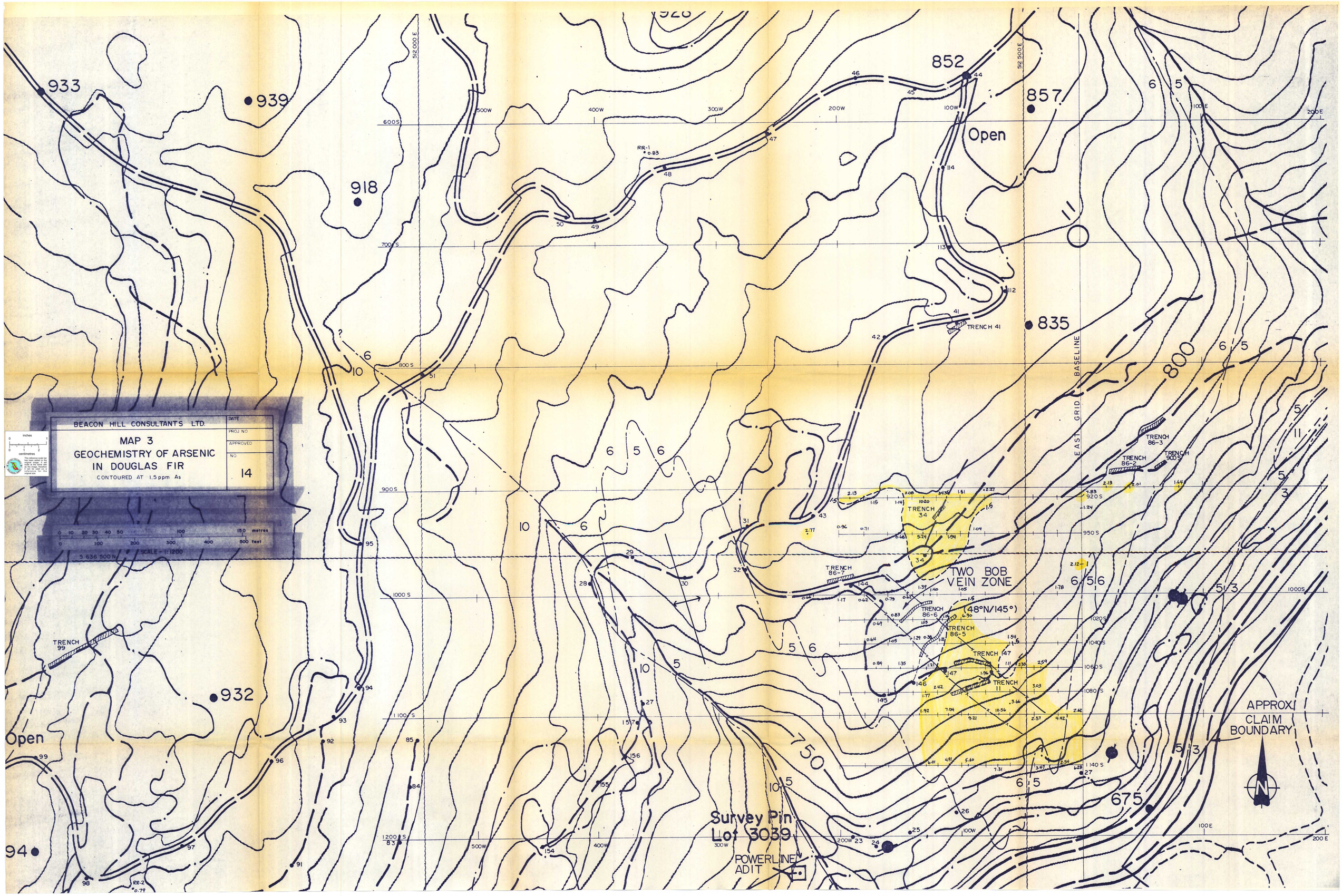
BEACON HILL CONSULTANTS LTD.
MAP 3
GEOCHEMISTRY OF ARSENIC
IN DOUGLAS FIR
CONTOURED AT 1.5 ppm As
DATE
PROJ NO
APPROVED
NO
14
SCALE - 1:1200
933
939
918
932
94
852
857
835
Open
Open
TWO BOB
VEIN ZONE
(48°N/145°)
TRENCH 34
TRENCH 41
TRENCH 86-7
TRENCH 86-6
TRENCH 86-5
TRENCH 147
TRENCH 11
TRENCH 86-3
TRENCH 86-2
TRENCH 50S
TRENCH 99
Survey Pin
Lot 3039
POWERLINE
ADIT
APPROX
CLAIM
BOUNDARY
EAST GRID BASELINE
512 000 E
512 500 E
3 636 500 N
750
800
675

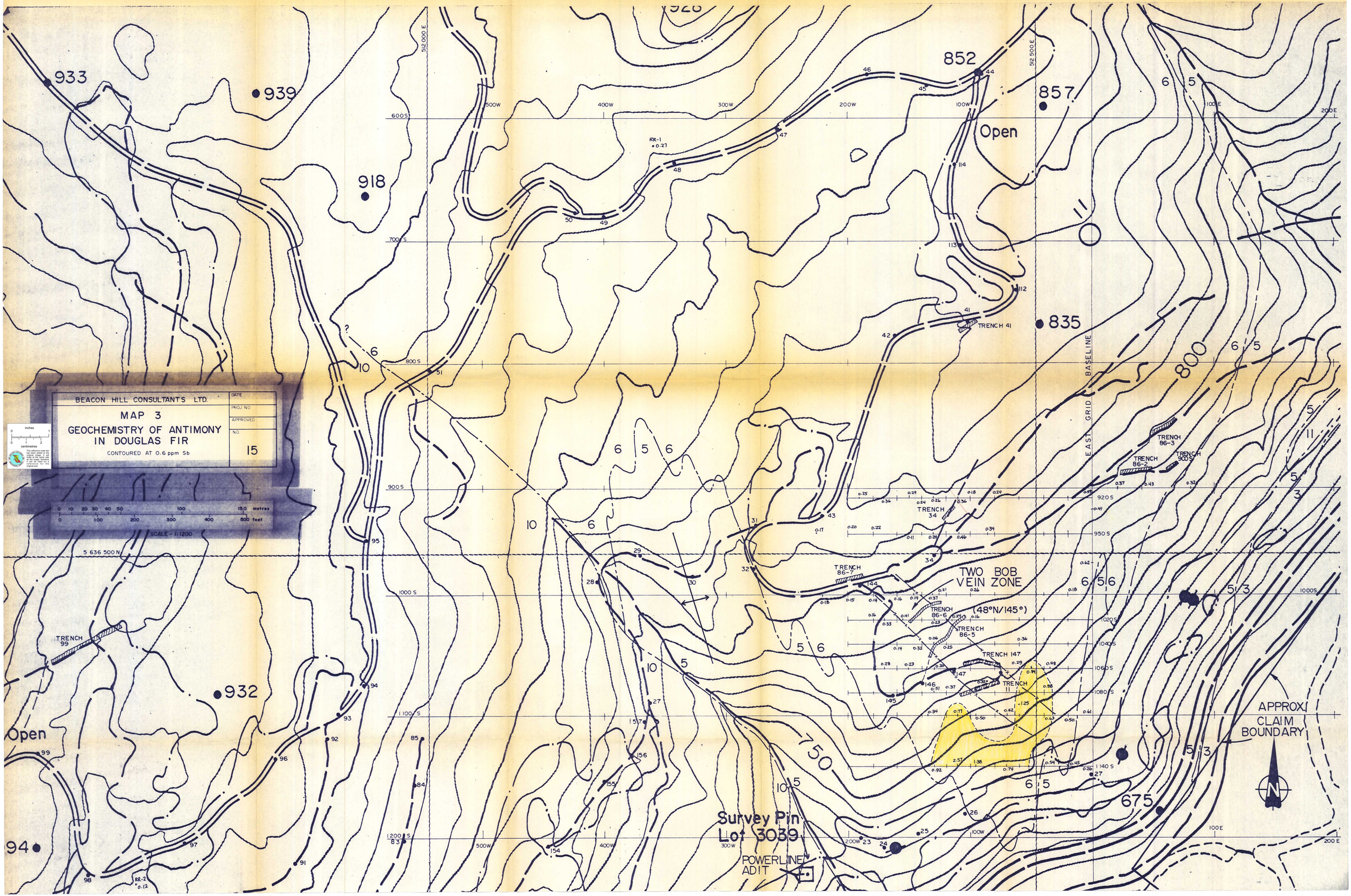
BEACON HILL CONSULTANTS LTD.
MAP 3
GEOCHEMISTRY OF ANTIMONY IN DOUGLAS FIR
CONTOURED AT 0.6 ppm Sb
DATE
PROJ NO
APPROVED
NO
15
SCALE - 1:1200
933
939
918
852
857
835
932
94
Open
Open
TWO BOB VEIN ZONE
(48°N/145°)
TRENCH 41
TRENCH 34
TRENCH 86-7
TRENCH 86-6
TRENCH 86-5
TRENCH 147
TRENCH 11
TRENCH 86-3
TRENCH 86-2
TRENCH 900S
TRENCH 99
APPROX. CLAIM BOUNDARY
Survey Pin Lot 3039
POWERLINE ADIT
EAST GRID BASELINE
800
750
675
5 636 500 N
512 000 E
512 500 E
600 S
700 S
800 S
900 S
1000 S
1100 S
1200 S
500W
400W
300W
200W
100W
100E
200E
920 S
950 S
1020 S
1040 S
1060 S
1080 S
1140 S



True North
Grid North
0° 12'

AMAZON PETROLEUM CORP.
WAYSIDE PROPERTIES

0 100 200 300 400 500 metres

inches 0 1 2
centimetres 0 1 2 3 4 5

This reference scale bar has been added to the original image. It will scale at the same rate as the image, therefore it can be used as a reference for the original size.

LEGEND
- Roads: Paved
- Other
- Trail
- Railway
- Contours: Index
- Intermediate
- Depression
- Spot Height
- Building
- Fence
- Power Pole
- Creeks: Definite
- Indefinite
- Ditch
- Swamps: Wet
- Treed
- Sand Bar
- Cultivated
- Timber Edge
- Air Photo Centre

FIGURE 19

Scale: 1:5000	Contour Interval: 10m
Map Reference: 92J/15	
Grid: U.T.M.	U.T.M. Zone: 10

HUGH HAMILTON LTD.
850 West 15th Street, North Vancouver
British Columbia, Canada V7P 1M8

Project No.: 86-083	Date: August 1986
Mapper: R.C.	Drafter: C.R.