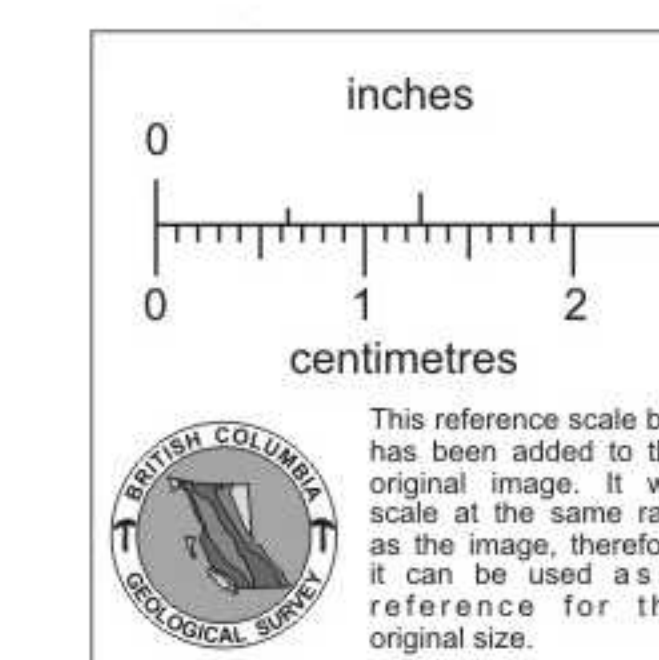
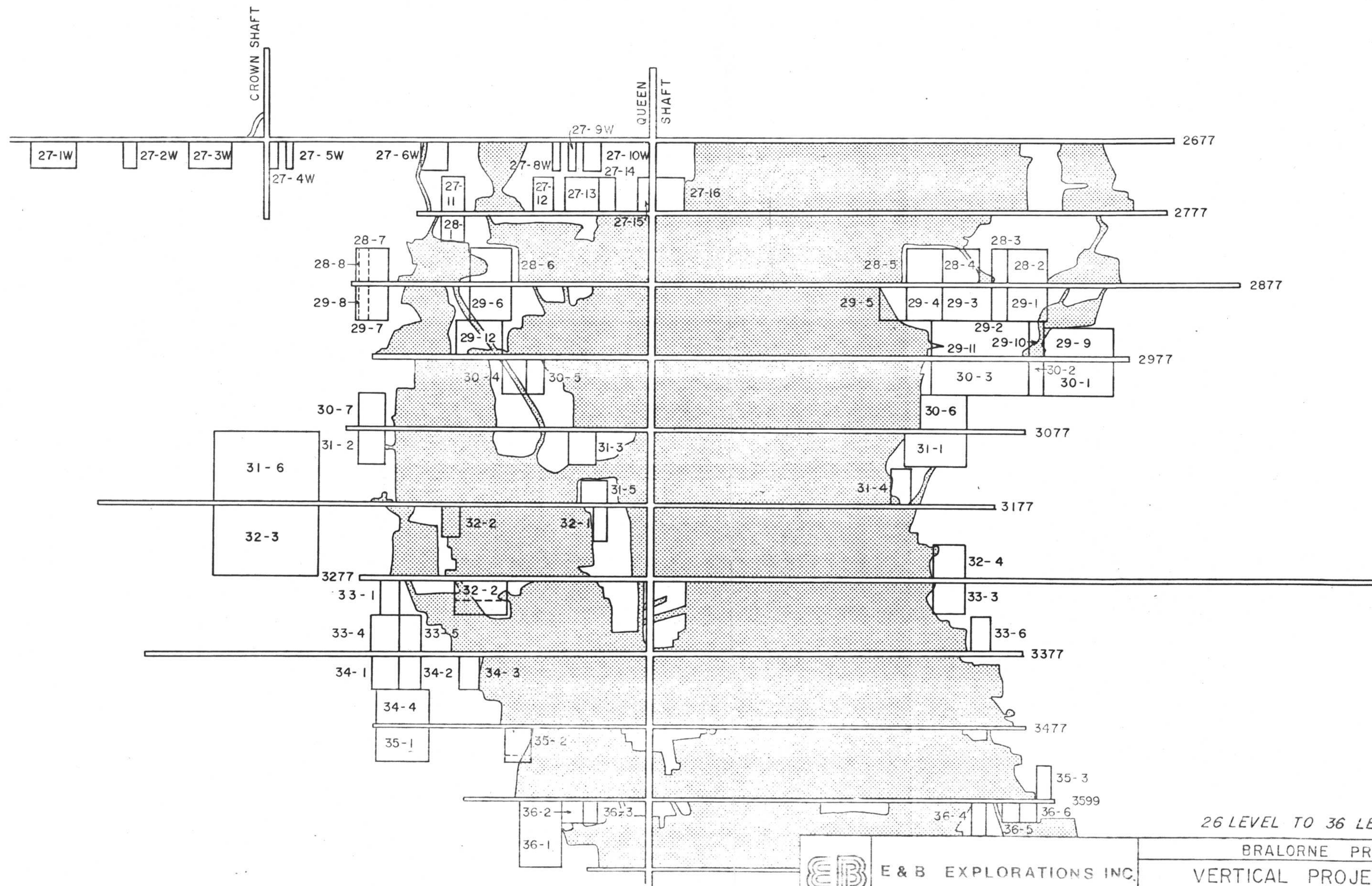



East

West



26 LEVEL TO 36 LEVEL 092)

DRAFT

 E & B EXPLORATIONS INC. VANCOUVER CANADA			BRALORNE PROJECT		
			VERTICAL PROJECTION OF 77B VEIN		
DATE	OFFICE	DEPARTMENT	MAP INDEX NO.	SCALE	DRAWING NO.
3-16-82			820394	1" = 200'	23