

WEST

EAST

Trace of vein and fault

51 B VEIN / 73 VEIN

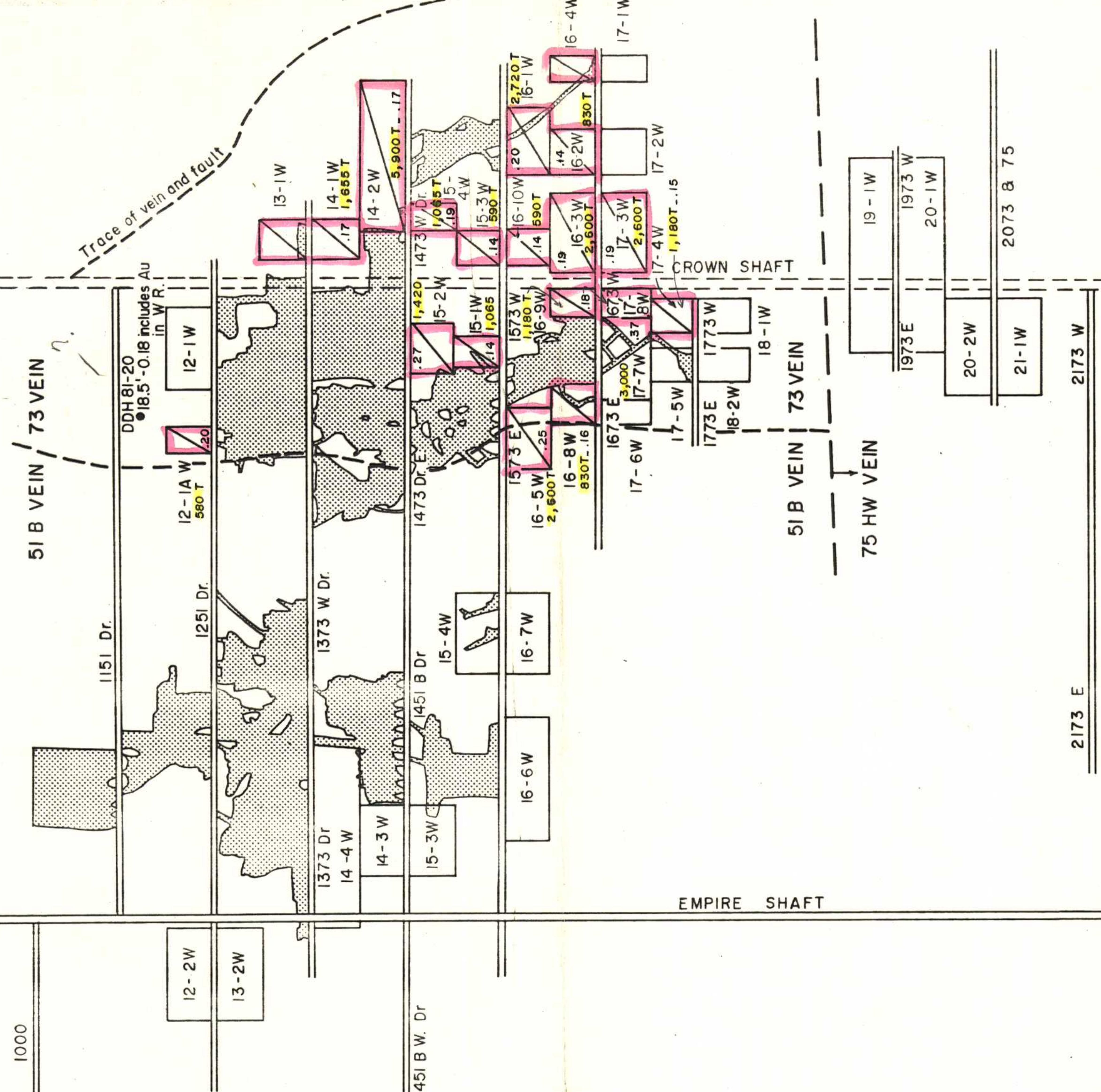
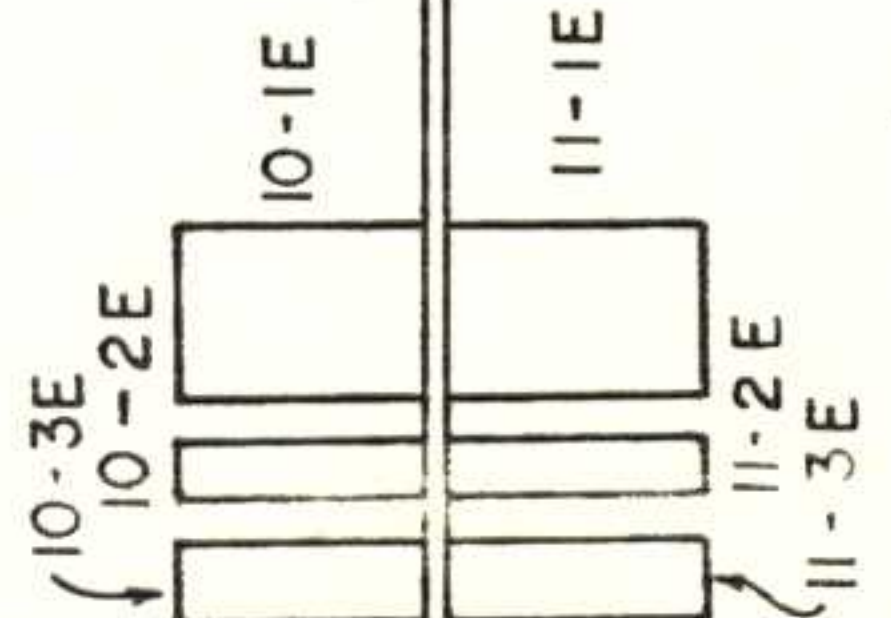
DDH 81-20  
18.5'-0.18 includes Au  
in W.R.

CROWN SHAFT

EMPIRE SHAFT

51 B VEIN / 73 VEIN

75 HW VEIN



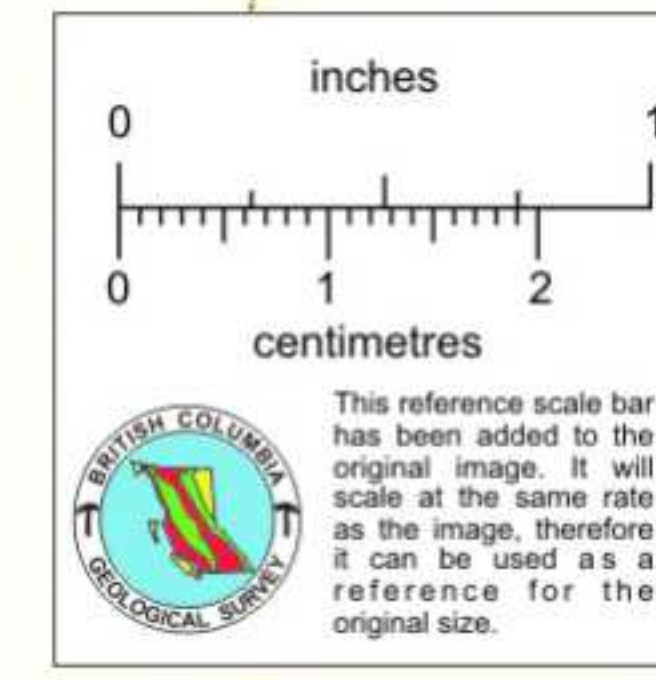
READILY AVAILABLE ORE BLOCK

11 LEVEL TO 21 LEVEL 0921

BRALORNE PROJECT

VERTICAL PROJECTION OF 51 B 73 & 75 HW VEINS

DRAFT



<b>E &amp; B EXPLORATIONS INC.</b> VANCOUVER CANADA		11 LEVEL TO 21 LEVEL 0921 <b>BRALORNE PROJECT</b> <b>VERTICAL PROJECTION OF 51 B 73 &amp; 75 HW VEINS</b>		
DATE	OFFICE	DEPARTMENT	MAP INDEX NO.	DRAWING NO.
3-12-82	Van.		<b>820385</b>	14
			SCALE	
			1" = 200'	