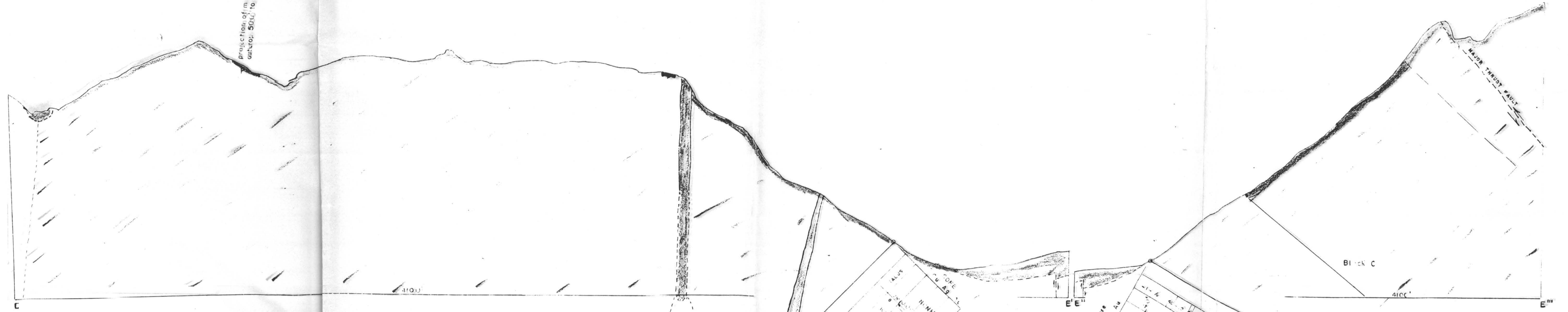

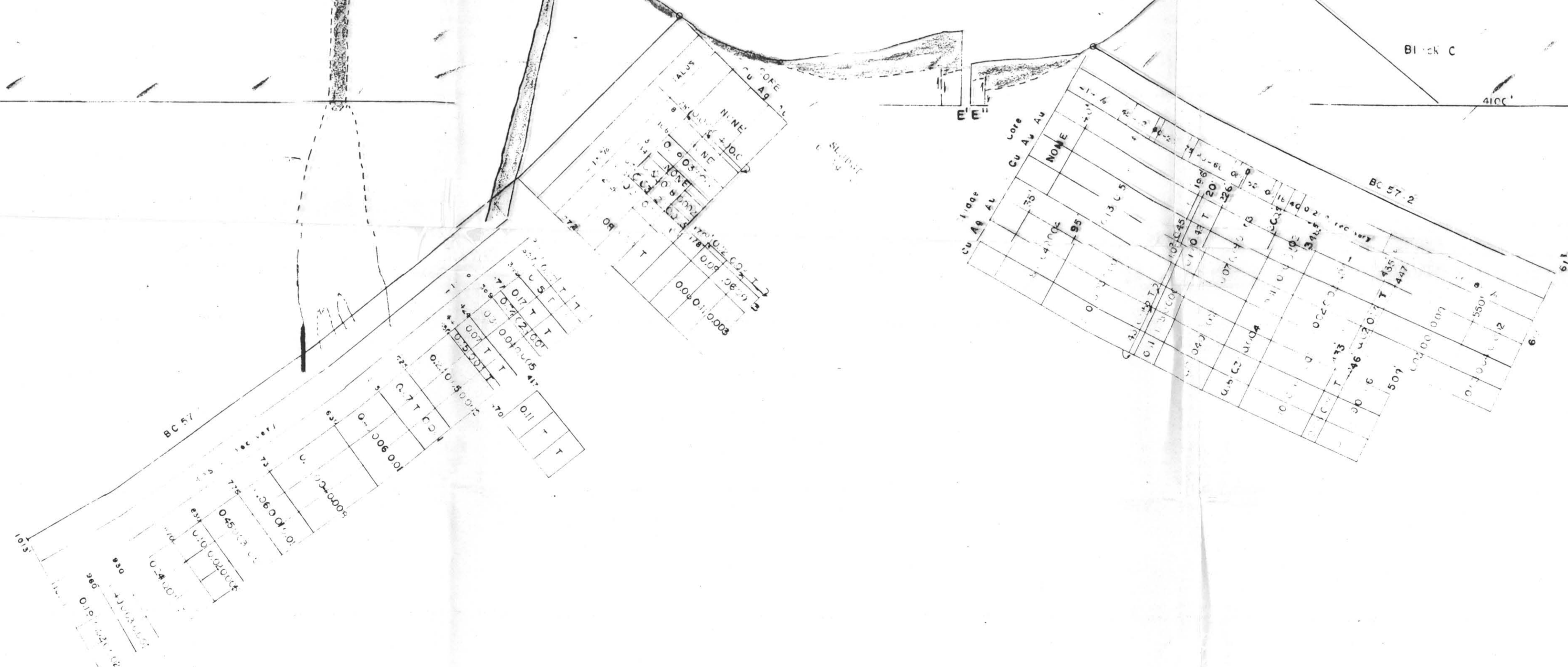


hole intended to examine area west of dyke but stopped when program terminated

projection of mineralized zone about 300' to north



- Sandstone
- Tuff & Murine
- Tertiary andesite
- Permian shale
- Syenite
- Orthoclase pegmatite
- Aplite
- Lamprophyre
- visible copper mineralization
- inferred copper mineralization
- mineralized zone south of section projected



DRAWN BY
J. D. L.
REVIEWED BY
DATE

THE AMERICAN METAL COMPANY, LIMITED

PROJECT COPPER CANYON
DD HOLE BC 57-2
BC 57-4
BC 57-E
SCALE 1"=100'
DATE NOV. 1957
AREA STIKINE RIVER, B. C.
PLATE NO. 10