

KAMLOOPS-AFTON AREA

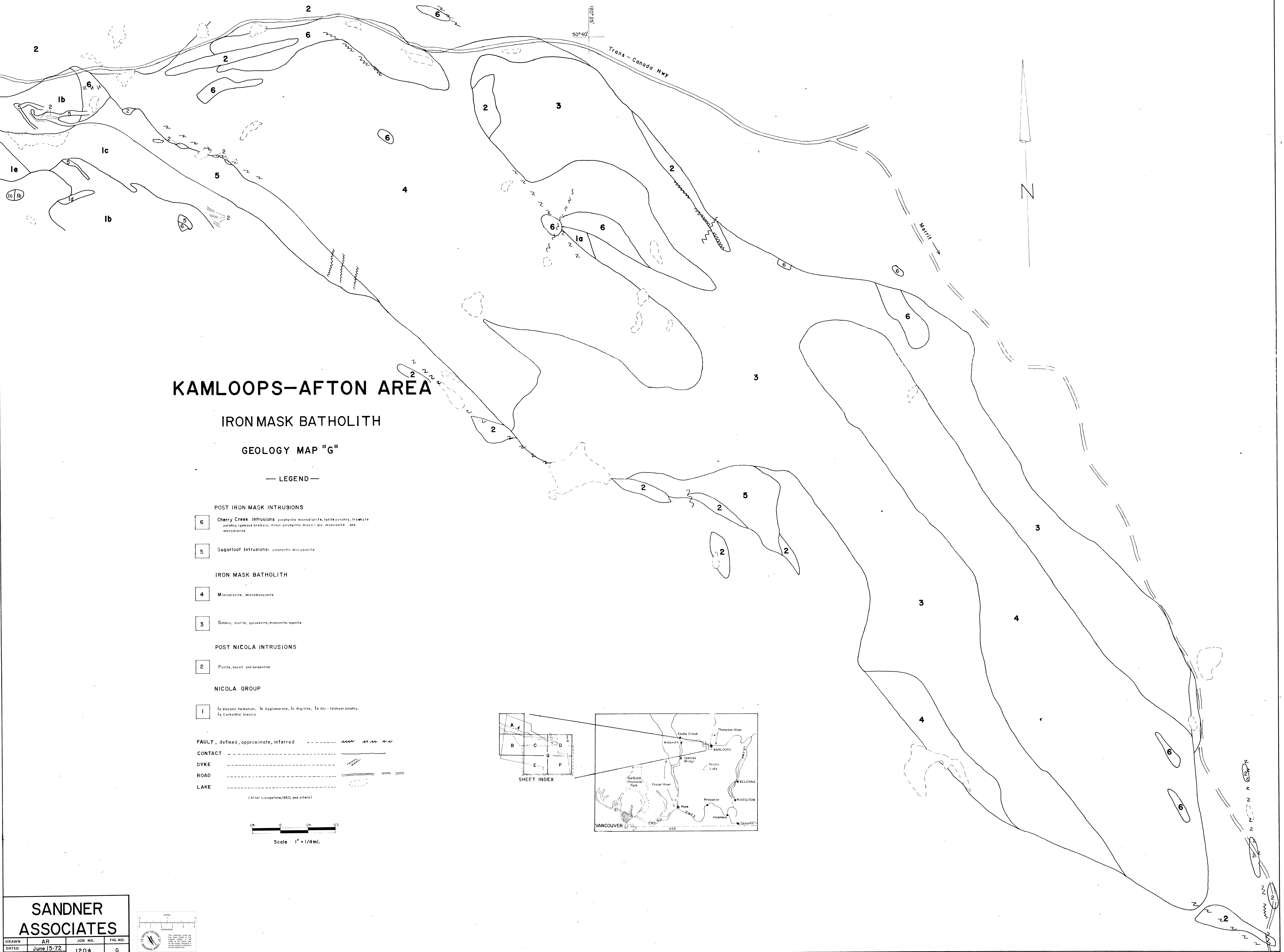
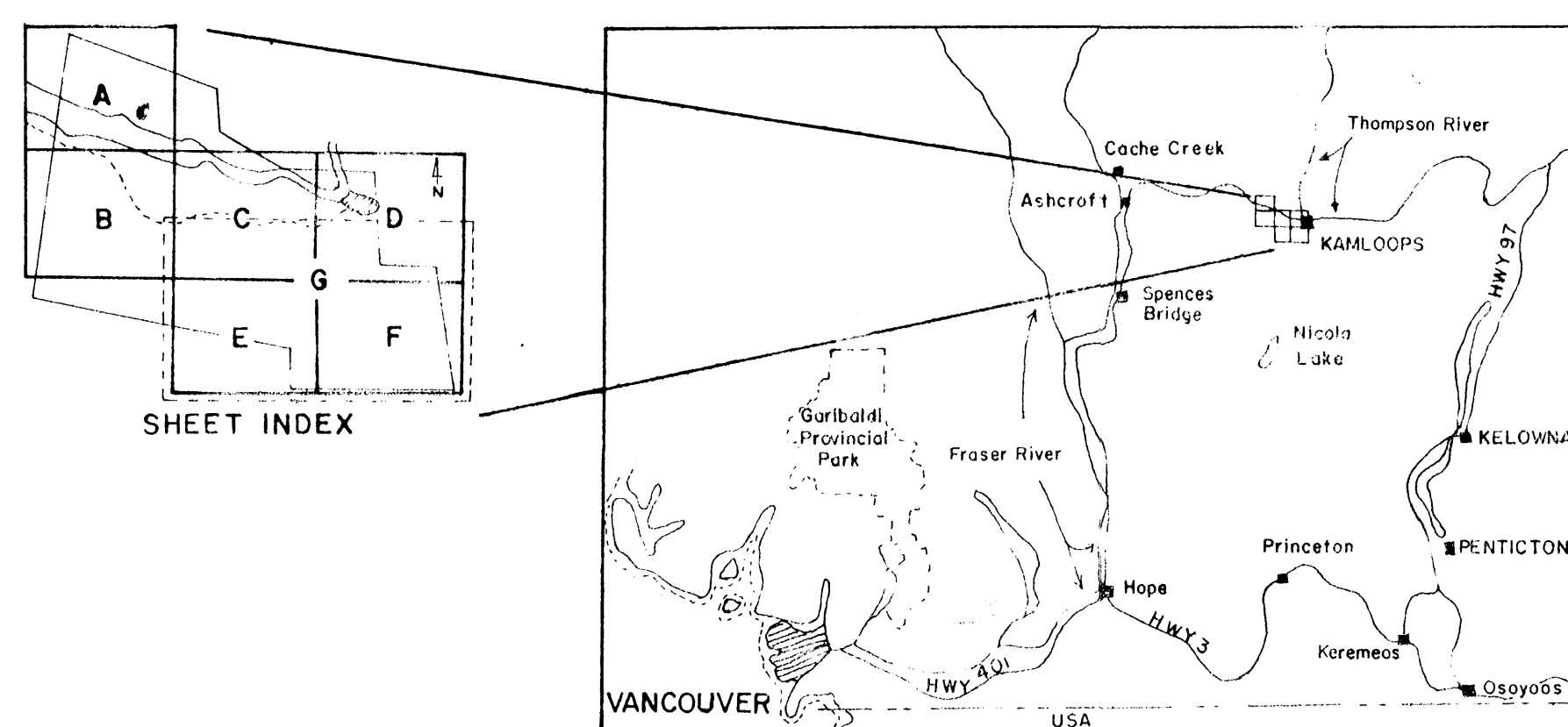
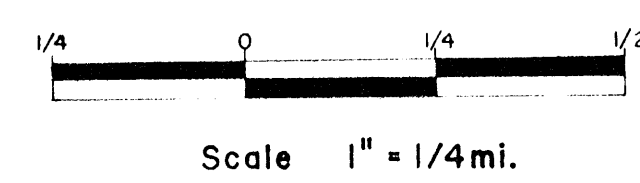
IRON MASK BATHOLITH

GEOLOGY MAP "G"

— LEGEND —

- POST IRON MASK INTRUSIONS**
- 6 Cherry Creek intrusions: porphyritic microdiorite, talite porphy, tremolite porphy, igneous breccia, minor porphyritic micro-qtz monzonite and microdiorite
 - 5 Sugarloaf intrusions: porphyritic microdiorite
- IRON MASK BATHOLITH**
- 4 Microdiorite, micromonzonite
 - 3 Gabbro, diorite, pyroxenite, monzonite, syenite
- POST NICOLA INTRUSIONS**
- 2 Picrite, basalt and serpentine
- NICOLA GROUP**
- 1 Ia Volcanic formation; Ib Agglomerate; Ic Argillite; Id Qtz-feldspar porphy; Ie Carbonate breccia

- FAULT**, defined, approximate, inferred
- CONTACT**
- DYKE**
- ROAD**
- LAKE**
- (After Livingston, 1960, and others)



SANDNER ASSOCIATES

DRAWN	AR	JOB NO.	FIG. NO.
DATED	June 15-72	1204	G
CHECKED			

