




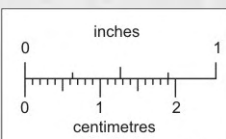
	SILVER OZ/TON	LEAD %	ZINC %	ARSENIC %	ANTIMONY %
5' CH.	19.1	17.3	11.8	0.7	0.2
3' CH.	18.7	11.3	10.7	7.5	1.1

	GOLD OZ/TON	SILVER OZ/TON	LEAD %	ZINC %	COPPER %
G NOBL					
6' CHIP	TR	6.5	4.1	5.6	TR
4.5' CHIP	TR	18.2	17.3	11.9	TR
J CORMIE	0.02	11.12	5.97	6.37	
	0.03	11.48	9.13	9.13	
	TR	11.22	16.04	11.30	
	0.03	13.40	10.89	5.80	

SKETCH MAP  
OF  
**REED'S SHOWINGS**  
MCDAME AREA, B.C.

SCALE 1 IN. = 50 FT.

-  DOLOMITE
-  QUARTZITE
-  SULFIDES



This reference scale bar has been added to the original image. It will scale at the same rate as the image, therefore it can be used as a reference for the original size.

**811310**