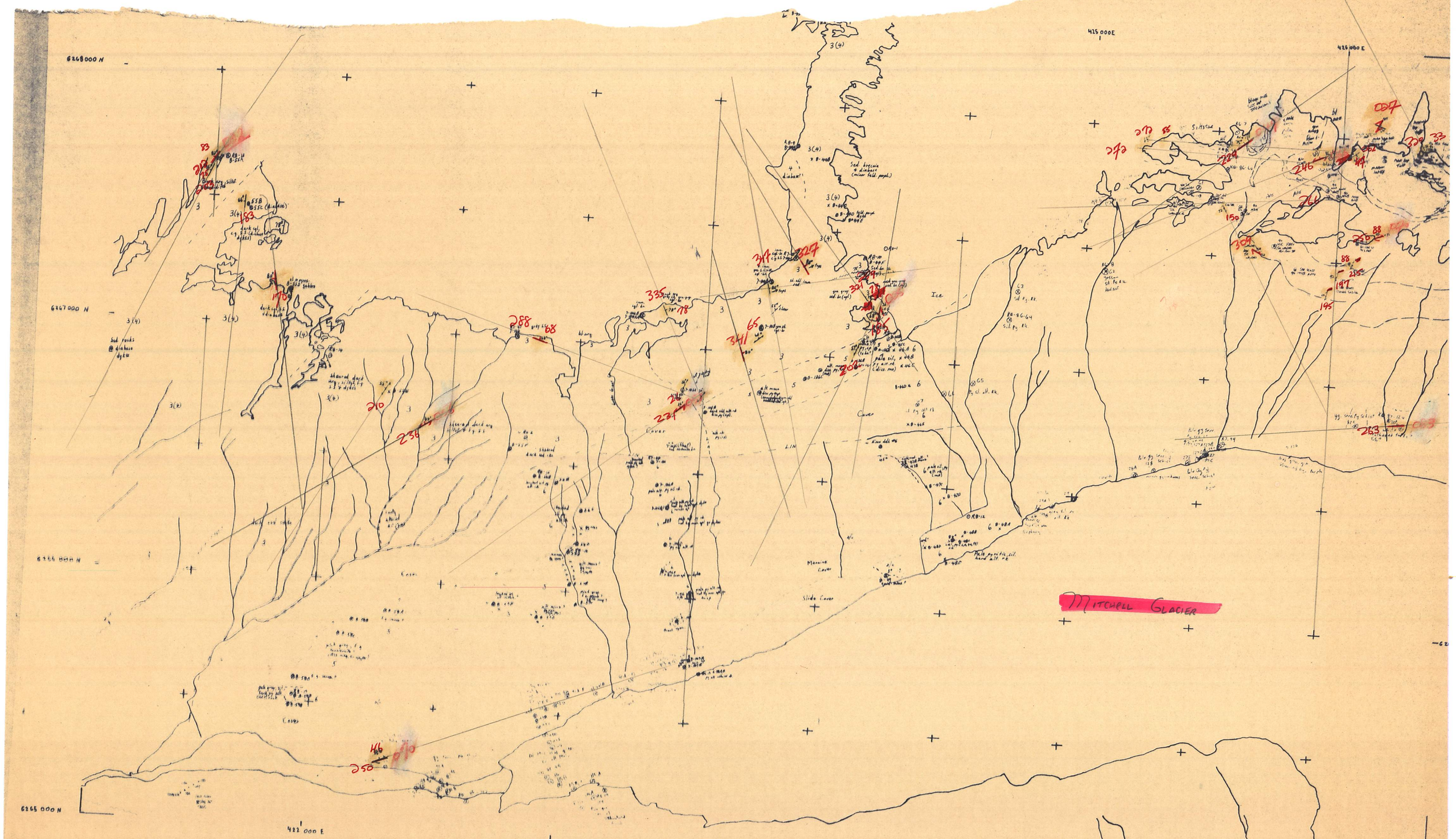

Scale ~~1:5000~~ 1:10000

0 100

Sulphurets property

Sheet 1 of 4

Scale ~~1:5000~~

0 100

Sulphurets property

Sheet 1 of 4

inches

0 1

0 1 2

centimetres

This reference scale bar has been added to the original image. It will scale at the same rate as the image, therefore it can be used as a reference for the original size.

804226

6265000 N
6264000 N
6263000 N
6262000 N
6261000 N
420 000 E
421 000 E
422 000 E
423 000 E
SULPHURETS GLACIER
Pale Rusty
Chisbougaman Slaughter
Slide Cover
old trail
Osteszot Barnite Zone
SCALE 1:5000
1:10,000
inches
centimetres
This reference scale bar has been added to the original image. It will scale at the same rate as the image, therefore it can be used as a reference for the original size.
SULPHURETS PROPERTY

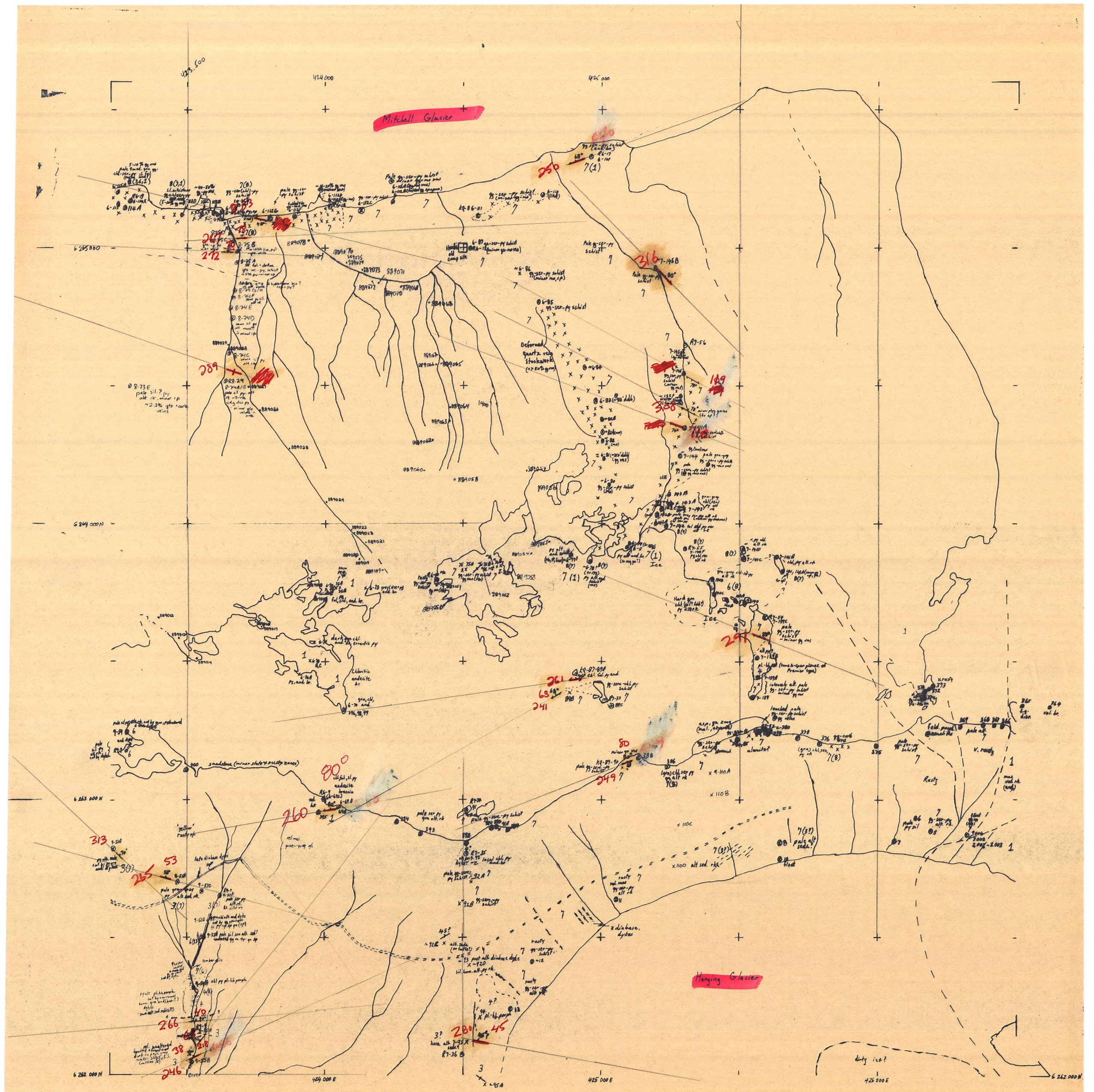

ESSO ORTHOPHOTOGRAPH MAP

1:10,000

GSC 1986 1987 1988 Work Sheet

Sheet 3

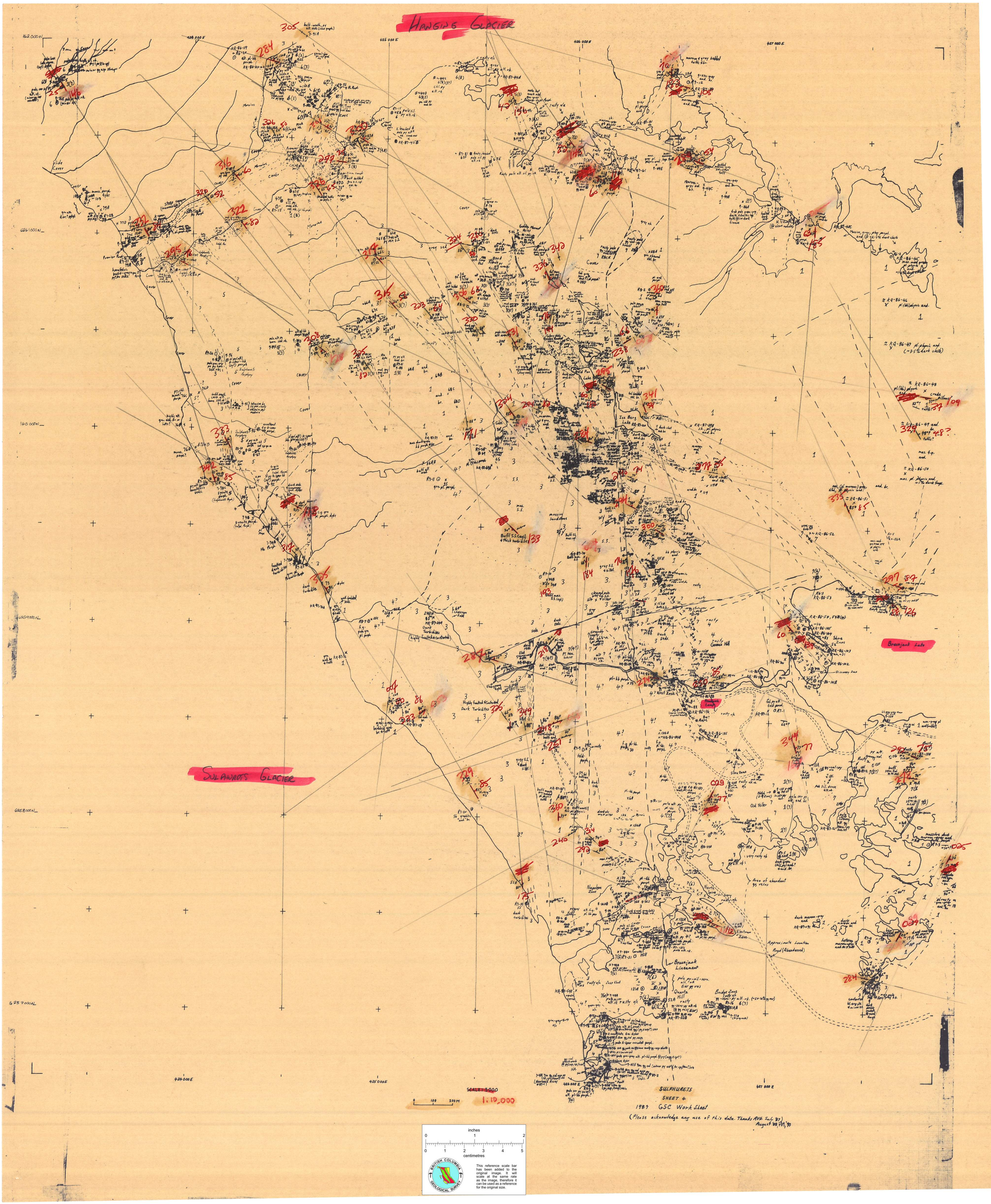
HANGING GLACIER
SULPHURETS GLACIER
Bruce Jack Lake
Newhawk Camp
Ice Berg Lake
Napoleon Zone
Electrum Zone
Bruce Jack Lineament
Bridge Zone
Area of abundant qz veins
Approximate Location Road (Abandoned)
Slide Cover
Moraine
Cover
Steep Cliffs (Inaccessible)
Highly faulted & contorted Dark Turbidites
Dark Turbidites (highly faulted & contorted)
Buff S.S. Caps & thick turbidites
Old Yeller
Gossan Hill
Quartz Hill
SULPHURETS
SHEET 4
1987 GSC Work Sheet
(Please acknowledge any use of this data. Thanks RVK Sulp '87)
August 8 '88, '89, '90
SCALE 1:5000
1:10,000
0 100 200M
inches
0 1 2
0 1 2 3 4 5
centimetres
BRITISH COLUMBIA GEOLOGICAL SURVEY
This reference scale bar has been added to the original image. It will scale at the same rate as the image, therefore it can be used as a reference for the original size.