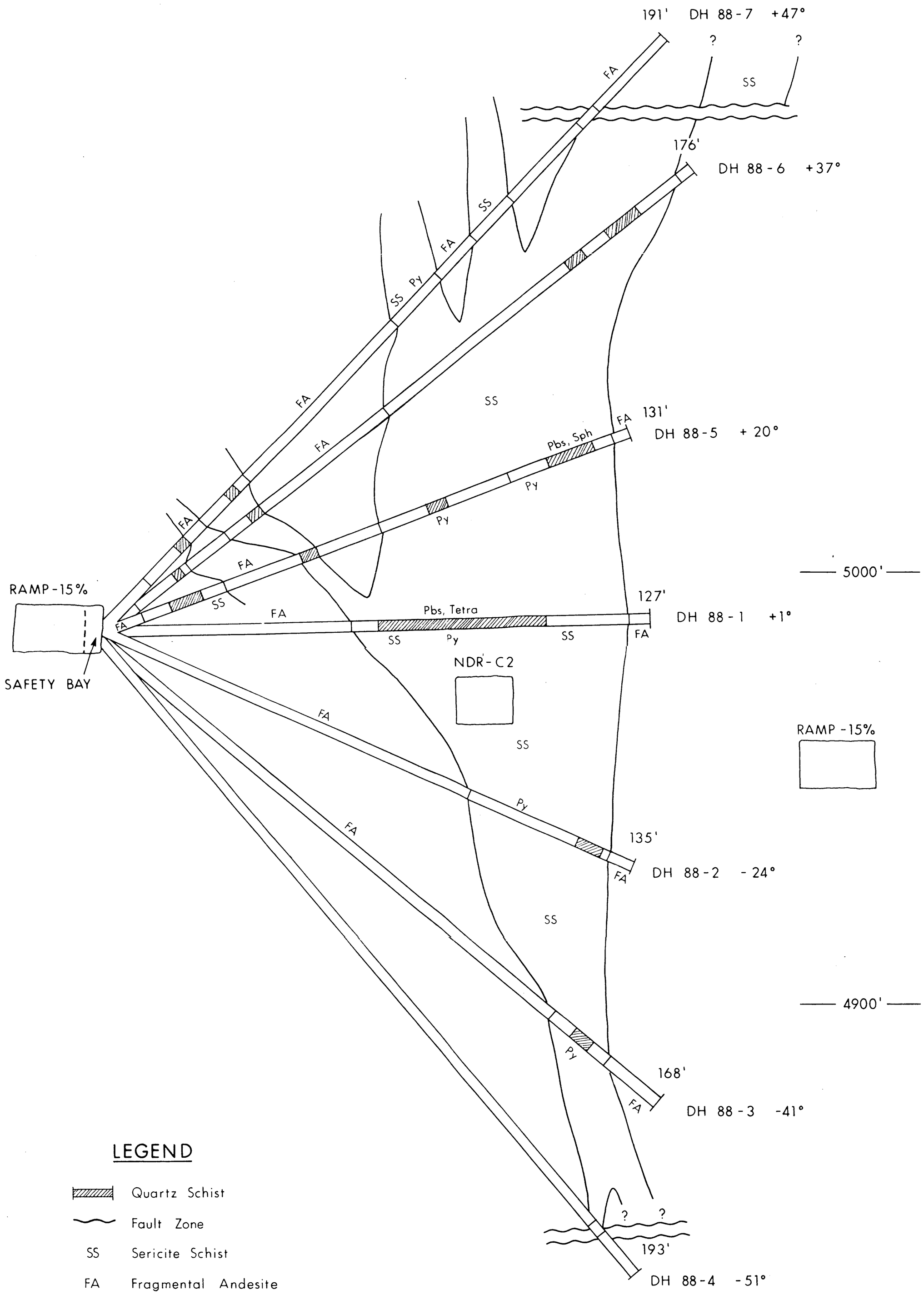


## LEGEND

| | |
|---|---|
| ▨ | Quartz Schist |
| ~ | Fault Zone |
| SS | Sericite Schist |
| FA | Fragmental Andesite |
| Py | Pyrite |
| Tetra | Tetrahedrite |
| Pbs | Galena |

PANEL No. 1 - SAFETY BAY
SECTION DRAWN AT 125° AZIMUTH

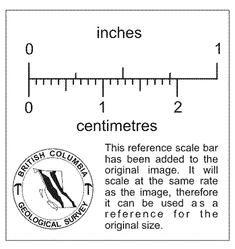


804123

CATEAR RESOURCES LTD.

GOLDWEDGE PROPERTY
GEOLOGICAL SECTION
THROUGH D.H.U. 88-1, 88-2,
88-3, 88-4, 88-5, 88-6 & 7

Scale: 1" = 20' Figure 7 Date: July, 1988

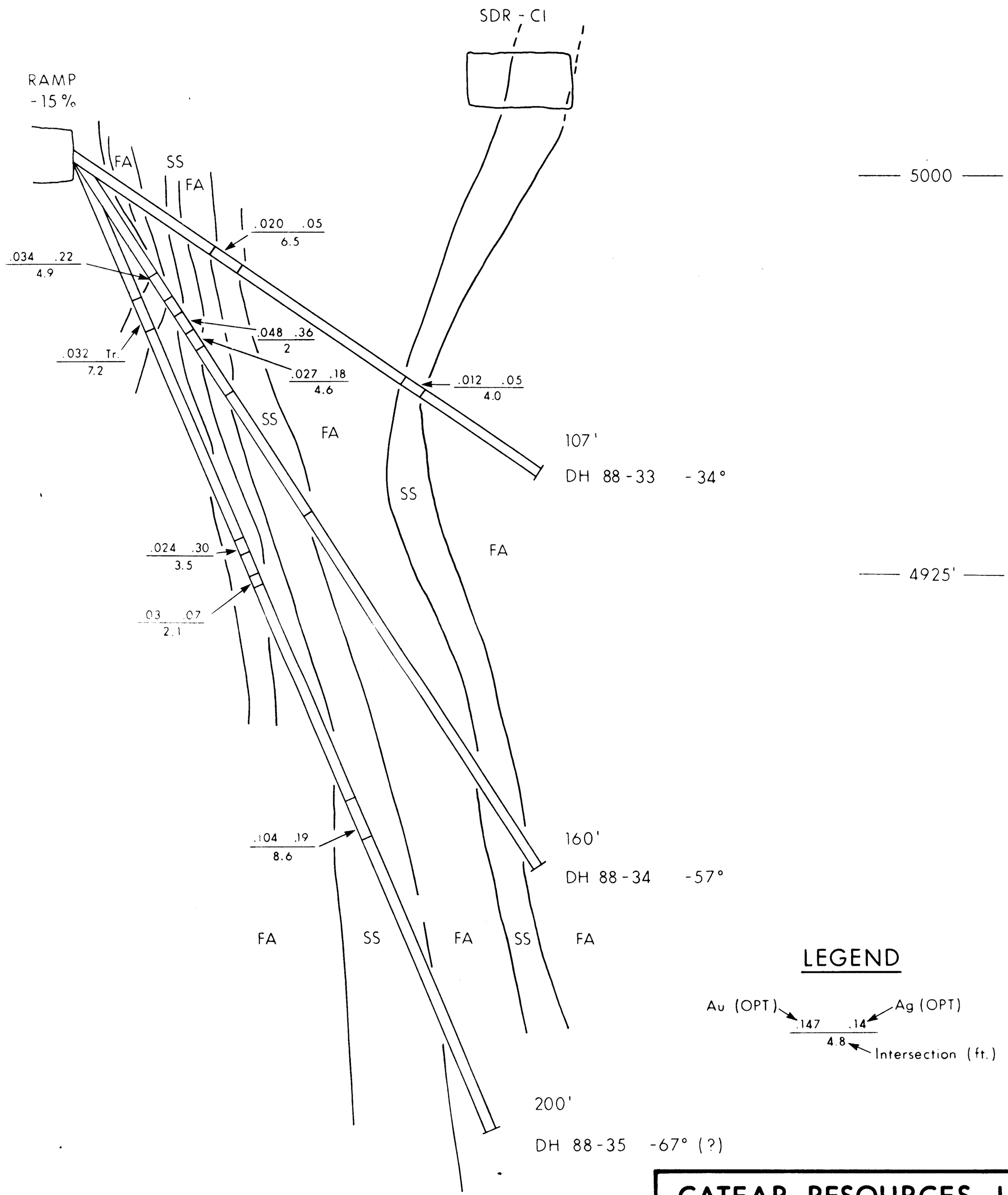


inches
0 1
0 1 2
centimetres

This reference scale bar has been added to the original image. It will scale at the same rate as the image, therefore it can be used as a reference for the original size.

PANEL No. 1 - CLEAN WATER SUMP
SECTION DRAWN AT 73° AZIMUTH

**CATEAR RESOURCES LTD.**

GOLDWEDGE PROPERTY

ASSAY SECTION
THROUGH D.H.U. 88-33,
88-34 & 88-35

Scale: 1" = 20' | Figure 24 | Date: July, 1988

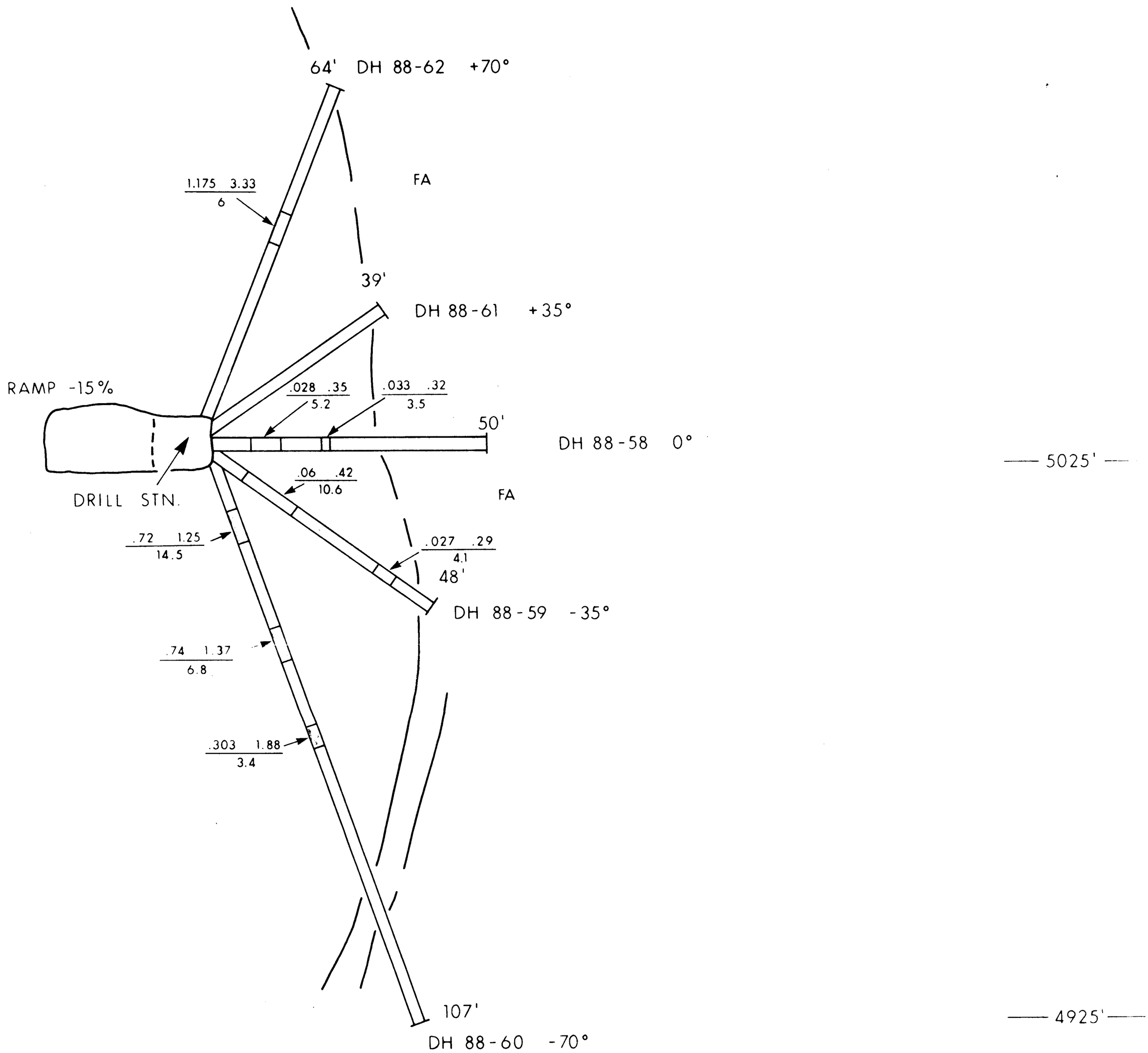


## LEGEND

Au (OPT) → .147 ← Ag (OPT)

.14

4.8 ← Intersection (ft.)

PANEL No. 4 - DRILL STN. IN RAMP
SECTION DRAWN AT 035° AZIMUTH

inches 0 1
0 1 2
centimetres

This reference scale bar has been added to the original image. It will scale at the same rate as the image, therefore it can be used as a reference for the original size.

# CATEAR RESOURCES LTD.

GOLDWEDGE PROPERTY

## ASSAY SECTION THROUGH D.H.U. 88-58, 88-59, 88-60, 88-61 & 88-62

Scale: 1" = 20' Figure 30 Date: July, 1988

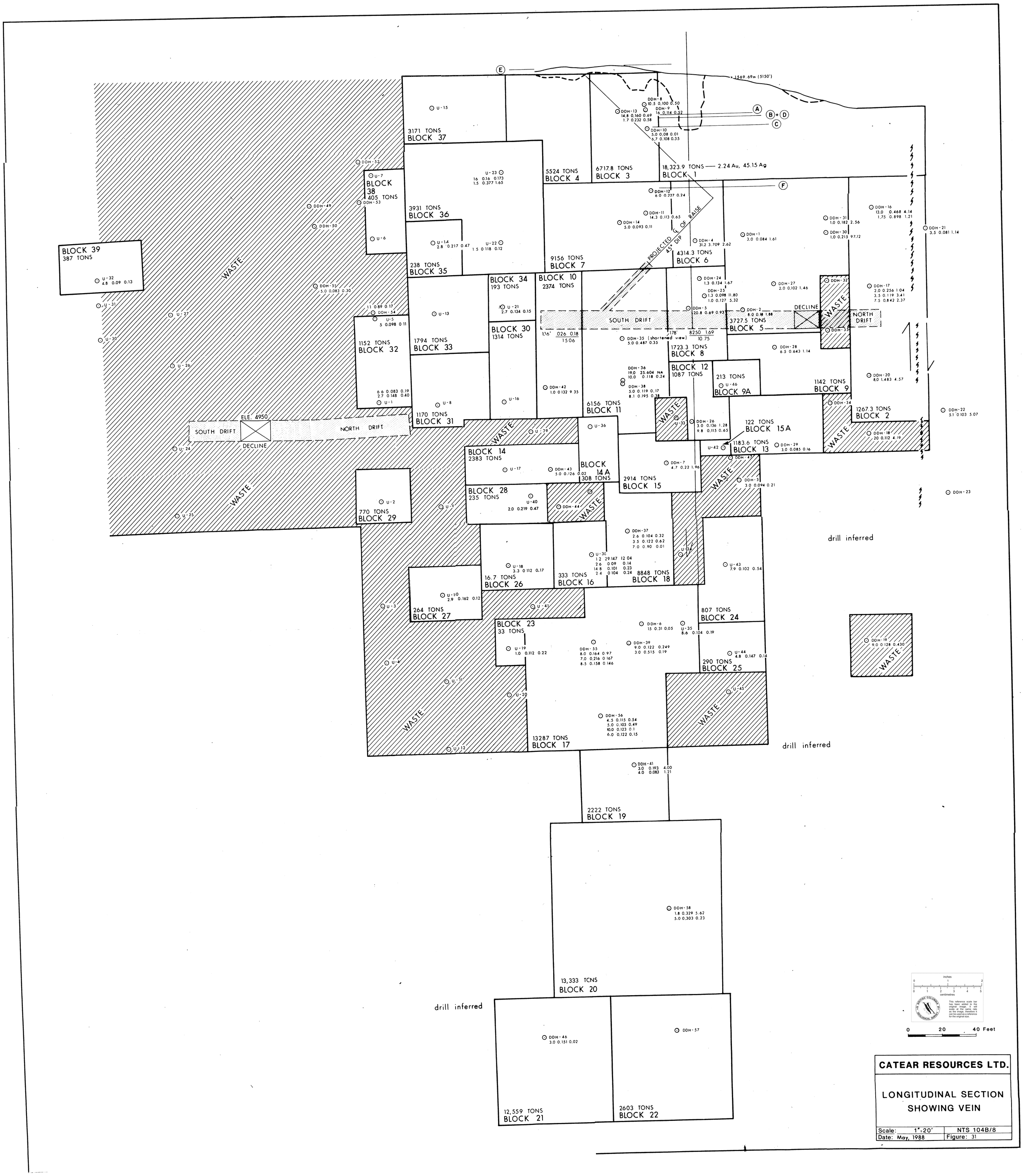
E
A
B + D
C
F
x 1569.69m (5150')
3171 TONS
BLOCK 37
5524 TONS
BLOCK 4
6717.8 TONS
BLOCK 3
18,323.9 TONS — 2.24 Au, 45.15 Ag
BLOCK 1
BLOCK 38
405 TONS
3931 TONS
BLOCK 36
BLOCK 39
387 TONS
WASTE
238 TONS
BLOCK 35
9156 TONS
BLOCK 7
4314.3 TONS
BLOCK 6
PROJECTED ℄ OF RAISE
45° DIP
BLOCK 34
193 TONS
BLOCK 10
2374 TONS
SOUTH DRIFT
3727.5 TONS
BLOCK 5
DECLINE
NORTH DRIFT
1794 TONS
BLOCK 33
BLOCK 30
1314 TONS
1152 TONS
BLOCK 32
1723.3 TONS
BLOCK 8
BLOCK 12
1087 TONS
213 TONS
BLOCK 9A
1142 TONS
BLOCK 9
1267.3 TONS
BLOCK 2
6156 TONS
BLOCK 11
1170 TONS
BLOCK 31
ELE. 4950
122 TONS
BLOCK 15A
1183.6 TONS
BLOCK 13
BLOCK 14
2383 TONS
BLOCK 14A
308 TONS
2914 TONS
BLOCK 15
BLOCK 28
235 TONS
770 TONS
BLOCK 29
drill inferred
16.7 TONS
BLOCK 26
333 TONS
BLOCK 16
8848 TONS
BLOCK 18
264 TONS
BLOCK 27
807 TONS
BLOCK 24
BLOCK 23
33 TONS
290 TONS
BLOCK 25
13287 TONS
BLOCK 17
drill inferred
2222 TONS
BLOCK 19
13,333 TONS
BLOCK 20
drill inferred
12,559 TONS
BLOCK 21
2603 TONS
BLOCK 22
inches
centimetres
0 20 40 Feet
CATEAR RESOURCES LTD.
LONGITUDINAL SECTION
SHOWING VEIN
Scale: 1"=20'
NTS 104B/8
Date: May, 1988
Figure: 31

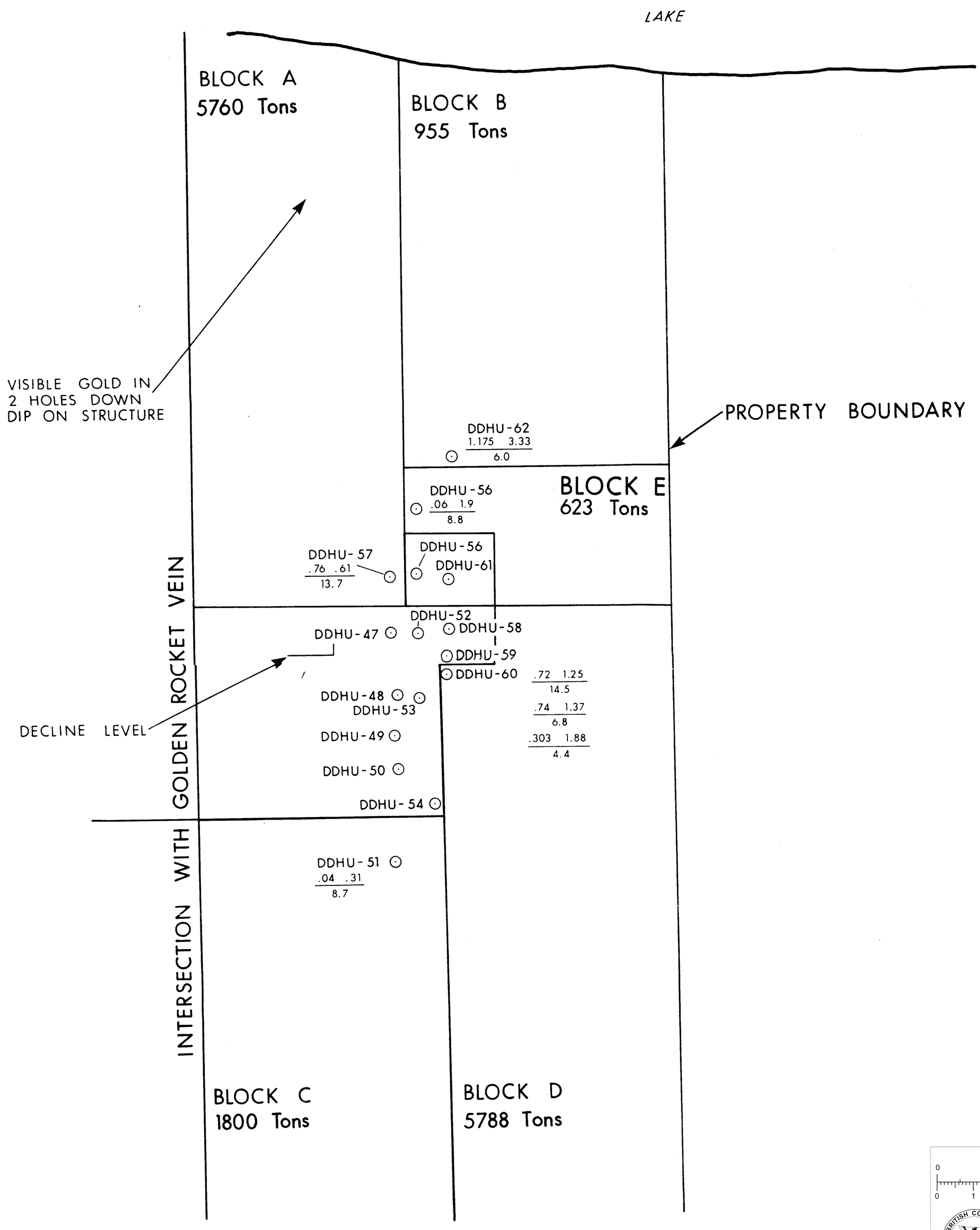





## LEGEND

DDHU - 57 ← Drill Hole Intersection

Au. opt → .76 .61 ← Ag. opt

11 ← Intersection ( True Width )

# CATEAR RESOURCES LTD.

# LONGITUDINAL SECTION DISCOVERY VEIN

Figure 32

July, 1988

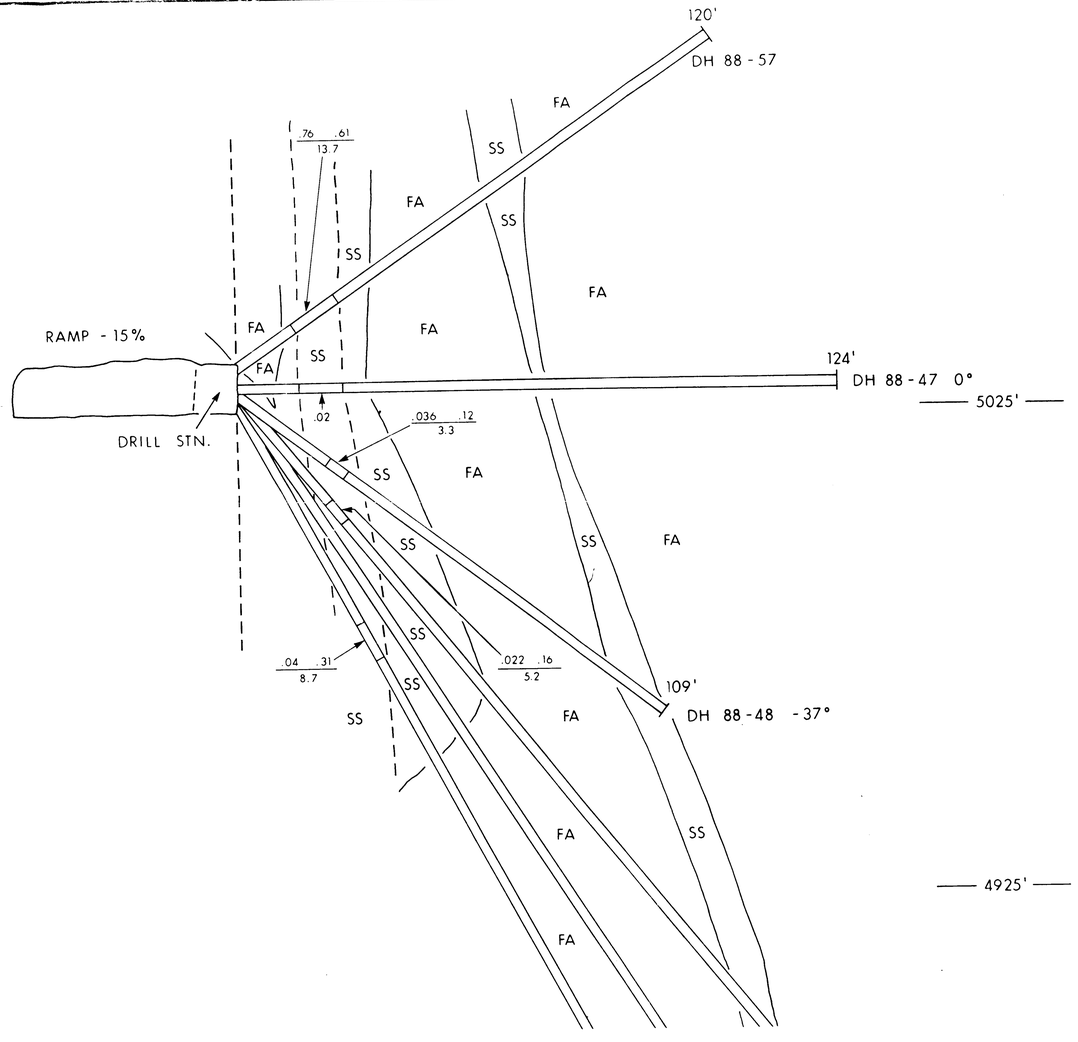


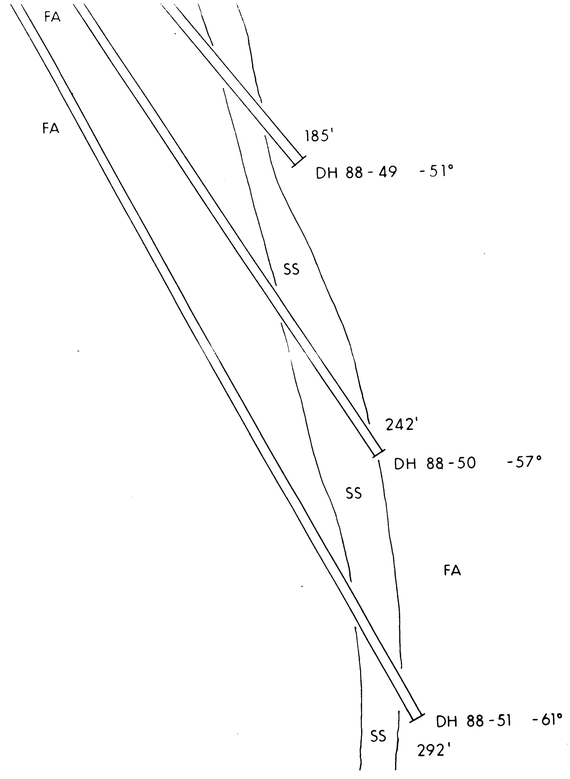


LEGEND

Au (OPT) .147 .14 Ag (OPT)
4.8 Intersection ( ft. )

PANEL No. 2 - DRILL STN. IN RAMP
SECTION DRAWN AT 342° AZIMUTH




CATEAR RESOURCES LTD.

GOLDWEDGE PROPERTY
ASSAY SECTION
THROUGH D.H.U. 88-47, 88-48, 88-49, 88-50, 88-51 & 88-57

Scale : 1" = 20' Figure 28 Date : July, 1988

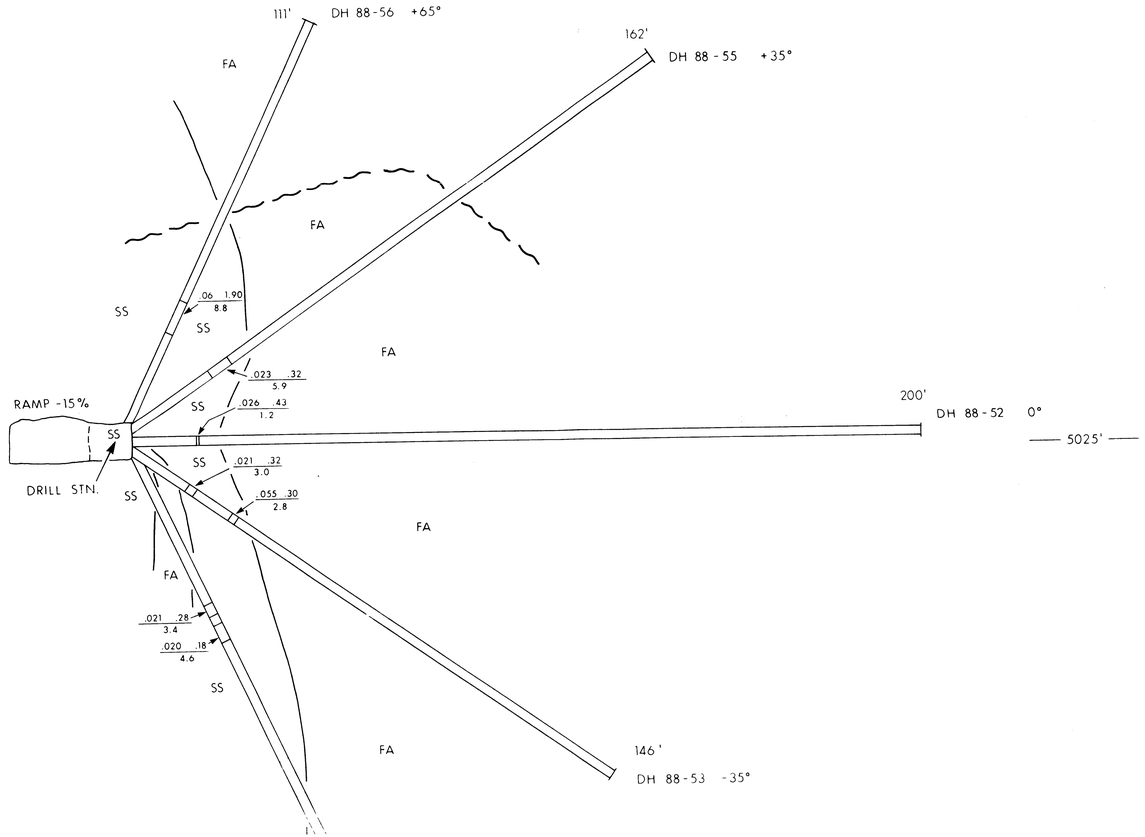


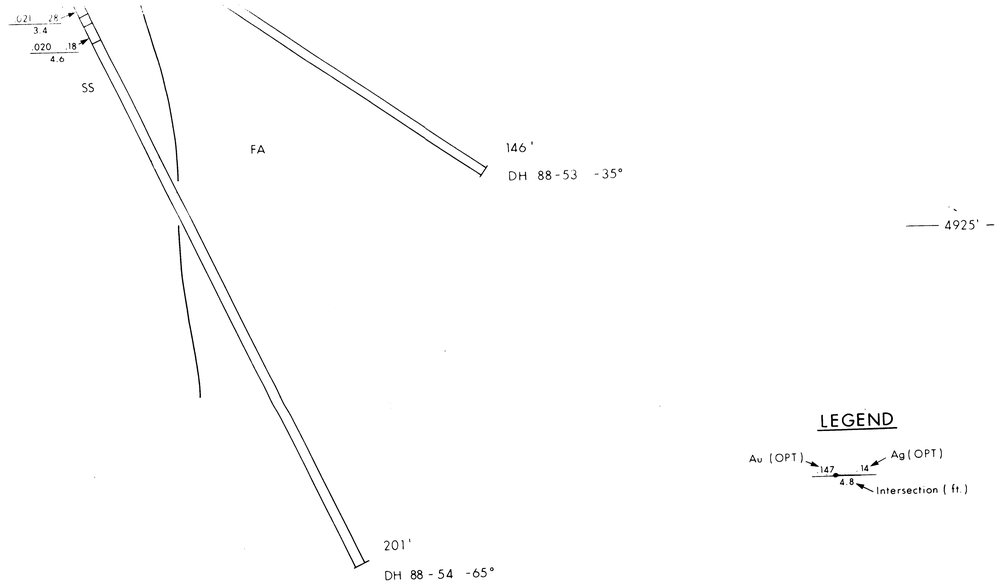


PANEL No. 3 DRILL STATION IN RAMP
SECTION DRAWN AT 005° AZIMUTH

inches
0 1
0 1 2
centimetres

This reference scale bar has been added to the original image. It will scale at the same rate as the image, therefore it can be used as a reference for the original size.

**CATEAR RESOURCES LTI**

GOLDWEDGE PROPERTY
ASSAY SECTION
THROUGH D.H.U. 88-52,
88-53, 88-54, 88-55 & 88-56

Scale: 1" = 20' Figure 29 Date: July, 1988