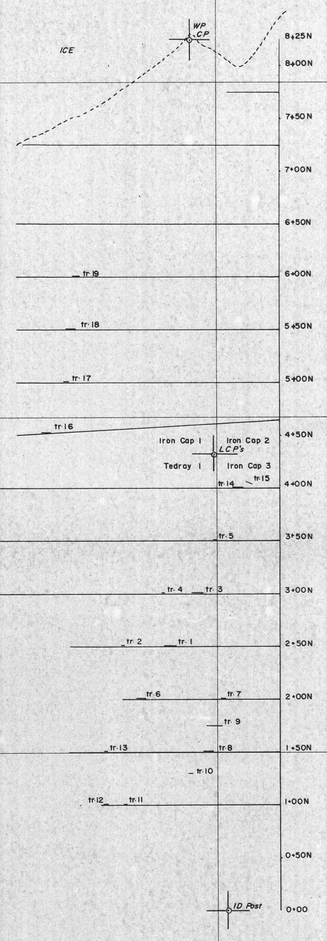

GRID and TRENCHES

1:2500

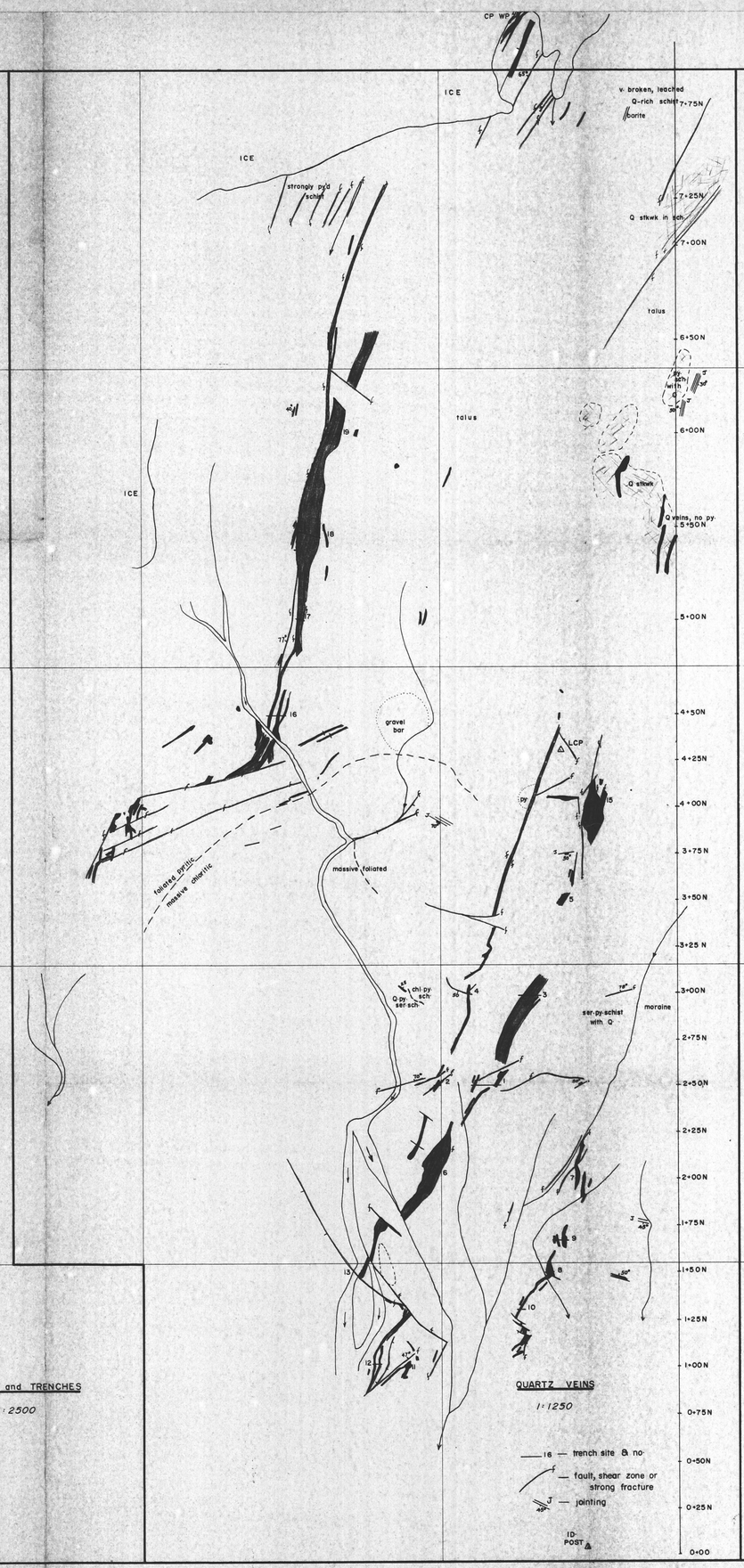

QUARTZ VEINS

1:1250

— 16 — trench site & no.

— fault, shear zone or strong fracture

— jointing

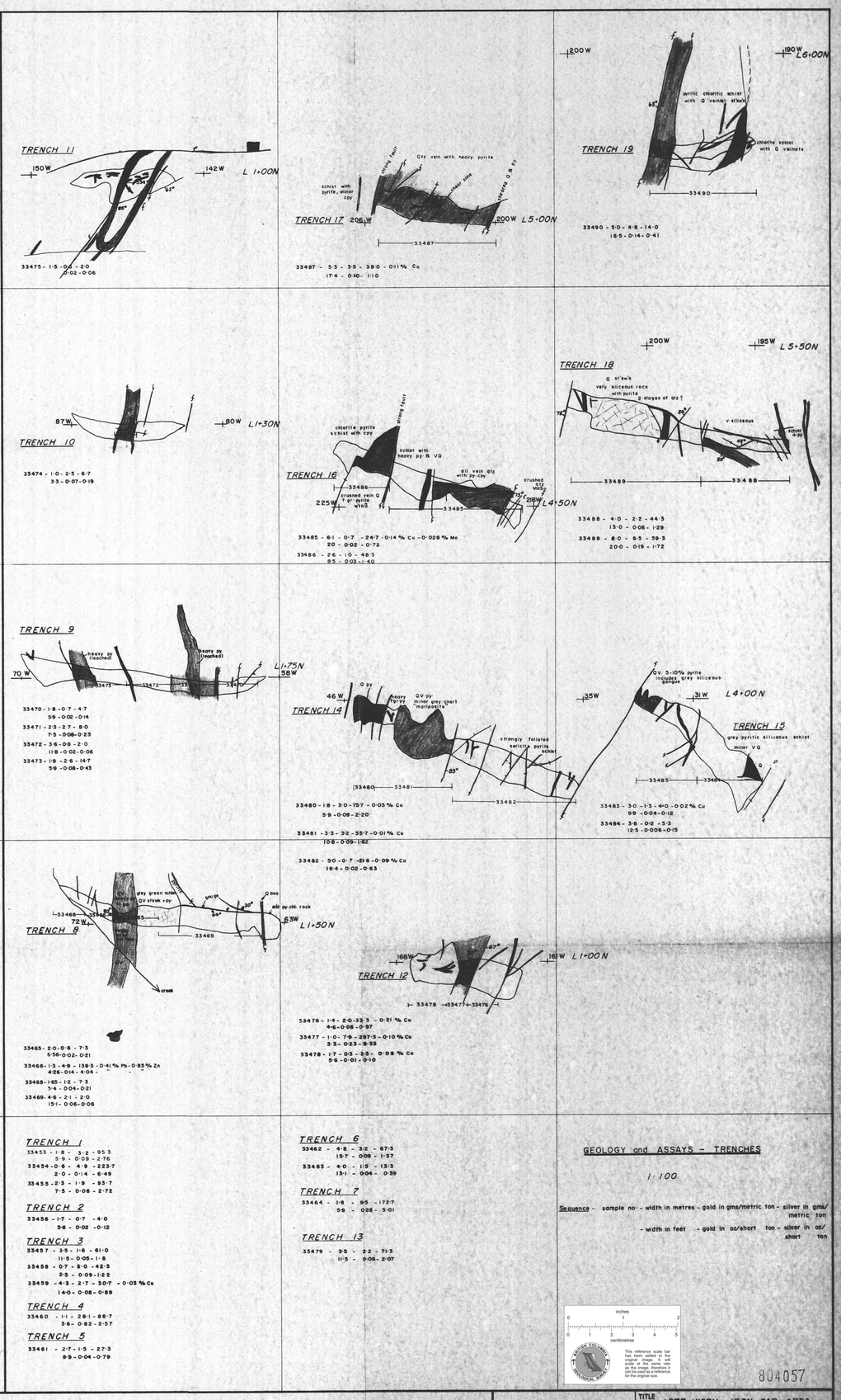

33475 - 1·5 - 0·2 - 2·0
0·02 - 0·06

33487 - 5·3 - 3·5 - 38·0 - 0·11 % Cu
17·4 - 0·10 - 1·10

33490 - 5·0 - 4·8 - 14·0
16·5 - 0·14 - 0·41

33474 - 1·0 - 2·5 - 6·7
3·3 - 0·07 - 0·19

33485 - 8·1 - 0·7 - 24·7 - 0·14 % Cu - 0·026 % Mo
20 - 0·02 - 0·72

33486 - 2·6 - 1·0 - 48·3
8·5 - 0·03 - 1·40

33488 - 4·0 - 2·2 - 44·3
13·0 - 0·06 - 1·29

33489 - 8·0 - 6·5 - 59·3
20·0 - 0·19 - 1·72

33470 - 1·8 - 0·7 - 4·7
5·9 - 0·02 - 0·14

33471 - 2·3 - 2·7 - 8·0
7·5 - 0·08 - 0·23

33472 - 3·6 - 0·8 - 2·0
11·8 - 0·02 - 0·06

33473 - 1·8 - 2·6 - 14·7
5·9 - 0·08 - 0·43

33480 - 1·8 - 3·0 - 75·7 - 0·05 % Cu
5·9 - 0·09 - 2·20

33481 - 3·3 - 3·2 - 55·7 - 0·01 % Cu
10·8 - 0·09 - 1·82

33482 - 5·0 - 0·7 - 21·6 - 0·09 % Cu
16·4 - 0·02 - 0·63

33483 - 3·0 - 1·3 - 4·0 - 0·02 % Cu
9·9 - 0·04 - 0·12

33484 - 3·8 - 0·2 - 5·3
12·5 - 0·006 - 0·15

33465 - 2·0 - 0·6 - 7·3
6·56 - 0·02 - 0·21

33466 - 1·3 - 4·9 - 139·3 - 0·41 % Pb - 0·85 % Zn
4·26 - 0·14 - 4·04 -

33468 - 1·65 - 1·2 - 7·3
5·4 - 0·04 - 0·21

33469 - 4·6 - 2·1 - 2·0
15·1 - 0·06 - 0·06

33476 - 1·4 - 2·0 - 33·3 - 0·21 % Cu
4·6 - 0·06 - 0·97

33477 - 1·0 - 7·9 - 287·3 - 0·10 % Cu
3·3 - 0·23 - 8·33

33478 - 1·7 - 0·3 - 3·3 - 0·08 % Cu
5·6 - 0·01 - 0·10

TRENCH 1
33453 - 1·8 - 3·2 - 95·3
5·9 - 0·09 - 2·76
33454 - 0·6 - 4·9 - 223·7
2·0 - 0·14 - 6·49
33455 - 2·3 - 1·9 - 93·7
7·5 - 0·06 - 2·72

TRENCH 2
33456 - 1·7 - 0·7 - 4·0
5·6 - 0·02 - 0·12

TRENCH 3
33457 - 3·5 - 1·6 - 61·0
11·5 - 0·05 - 1·8
33458 - 0·7 - 3·0 - 42·3
2·3 - 0·09 - 1·23
33459 - 4·3 - 2·7 - 30·7 - 0·03 % Cu
14·0 - 0·08 - 0·89

TRENCH 4
33460 - 1·1 - 28·1 - 88·7
3·6 - 0·82 - 2·57

TRENCH 5
33461 - 2·7 - 1·5 - 27·3
8·9 - 0·04 - 0·79

TRENCH 6
33462 - 4·8 - 3·2 - 67·3
15·7 - 0·09 - 1·37
33463 - 4·0 - 1·5 - 13·3
13·1 - 0·04 - 0·39

TRENCH 7
33464 - 1·8 - 9·5 - 172·7
5·9 - 0·28 - 5·01

TRENCH 13
33479 - 3·5 - 2·2 - 71·3
11·5 - 0·06 - 2·07

GEOLOGY and ASSAYS – TRENCHES

1:100

Sequence – sample no. – width in metres – gold in gms/metric ton – silver in gms/metric ton

– width in feet – gold in oz/short ton – silver in oz/short ton

inches 0 1 2
0 1 2 3 4 5 centimetres

This reference scale bar has been added to the original drawing. It is the same scale as the image, therefore it can be used as a reference for the original size.

BRITISH COLUMBIA GEOLOGICAL SURVEY

804057

8CIL 5451E-GML

GRANDUC MINES LTD.	TITLE: 1977 WORK - IRON CAP AREA		
SCALE: 1 INCH = FEET	DATE 77·09·27	DRWN. BY	No.