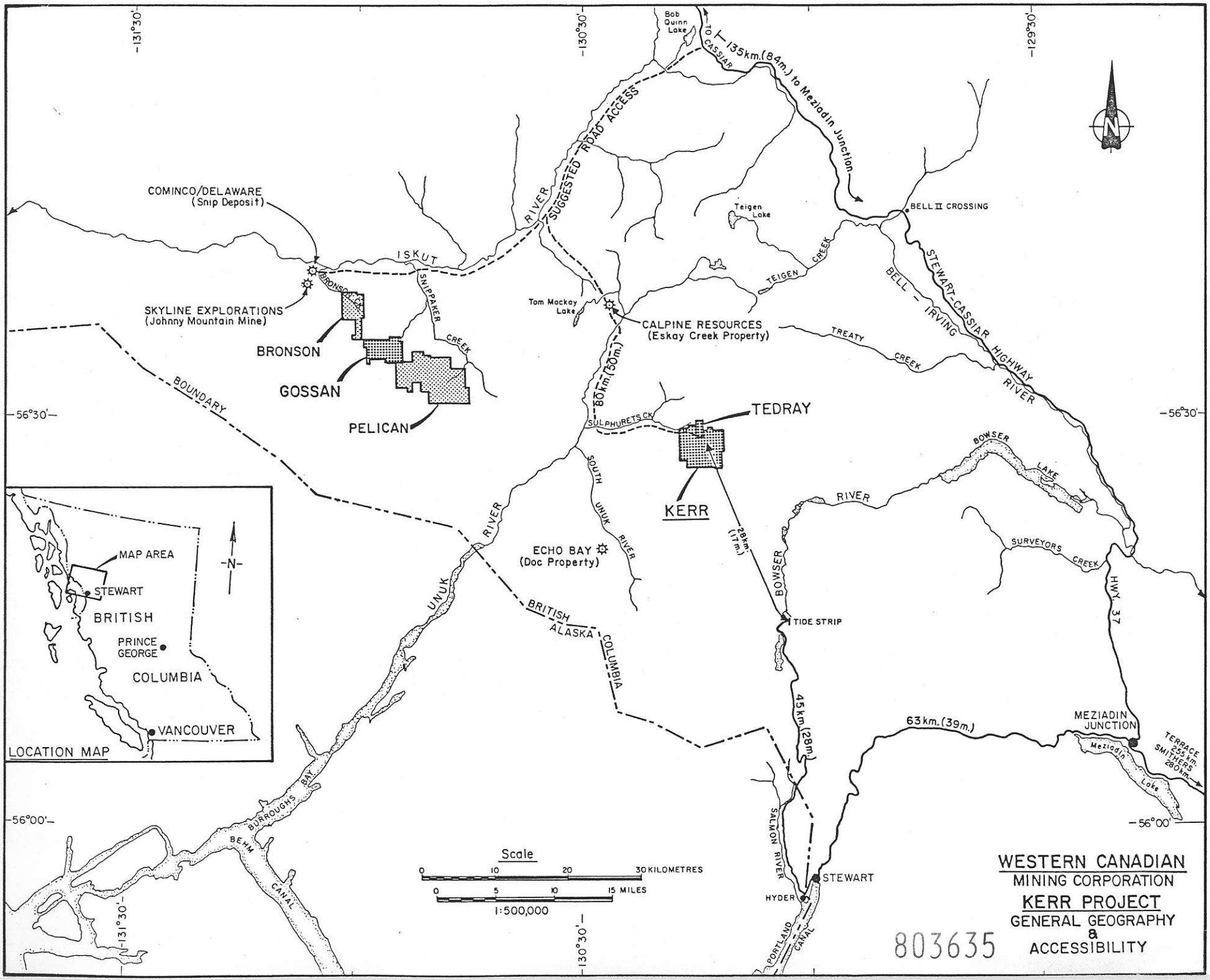
-131°30'
-130°30'
-129°30'
-56°30'
-56°00'
Bob Quinn Lake
TO CASSIAR
135km.(84m.) to Meziadin Junction
SUGGESTED ROAD ACCESS
RIVER
COMINCO/DELAWARE
(Snip Deposit)
ISKUT
SNIPPAKER CREEK
BRONSON
SKYLINE EXPLORATIONS
(Johnny Mountain Mine)
BRONSON
GOSSAN
PELICAN
BOUNDARY
Tom Mackay Lake
CALPINE RESOURCES
(Eskay Creek Property)
80km.(50m.)
Teigen Lake
TEIGEN CREEK
BELL II CROSSING
STEWART-CASSIAR HIGHWAY
BELL - IRVING RIVER
TREATY CREEK
SULPHURETS CK
TEDRAY
KERR
SOUTH UNUK RIVER
UNUK RIVER
ECHO BAY
(Doc Property)
BRITISH COLUMBIA
ALASKA
28km.(17m.)
BOWSER RIVER
BOWSER LAKE
SURVEYORS CREEK
HWY 37
TIDE STRIP
45km.(28m.)
63km.(39m.)
MEZIADIN JUNCTION
Meziadin Lake
TERRACE 255km.
SMITHERS 280km.
SALMON RIVER
STEWART
HYDER
PORTLAND CANAL
BURROUGHS BAY
BEHM CANAL
MAP AREA
STEWART
BRITISH
PRINCE GEORGE
COLUMBIA
VANCOUVER
LOCATION MAP
-N-
Scale
0 10 20 30 KILOMETRES
0 5 10 15 MILES
1:500,000
WESTERN CANADIAN
MINING CORPORATION
KERR PROJECT
GENERAL GEOGRAPHY
&
ACCESSIBILITY
803635

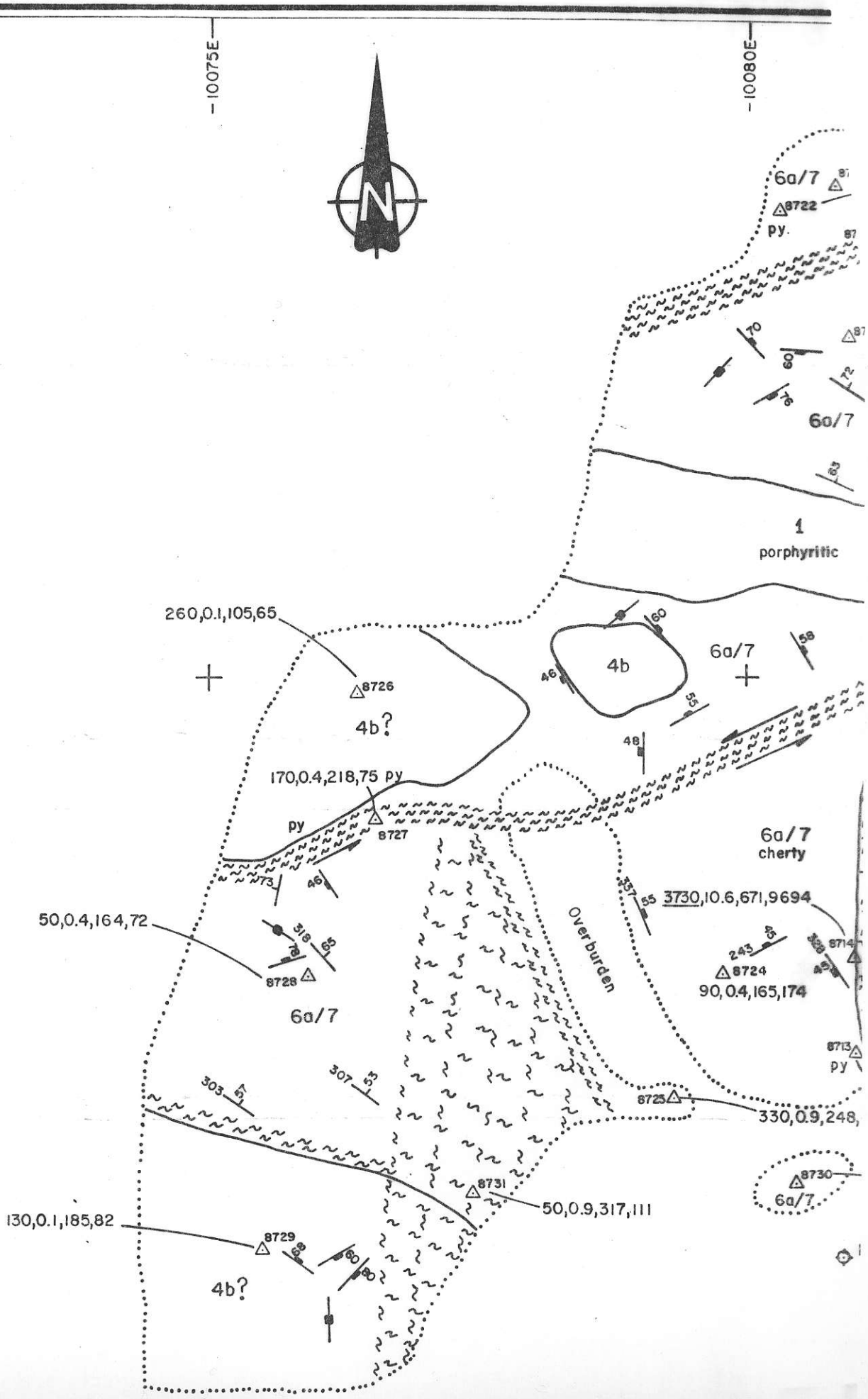
-10075E
-10080E
N
6a/7
8722
py.
6a/7
1
porphyritic
260,0.1,105,65
8726
4b?
4b
6a/7
170,0.4,218,75 py
py
8727
6a/7
cherty
3730,10.6,671,9694
50,0.4,164,72
8728
6a/7
Overburden
8724
90,0.4,165,174
8713
py
8725
330,0.9,248,
8730
6a/7
8731
50,0.9,317,111
130,0.1,185,82
8729
4b?

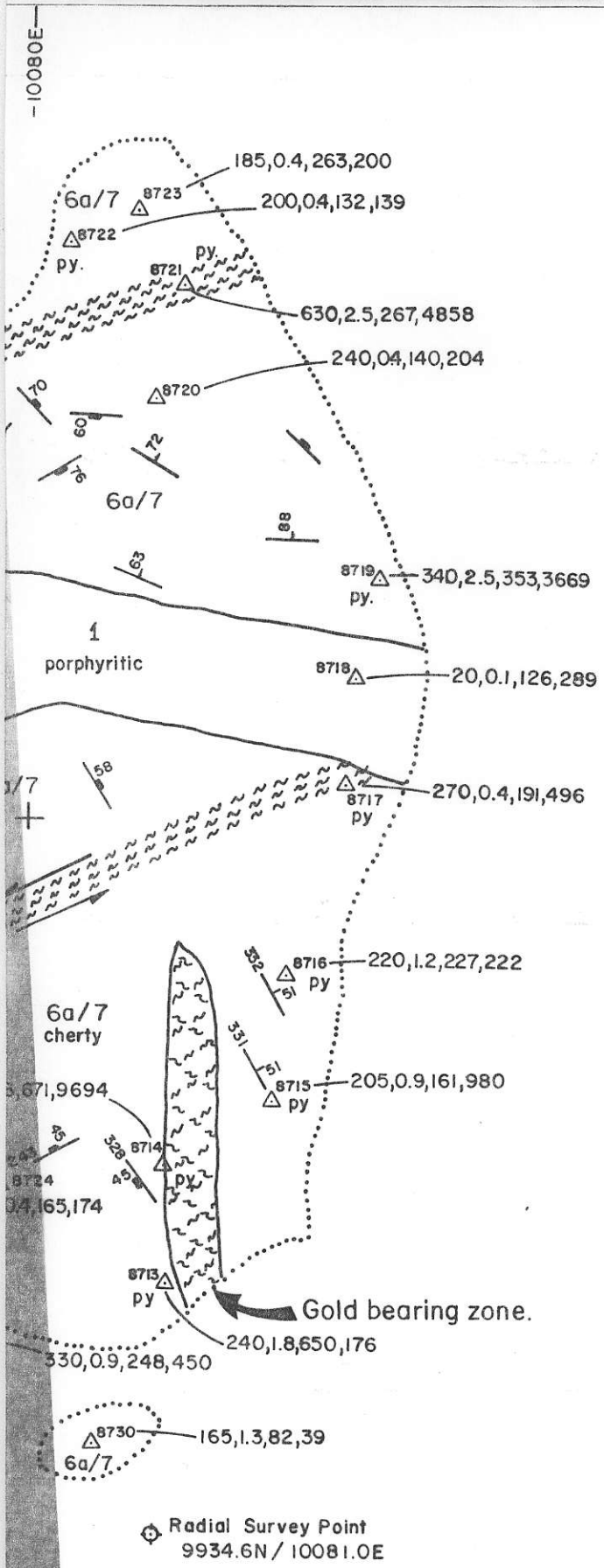

GEOLOGICAL LEGEND

1	BASALT DYKE – fine-grained to aphanitic, slightly magnetic; occassional hornblende phenocrysts.
4	DIORITE(4a)/MONZONITE(4b) –medium to coarse-grained, inequigranular, variable potassium feldspar content.
6a/7	DACITIC VOLCANICS(6a)/SILTSTONE — interbedded and alternating fine-grained ash tuff and dark brown to black fine-grained sediments.

SYMBOLS

	Intense fracturing or shearing
	Bedding.
	Joint
	Shear or fault zone.
	Drag fault with shearing.
py	Greater than 5% disseminated pyrite.
8726 260,0.1,105,65	Rock sample location with number and Gold in ppb, Silver in ppm, Copper in ppm, & Zinc in ppm.

WESTERN CANADIAN MINING CORPORATION

1988
KERR PROJECT
L-ZONE
GEOLOGY & LITHOGEOCHEMISTRY

Scale: 0 0.5 1.0 1.5 metres 1:50

Drawn by: H.H., M.J.
Date Nov., 1988
Surveyed by: M.Jerema

RPT.1033 Figure 10

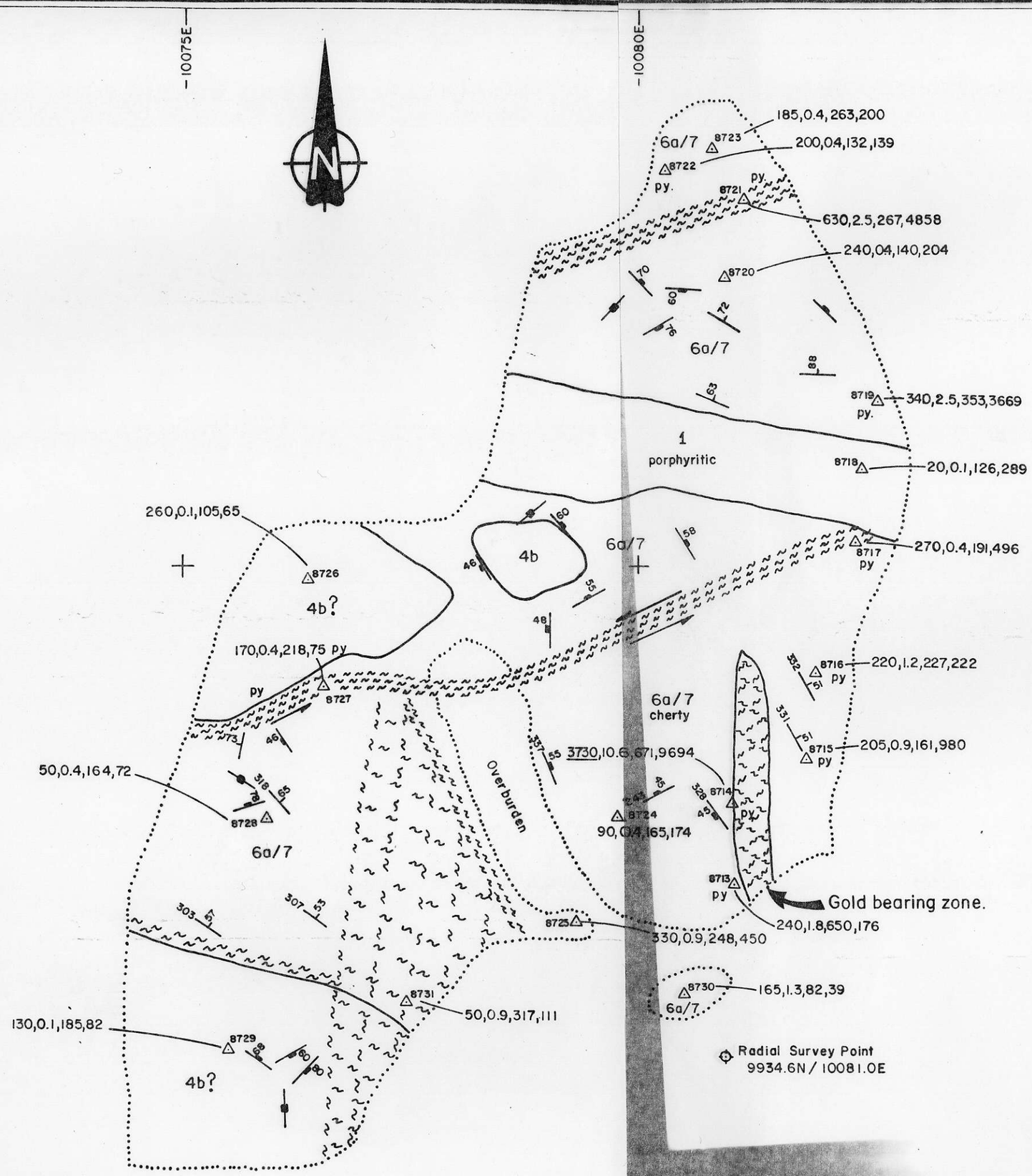

GEOLOGICAL LEGEND

1	BASALT DYKE – fine-grained to aphanitic, slightly magnetic; occassional hornblende phenocrysts.
4	DIORITE(4a)/MONZONITE(4b) – medium to coarse-grained, inequigranular, variable potassium feldspar content.
6a/7	DACITIC VOLCANICS(6a)/SILTSTONE — interbedded and alternating fine-grained ash tuff and dark brown to black fine-grained sediments.

SYMBOLS

- Intense fracturing or shearing
- Bedding.
- Joint
- Shear or fault zone.
- Drag fault with shearing.
- py — Greater than 5% disseminated pyrite.
- 8726 / 260,0.1,105,65 — Rock sample location with number and Gold in ppb, Silver in ppm, Copper in ppm, & Zinc in ppm.

WESTERN CANADIAN
MINING CORPORATION

1988
KERR PROJECT
L-ZONE
GEOLOGY & LITHOGEOCHEMISTRY

Scale: 0 0.5 1.0 1.5 metres 1:50

Drawn by: H.H., M.J.
Date Nov., 1988
Surveyed by: M.Jerema

RPT.1033 | Figure 10

FIGURE No. 3

WESTERN CANADIAN MINING CORPORATION

KERR PROJECT 1988

SULPHURETS 1 to 10 PLACER CLAIMS

Date Nov. 30, 1988 | N.T.S. 104 B/8

Scale 0 — 1.5 km | RPT 1032

PLACER CLAIM

R. V. KIRKHAM

R. V. KIRKHAM

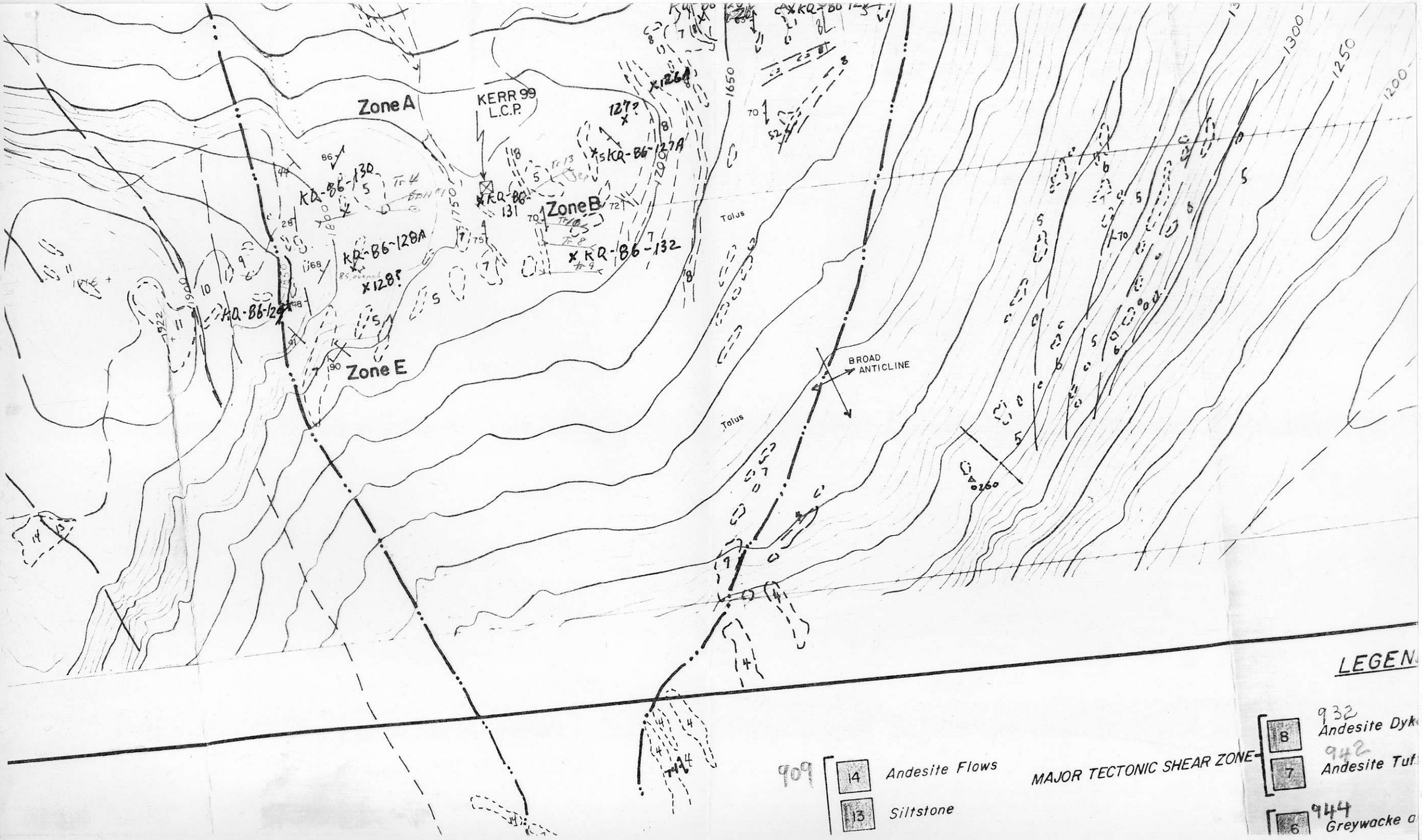
Zone A
KERR 99
L.C.P.
KQ-86-130
KQ-86-131
KQ-86-127A
Zone B
KQ-86-132
KQ-86-128A
KQ-86-129
Zone E
Talus
Talus
BROAD
ANTICLINE
1650
1300
1250
1200
LEGEN
MAJOR TECTONIC SHEAR ZONE
8
Andesite Dyk
7
Andesite Tuf
6
Greywacke a
14
Andesite Flows
13
Siltstone

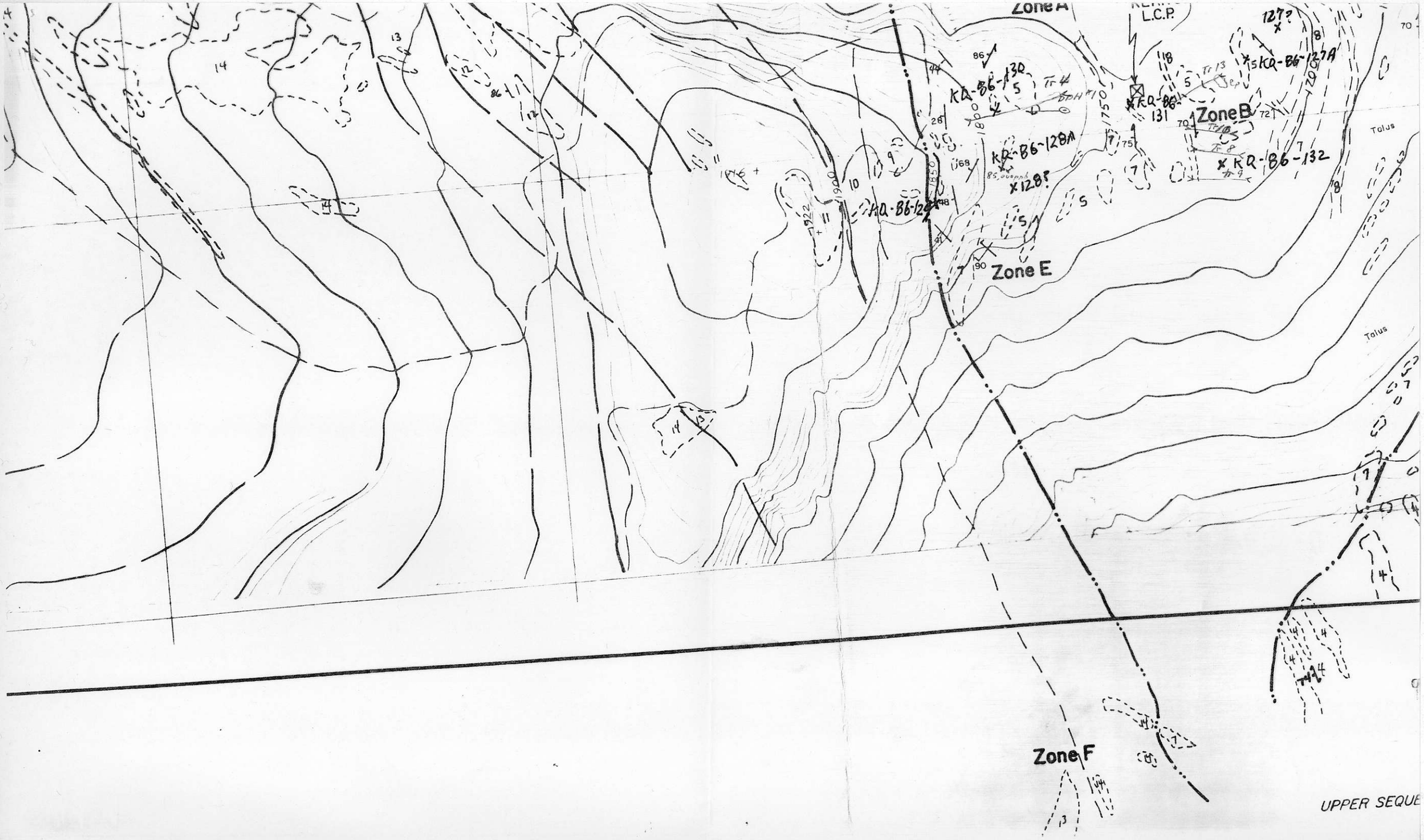
Zone A
L.C.P.
127?
KQ-86-130
KQ-86-131
KQ-86-137A
Zone B
KQ-86-128A
128?
KQ-86-132
KQ-86-129
Zone E
Talus
Talus
Zone F
UPPER SEQUE