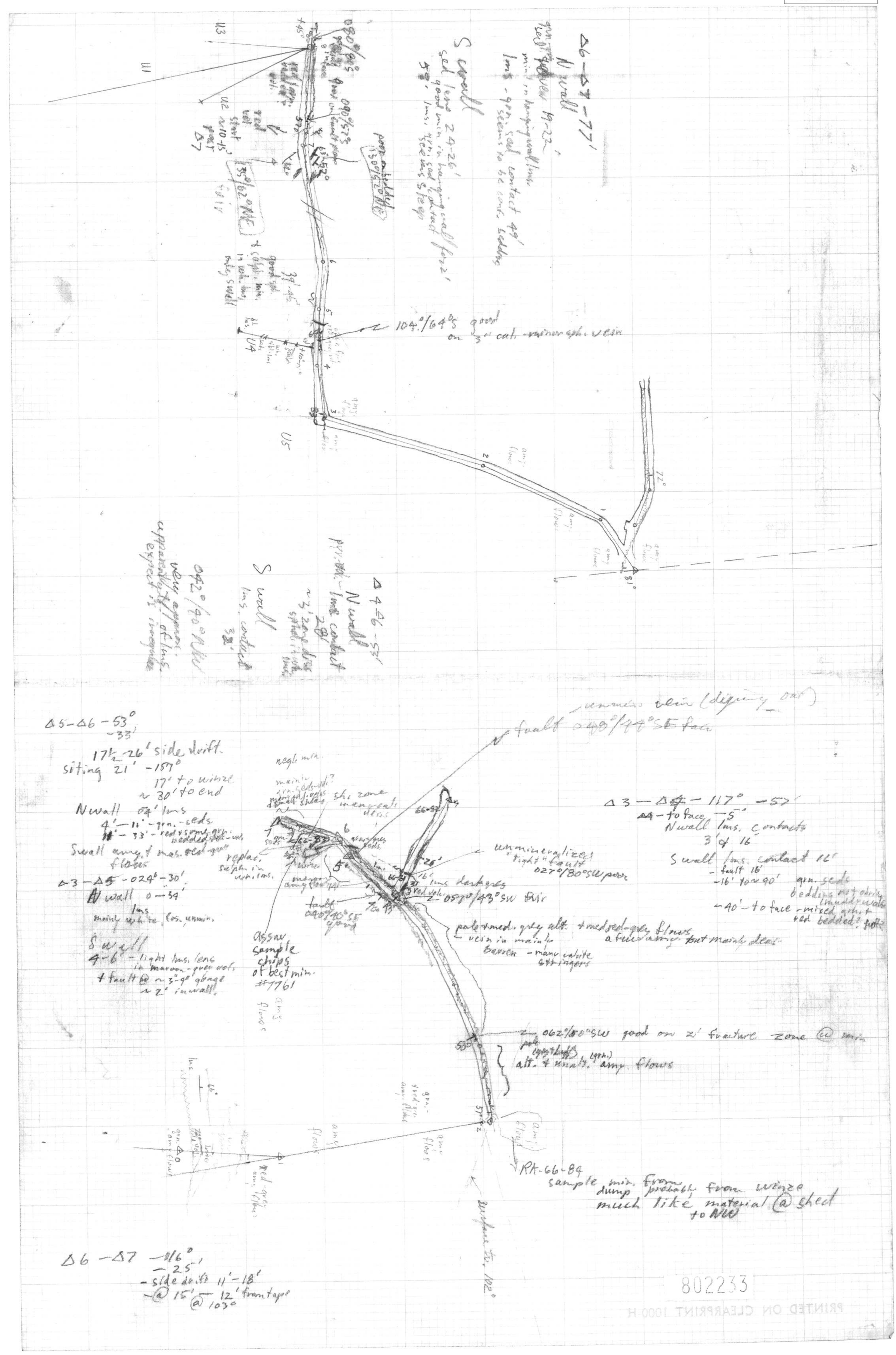
Δ6-Δ7-77'
N wall
S wall
Δ4-Δ6-53'
Δ5-Δ6-53°
-33'
17½-26' side drift
siting 21' -157°
17' to winze
~30' to end
Nwall 04' lms
4'-11' - grn. - seds.
11'-33' - red & some grn. bedded tuff - wk.
Swall amy. & mas. red grn flows
Δ3-Δ5-024°-30'
N wall 0-34'
lms
mainly white, lcs, unmin.
S wall
4-6' - light lms. lens in maroon-grey wk.
+ fault @ ~3'-4' gouge ~2' in wall.
fault 040°/40°SE gouge
fault 040°/44°SE face
unmineralized "tight" fault 027°/80°SW poor
lms darkgrey
057°/43°SW fair
pale & med. grey alt. & med sed-grey flows
vein in mainly barren - many calcite stringers
Assay sample chips of best min. #7761
062°/80°SW good on 2' fracture zone @ min.
alt. & mainly amy. flows
Δ3-Δ4-117°-52'
Δ4-to face -5°
N wall lms. contacts 3' & 16'
S wall lms. contact 16'
- fault 16'
-16' to ~40' grn. seds
bedding not obvious
-40'-to face - mixed grn. & red bedded? tuff
RA-66-84
sample min. from dump probably from winze
much like material @ shed to NW
Δ6-Δ7-016°
-25'
- side drift 11'-18'
- @ 15' - 12' from tape
@ 103°
802233

5375
amy
flows
amy
flow
5445
5372
bl. lms.
light
~26'
pyritic
amy
flow
red
vol.
grn
seds.
45
lms


inches
0
1
0
1
2
centimetres
This reference scale bar has been added to the original image. It will scale at the same rate as the image, therefore it can be used as a reference for the original size.

Sept. 25/67
Scale: 1" = 50'

D.D.H. #U6 +5°

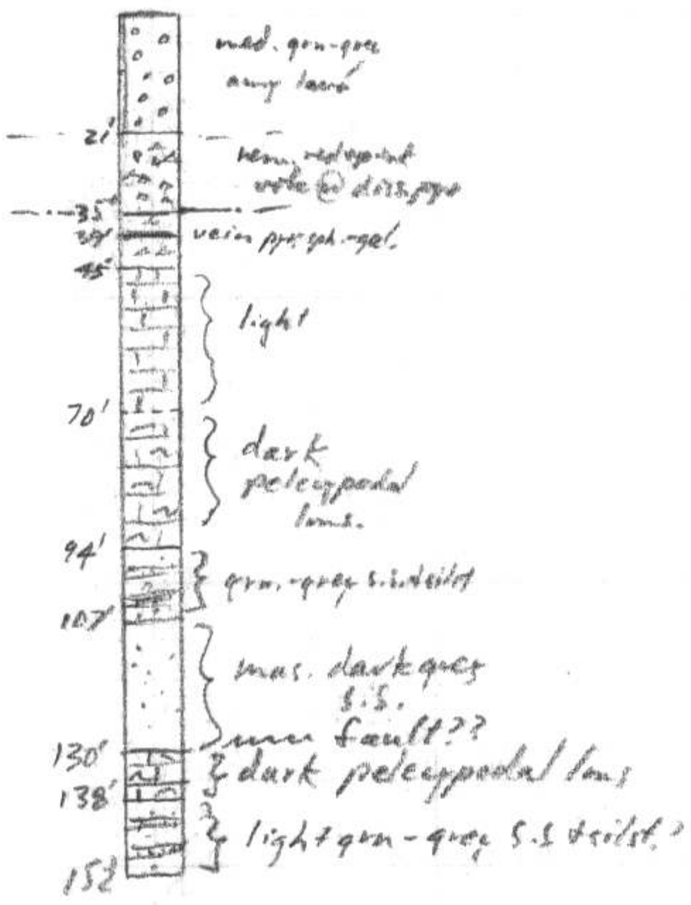

D.D.H. #U7 +35°





D.D.H.'s Schufer Camp

Scale 1 = 50'

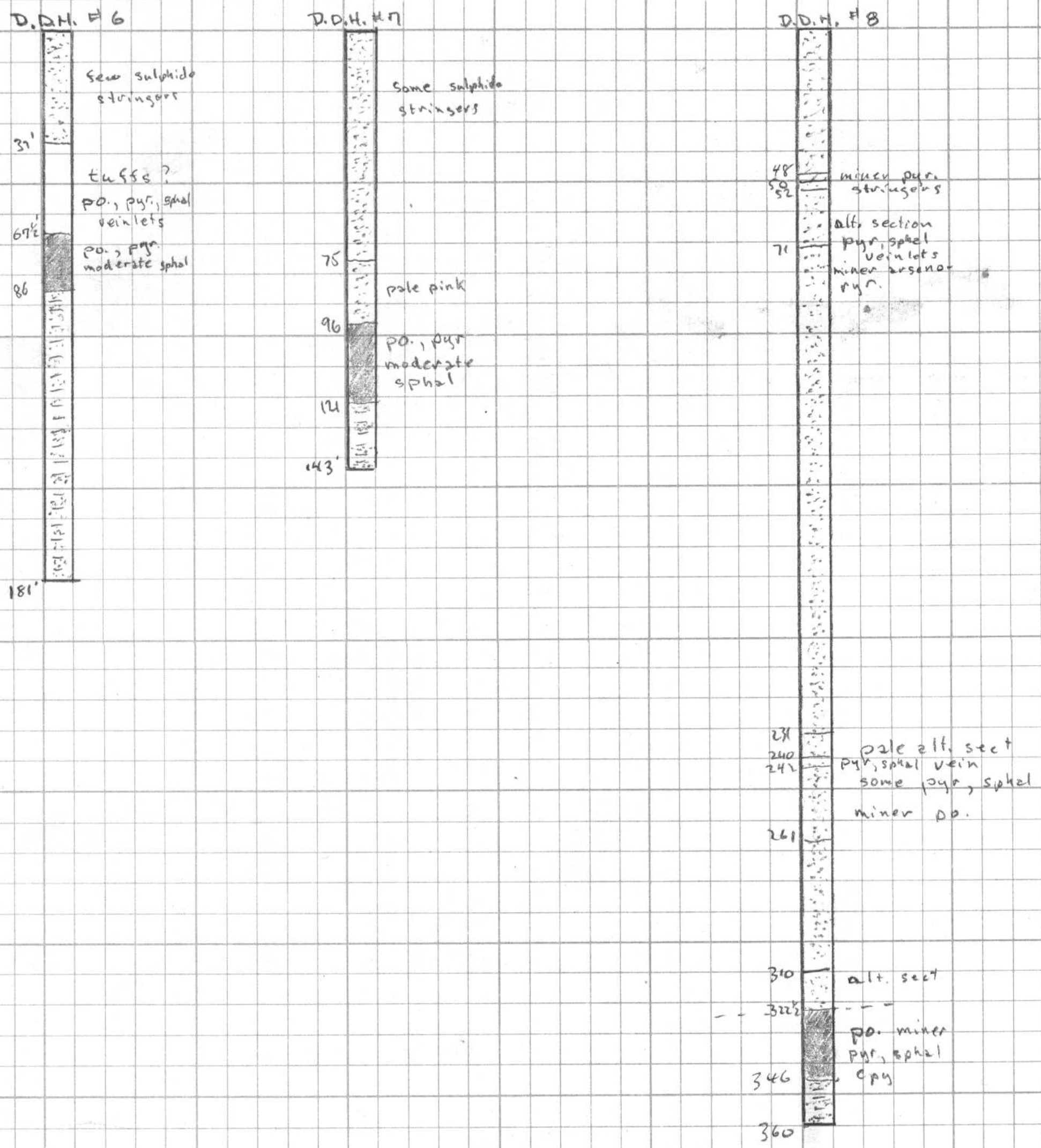



D.D.H.'s nr. Schufer Camp

Aug. 10/65
Scale: 1" = 50'

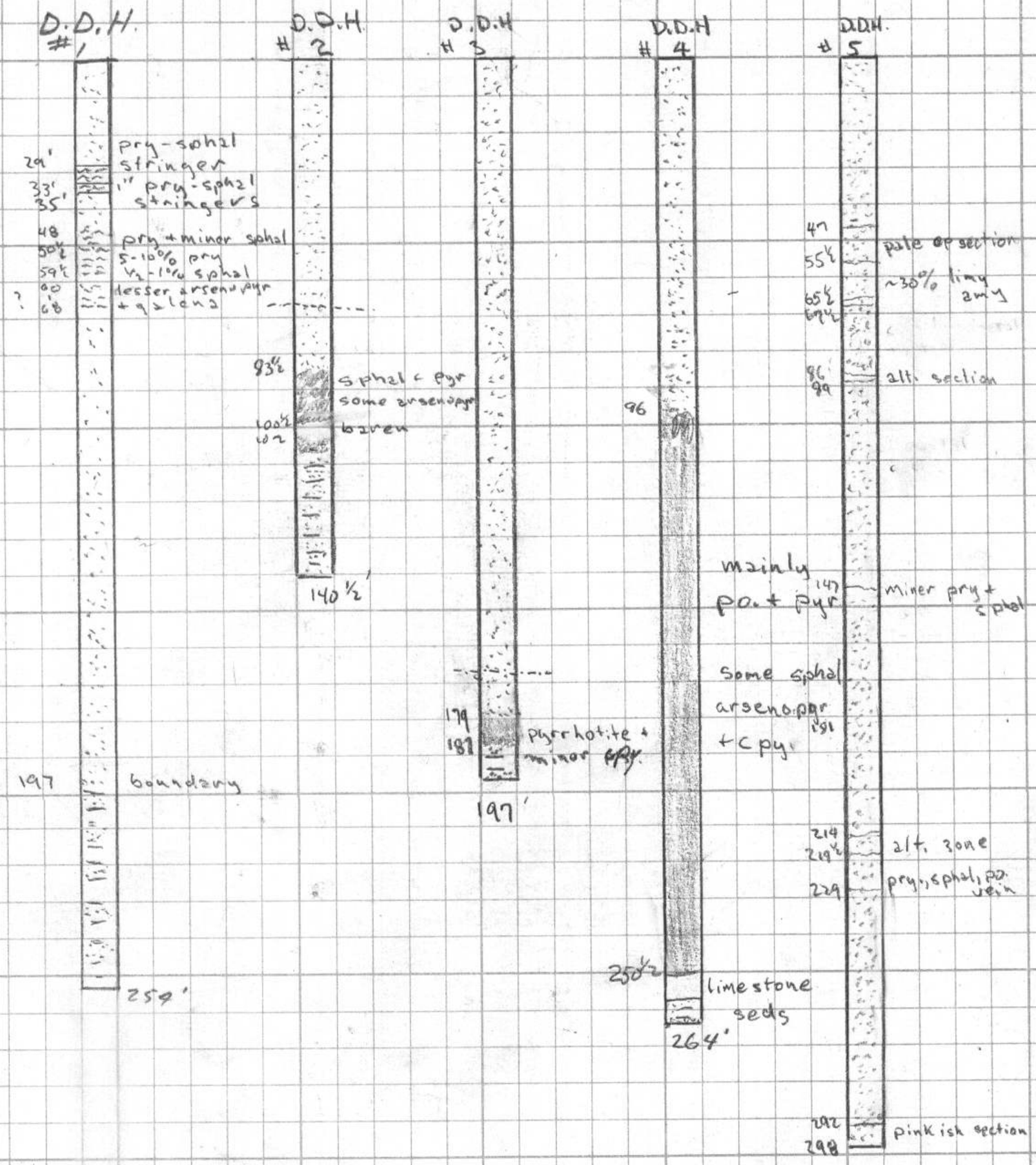

amy. flows ∴

min.

pale to med. grn.-grey s.s.

limit of alteration - - - -

shear zone ≈≈





inches
0 1
centimeters
0 1 2
This reference scale bar has been added to the original image. It will scale at the same rate as the image, therefore it can be used as a reference for the original size.
BUTTER CO COUNTY GEOLOGICAL SURVEY

Silver Lake Group
Sheet #2
Scale: 1" = 50'

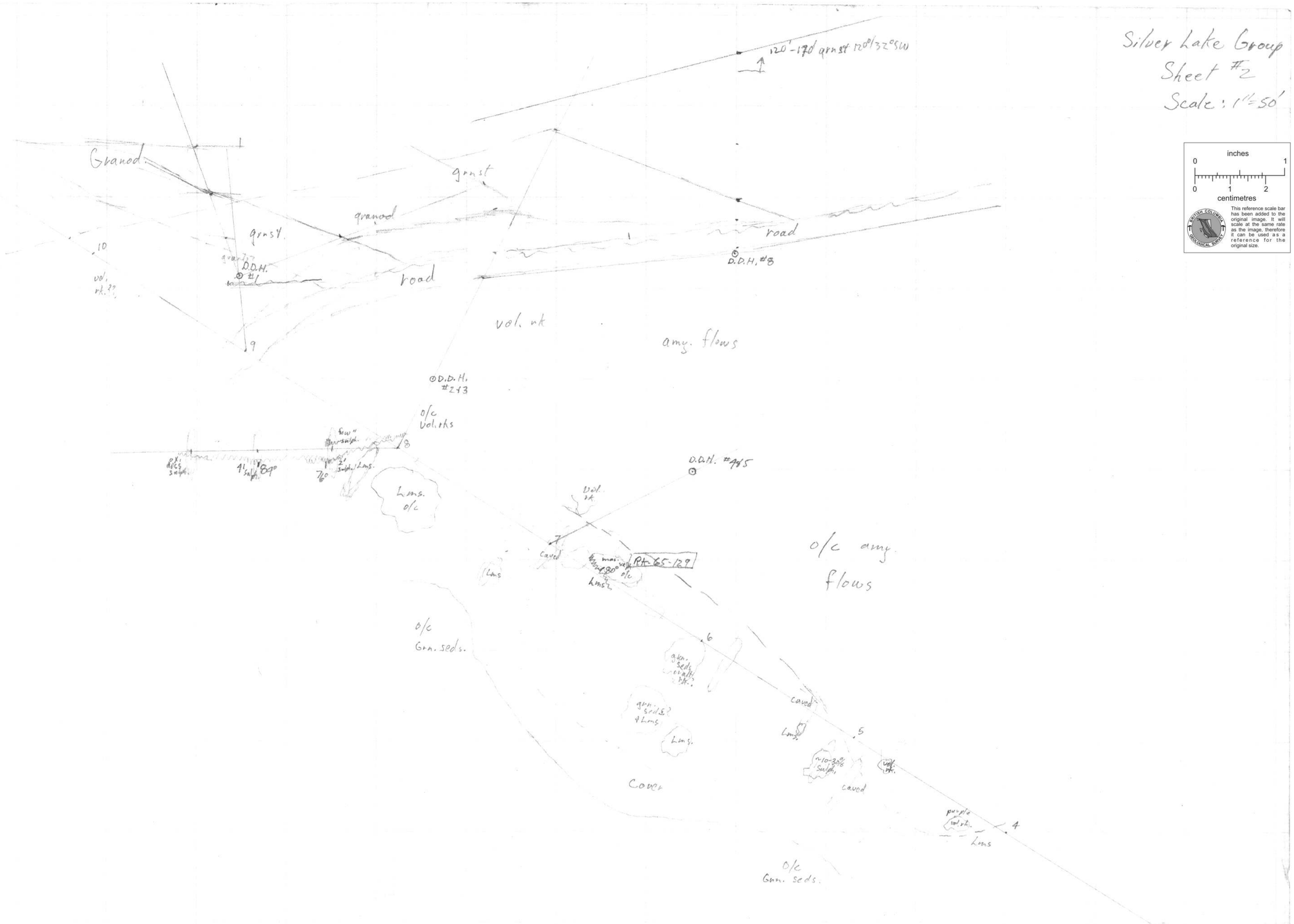

Silver Lake Group
Sheet #1

Scale: 1" = 50'

Aug. 21/65

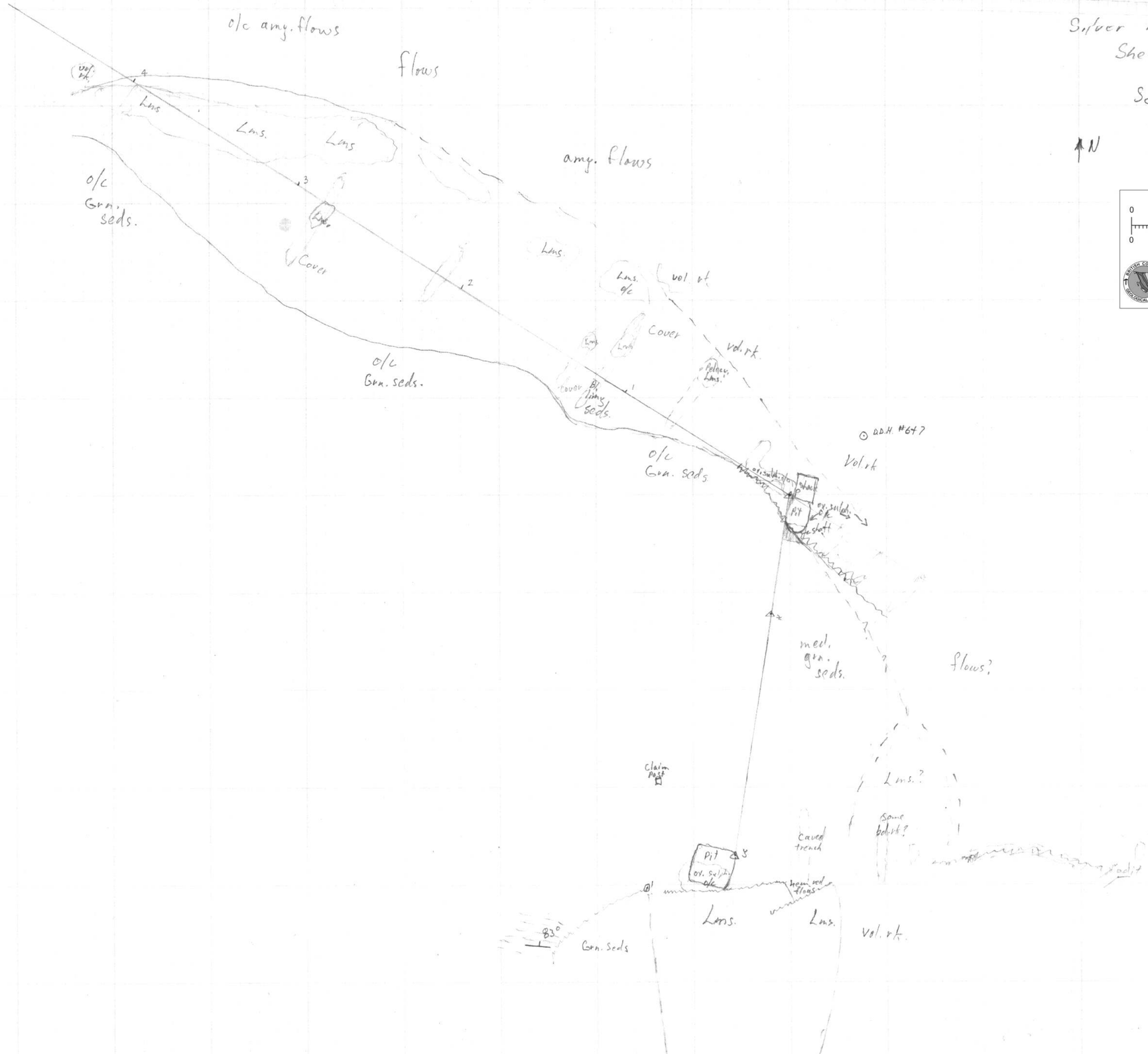

PRINTED ON CLEARPRINT 1000 H

6259	1	S56°33'50"W	39.45
1	2	S24° 02' 50"W	81.09
2	3	S 17° 35' 20"W	105.59
3	4	S82° 50' 50"W	33.70
4	5	N87° 28' 10"W	35.75
5	6	N86° 30' 40"W	29.08
6	7	S82° 10' 50"W	77.34
7	8	N84 04' W	63.0

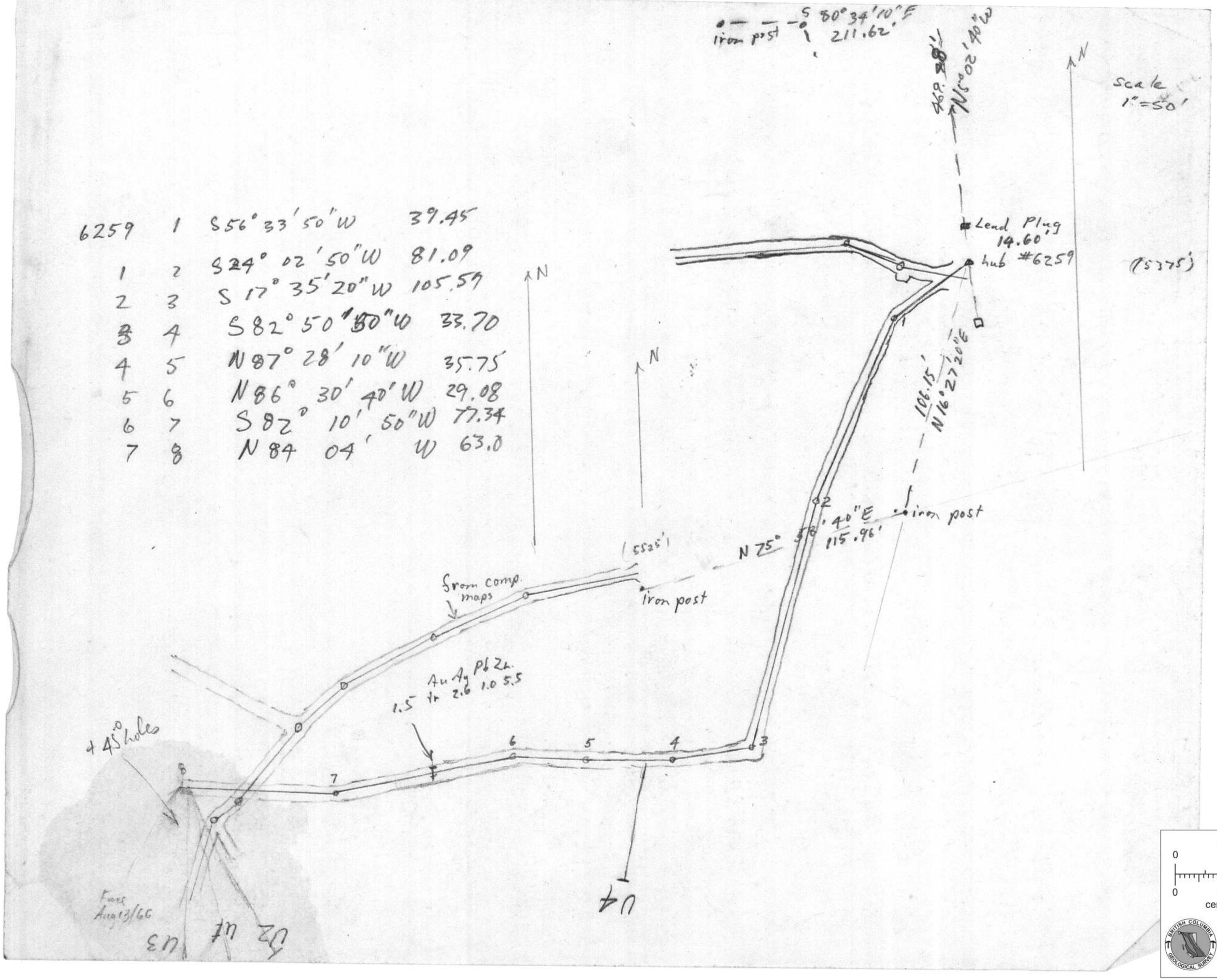



inches
0 1
0 1 2
centimetres
This reference scale bar has been added to the original image. It will scale at the same rate as the image, therefore it can be used as a reference for the original size.
BRITISH COLUMBIA GEOLOGICAL SURVEY



Δ10
is ~15
from
granod contact

inches
0 1
0 1 2
centimetres

This reference scale bar has been added to the original image. It will scale at the same rate as the image, therefore it can be used as a reference for the original size.

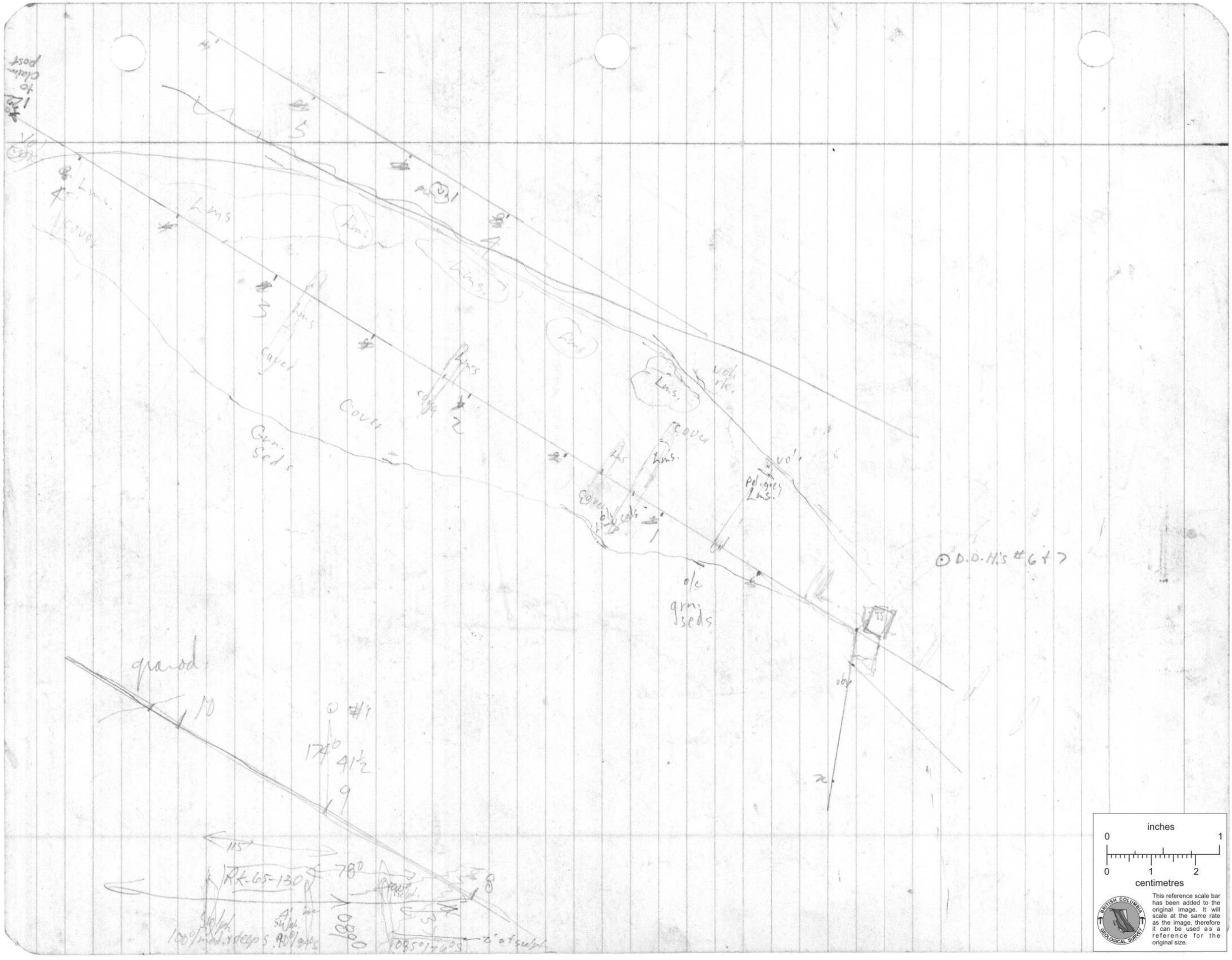
Lms.
Covered
Covered
Grn. Seds
Covered
Lms.
Lms.
Lms.
Lms.
Lms.
Lms.
Lms.
Lms.
Lms.
Covered
Covered
Covered