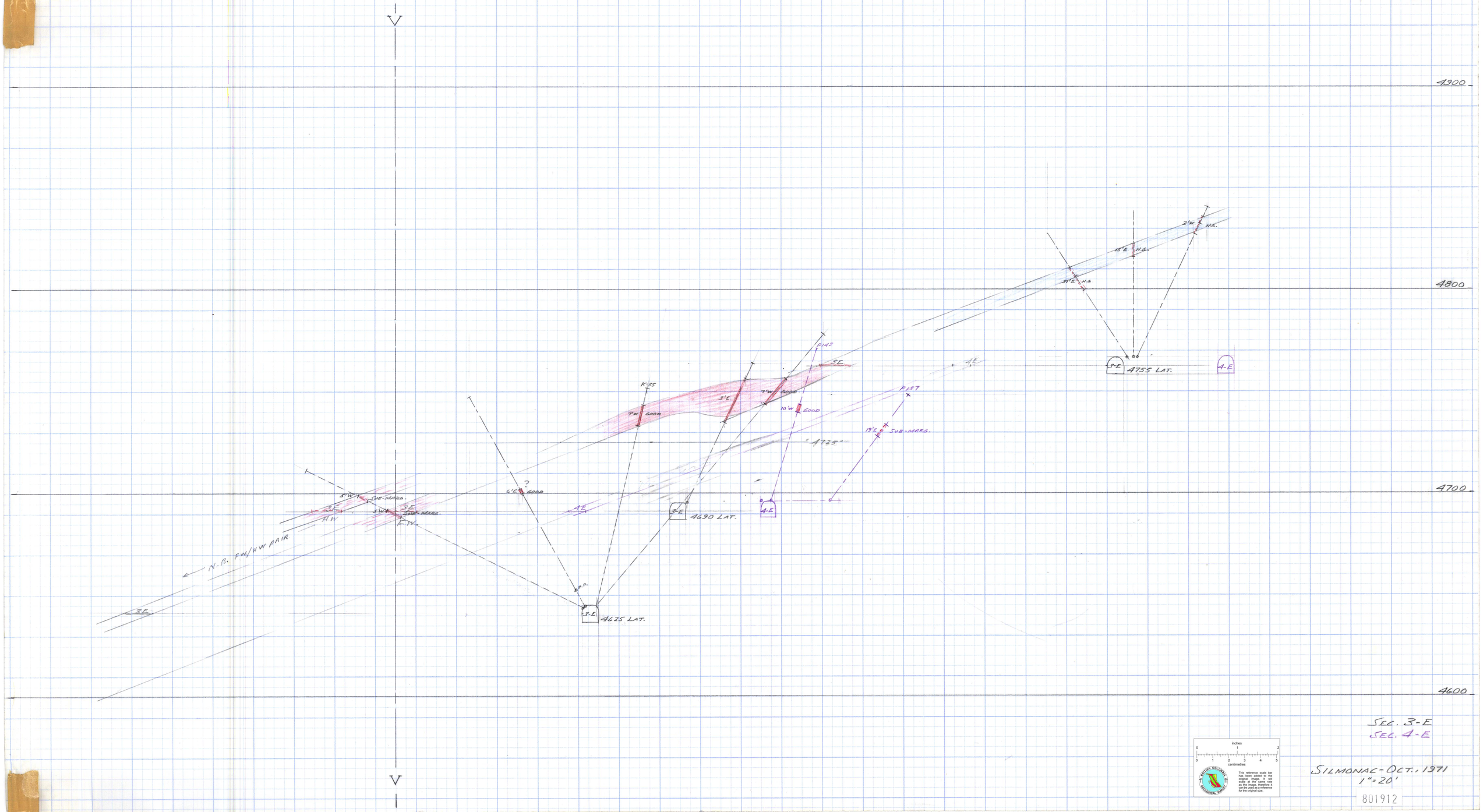

SEC. 3-E
SEC. 4-E

SILMONAC-OCT., 1971
1" = 20'

801912

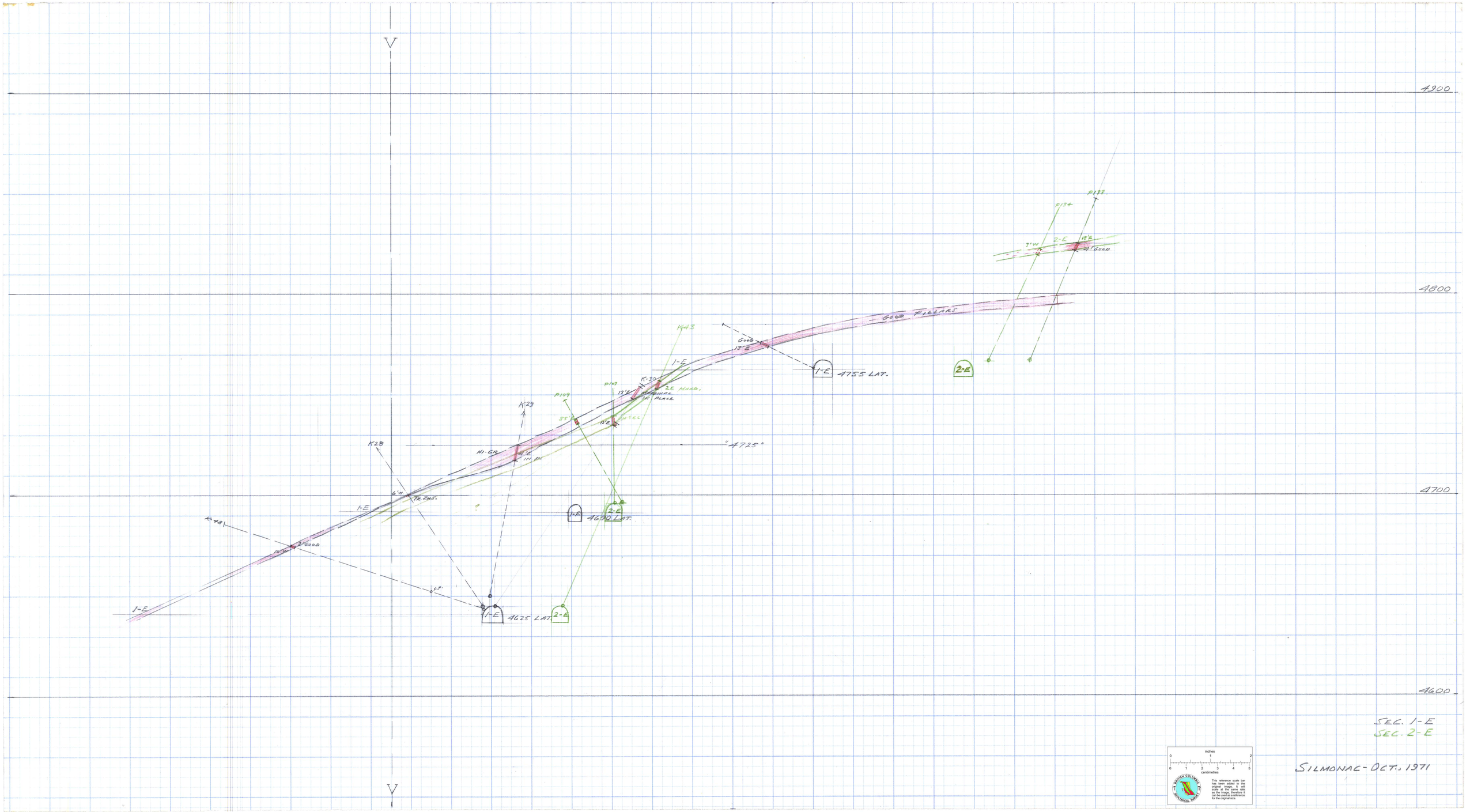
V
4900
4800
4700
4600
GOOD FIELDS
K-43
K-30
K-29
K-28
K-48
P.107
P.109
P.133
P.134
1-E
2-E
4755 LAT.
4690 LAT.
4625 LAT.
"4725"
HI-GR.
2E MARG.
ORIGINAL PLACE
TR. 2MS.
GOOD
SEC. 1-E
SEC. 2-E
SILMONAC-OCT., 1971
inches
centimetres
This reference scale bar has been added to the original image. It will scale at the same rate as the image, therefore it can be used as a reference for the original size.
BRITISH COLUMBIA
PROVINCIAL SURVEY

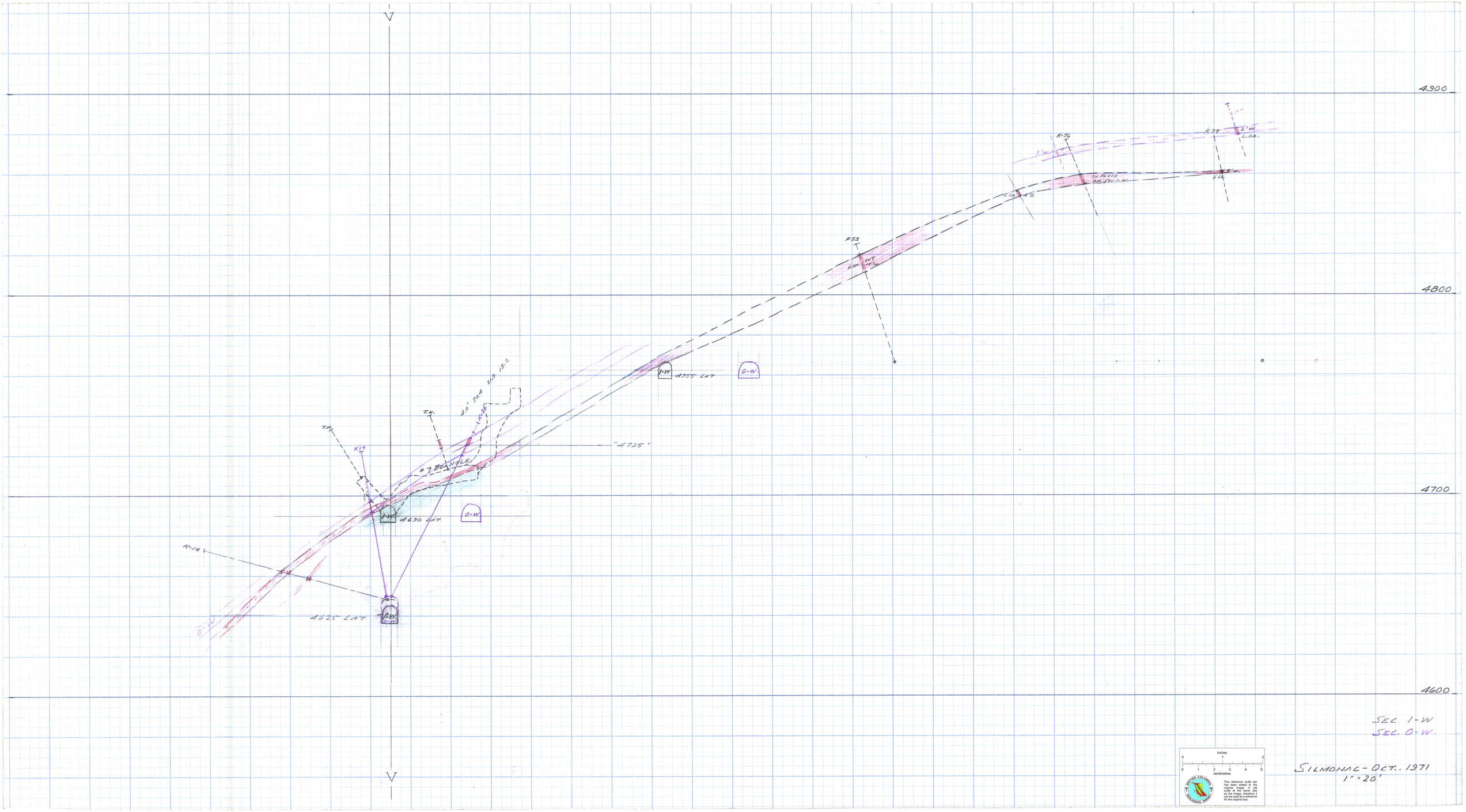

SEC. 1-W
SEC. 0-W.

SILMONAC - OCT., 1971
1" = 20'

inches
0 1 2
0 1 2 3 4 5
centimetres

BRITISH COLUMBIA GEOLOGICAL SURVEY

This reference scale bar has been added to the original image. It will scale at the same rate as the image, therefore it represents a true reference for the original size.

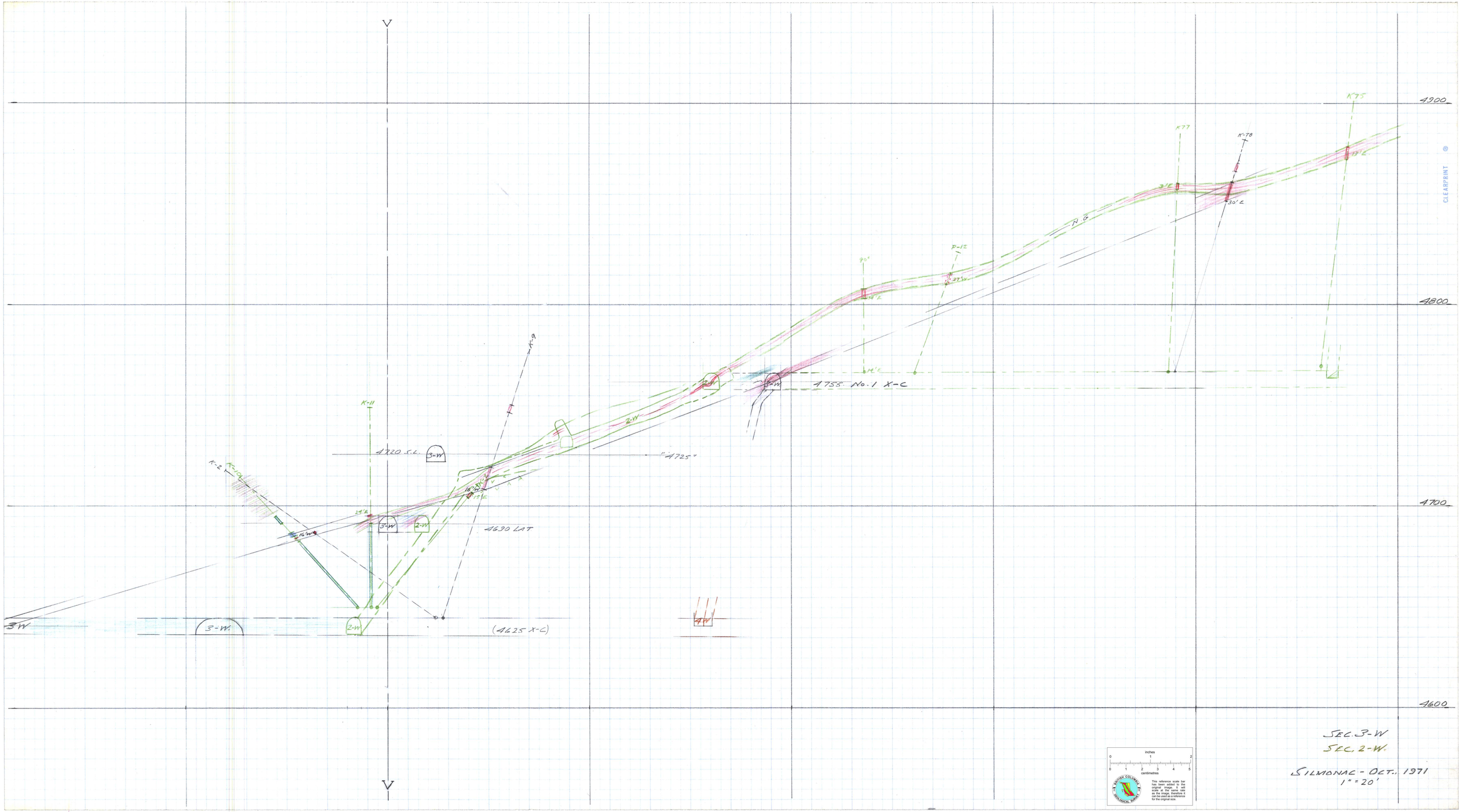
4900
4800
4700
4600
K-75
K-77
K-78
K-9
K-11
K-2
K-10
P-12
90'
27'W
14'E
30'E
17'E
24'E
16'W
13'E
N 6
2-W
3-W
4720 S.L.
"4725"
4690 LAT
1755 No. 1 X-C
(4625 X-C)
4W
SEC. 3-W
SEC. 2-W
SILMONAC - OCT. 1971
1" = 20'
inches
centimetres
This reference scale bar has been added to the original image. It will scale at the same rate as the image, therefore it can be used as a reference for the original size.
BRITISH COLUMBIA GEOLOGICAL SURVEY
CLEARPRINT ®

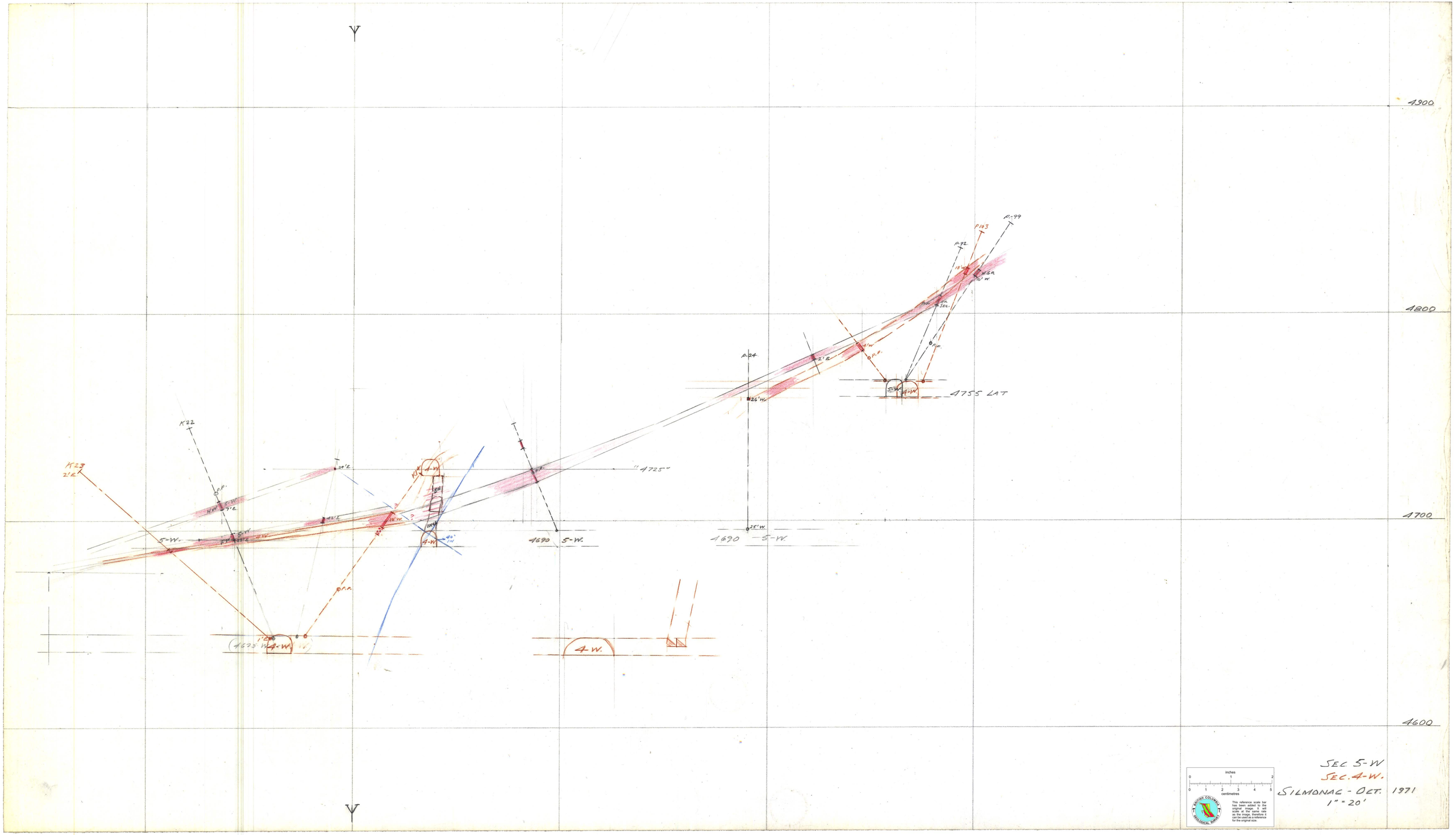

SEC. 5-W
SEC. 4-W.
SILMONAC - OCT. 1971
1" = 20'

inches
0 1 2
0 1 2 3 4 5
centimetres

BRITISH COLUMBIA GEOLOGICAL SURVEY

This reference scale bar has been added to the original image. It will scale at the same rate as the image, therefore it can be used as a reference for the original size.

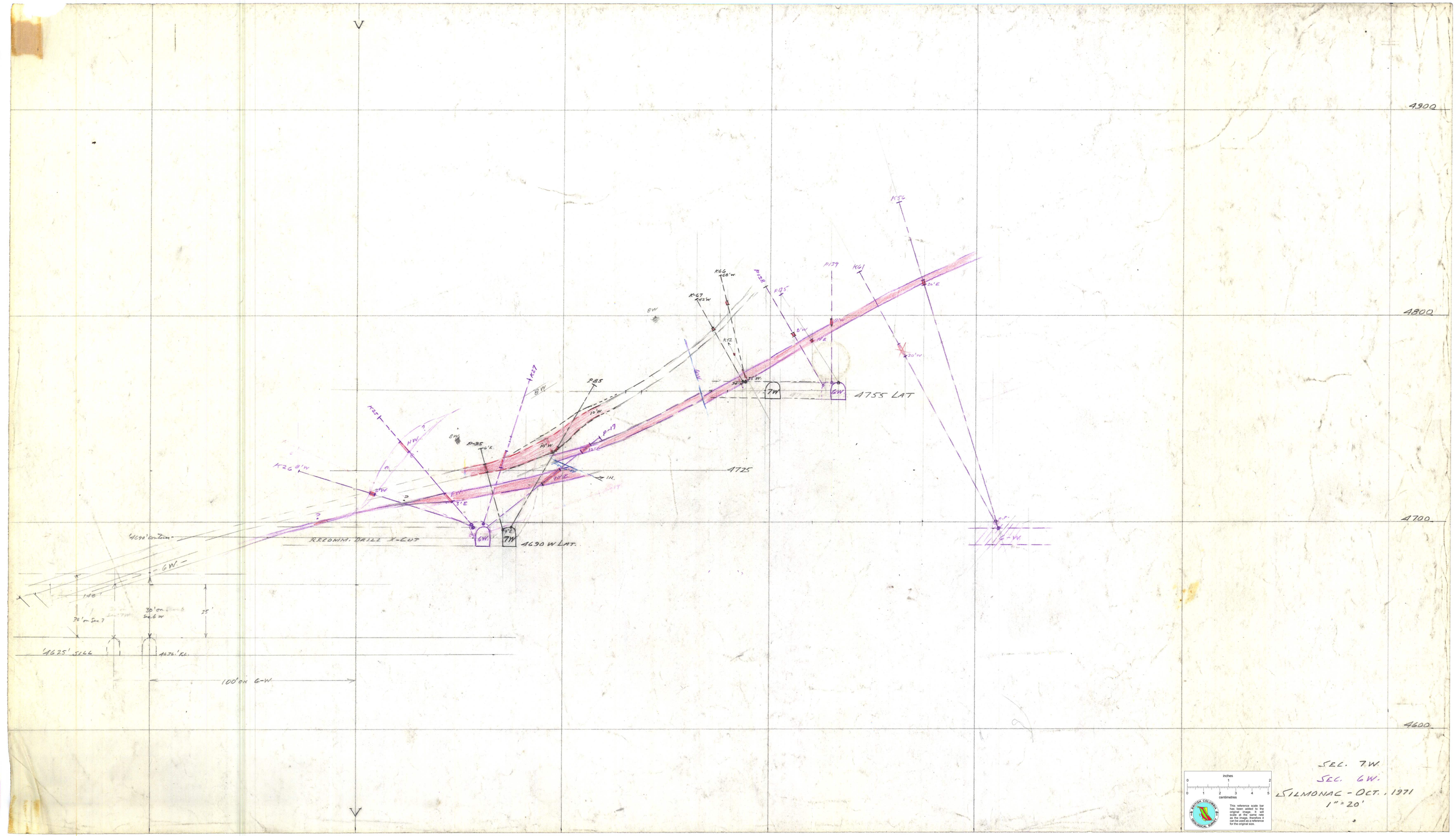
4900
4800
4700
4600
4755 LAT
4725
4690 W LAT.
RECOMM. DRILL X-CUT
4690' contour
4625' SILL
4676' RL.
100' ON 6-W
30' on Sec. 6 W
25'
7W
6W
K-56
K61
P139
P138
P135
K66
K67
K62
K27
K25
K26
P85
P-95
P-19
8W
10W
HW
EW
IN.
SEC. 7W.
SEC. 6W.
SILMONAC - OCT. 1971
1" = 20'
inches
centimetres
This reference scale bar has been added to the original image. It will scale at the same rate as the image, enabling it can be used as a reference for the original size.
BRITISH COLUMBIA GEOLOGICAL SURVEY