
LONGITUDINAL VERTICAL PROJECTION
PLAN
3000 EL.
2880 LEV.
2600 LEV.
2500 EL.
EL. 3000
EL. 2500
-50 V.
-100 V.
-200 V.
-300 V.
-400 V.
2600' LEV.
2880' LEV.
Sta. 26+00 E.
Sta. 26+50 E.
Sta. 27+50 E.
Sta. 28+00 E.
Sta. 28+50 E.
Sta. 29+00 E.
Sta. 29+50 E.
Sta. 30+00 E.
Sta. 31+00 E.
Sta. 32+00 E.
Sta. 33+00 E.
Sta. 34+00 E.
Sta. 35+00 E.
Sta. 36+00 E.
Sta. 37+00 E.
Sta. 38+00 E.
Sta. 39+00 E.
Sta. 40+00 E.
Sta. 41+00 E.
Sta. 42+00 E.
Sta.

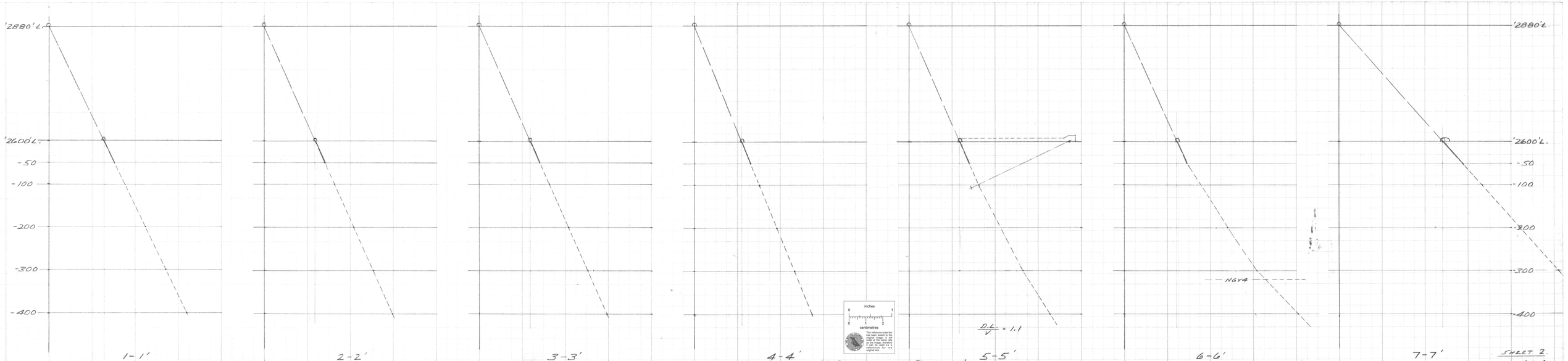

X-SEC. BRADINA J.V., 1"=100'

SHEET 2.

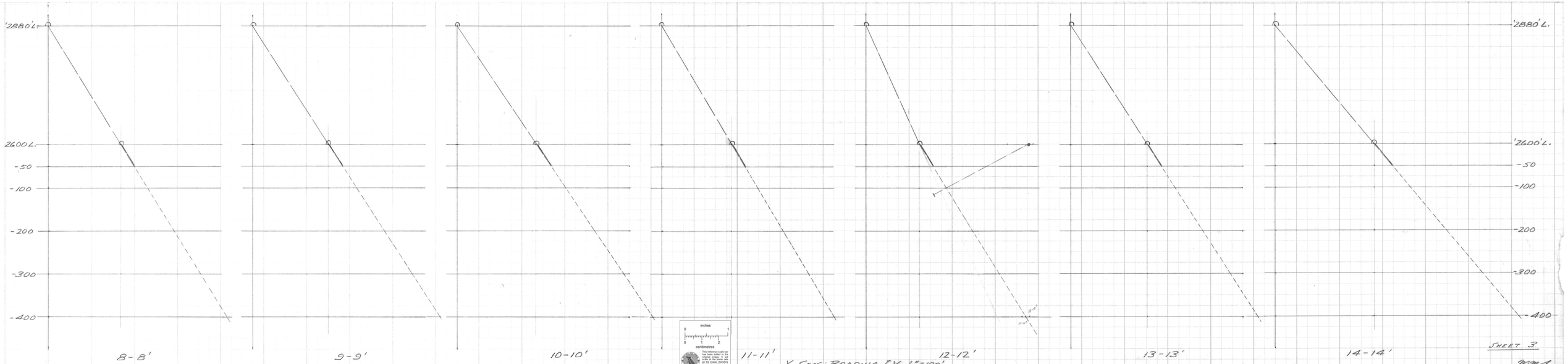
2880'L.
2600'L.
-50
-100
-200
-300
-400
8-8'
9-9'
10-10'
11-11'
12-12'
13-13'
14-14'
inches
centimetres
This reference scale bar has been added to the original image. It will scale at the same rate as the image, therefore it can be used as a reference for the original size.
X-SECS: BRADINA J.V. 1"=100'
SHEET 3
MMA

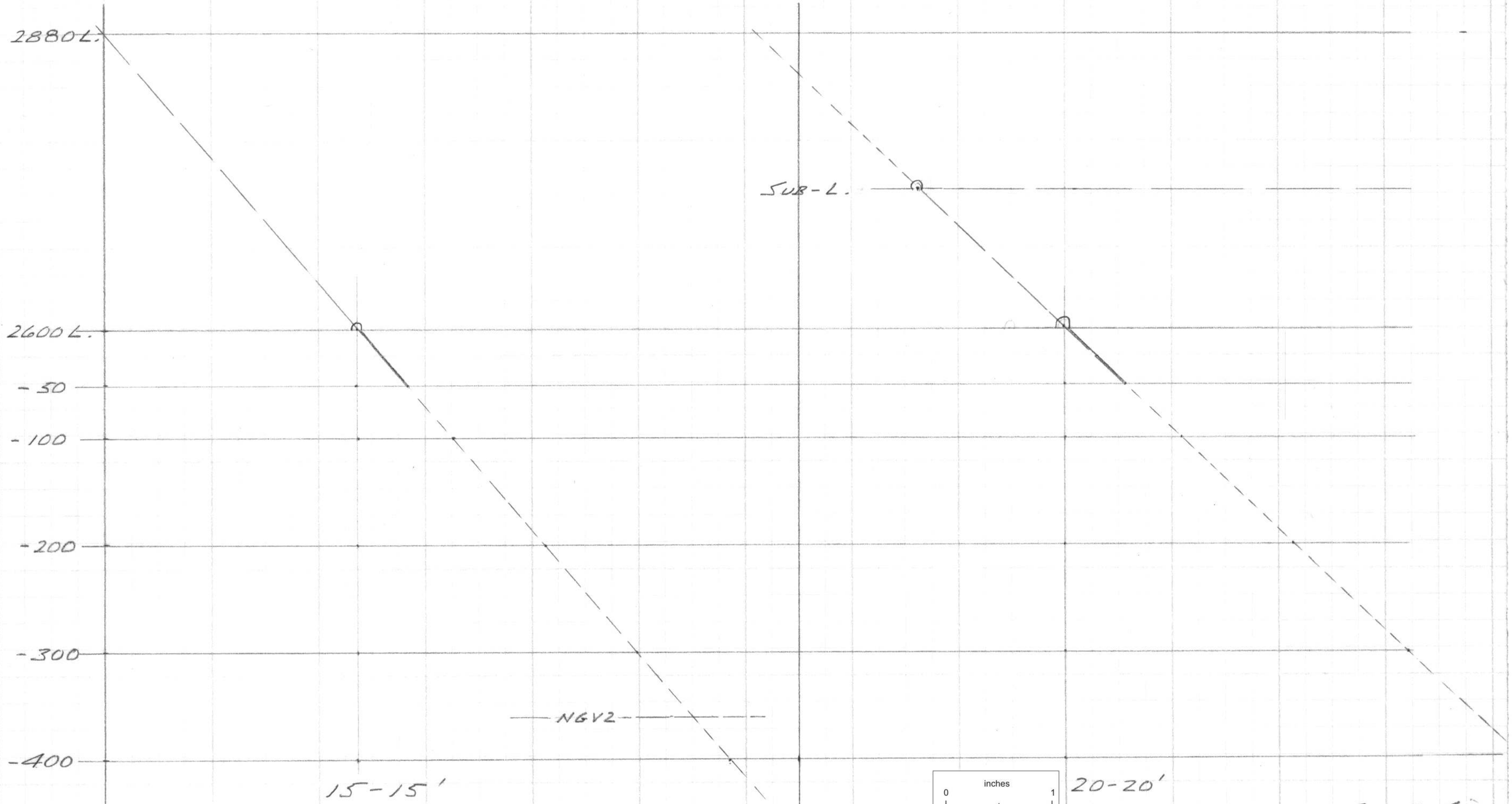

X-SECS. : BRADINA J.V.
1" = 100'

SHEET 4

W. M. Sharp, P.Eng

inches
0 1
0 1 2
centimetres
This reference scale bar has been added to the original image. It will scale at the same rate as the image, therefore it can be used as a reference for the original size.
BRITISH COLUMBIA GEOLOGICAL SURVEY

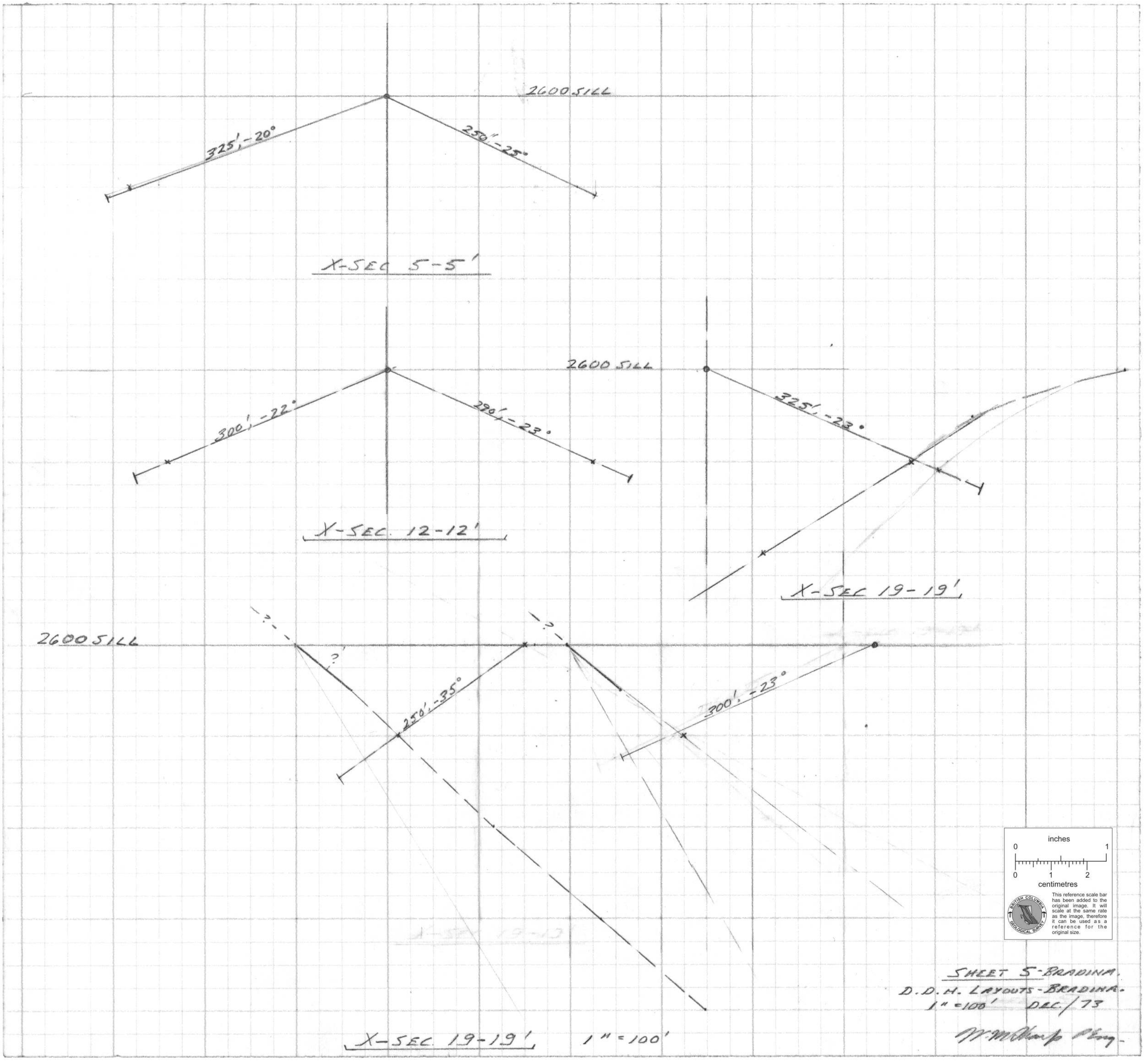
2600 SILL
325', -20°
250', -25°
X-SEC 5-5'
2600 SILL
300', -22°
290', -23°
X-SEC 12-12'
325', -23°
X-SEC 19-19'
2600 SILL
?
?
?
250', -35°
300', -23°
X-SEC 19-19'
1" = 100'
inches
0
1
0
1
2
centimetres
This reference scale bar has been added to the original image. It will scale at the same rate as the image, therefore it can be used as a reference for the original size.
SHEET 5-BRADINA.
D.D.H. LAYOUTS-BRADINA.
1" = 100'
DEC./73