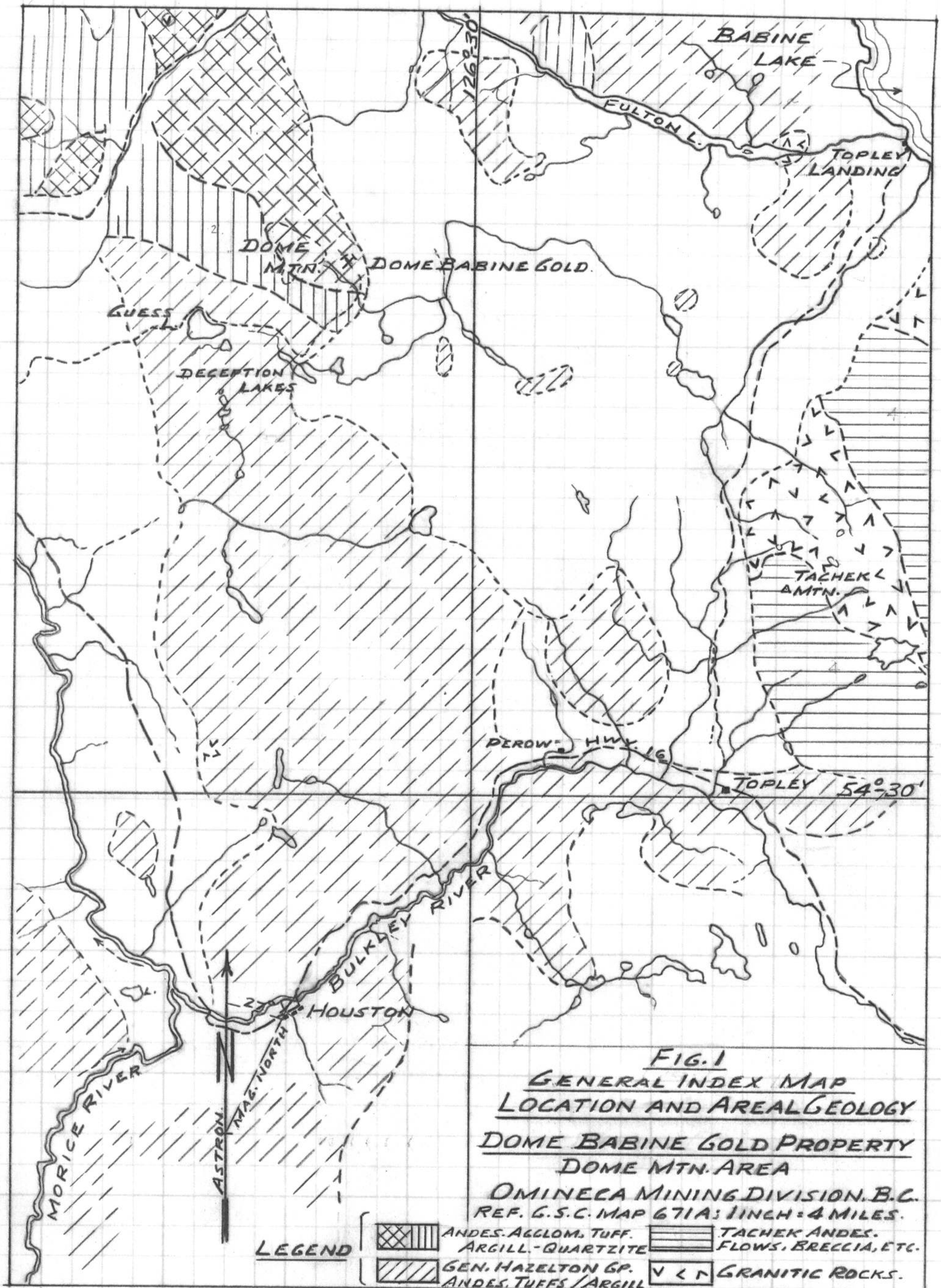


FIG. 1
GENERAL INDEX MAP
LOCATION AND AREAL GEOLOGY
DOME BABINE GOLD PROPERTY
DOME MTN. AREA
OMINECA MINING DIVISION. B.C.
REF. G.S.C. MAP 671A; 1 INCH = 4 MILES.



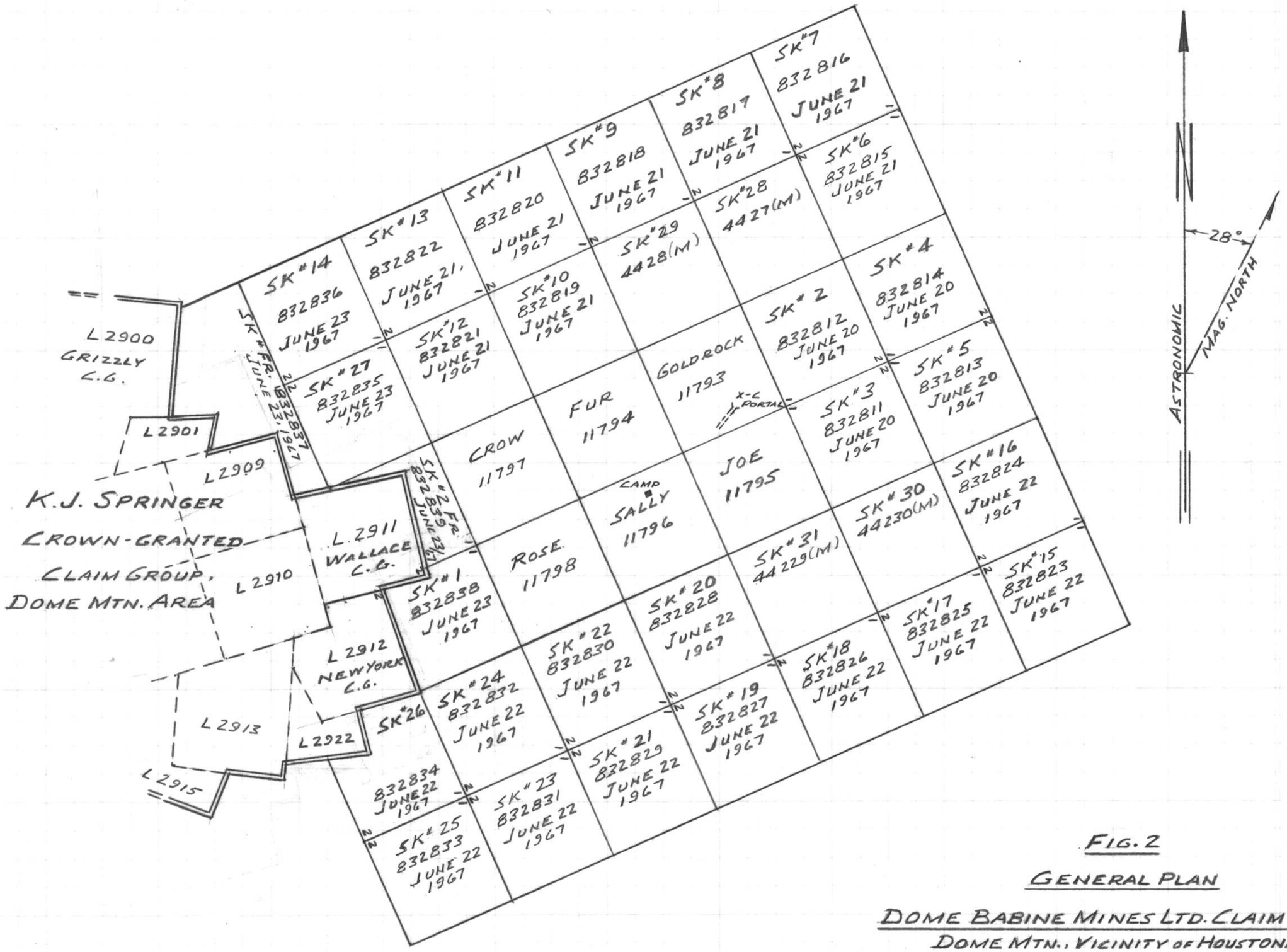


FIG. 2

GENERAL PLAN

DOME BABINE MINES LTD. CLAIM GROUP

DOME MTN., VICINITY OF HOUSTON, B.C.

OMINECA MINING DIVISION

SCALE: 1" = 1500'  SEPTEMBER, 1967

REFS.: LOCATION SKETCHES, W.D. YORKE-HARDY

MAP 93 L/10, E½, CAN. MINES & TECH. SURVEYS.

COMPILED BY: W.M. SHARP, P. ENG.

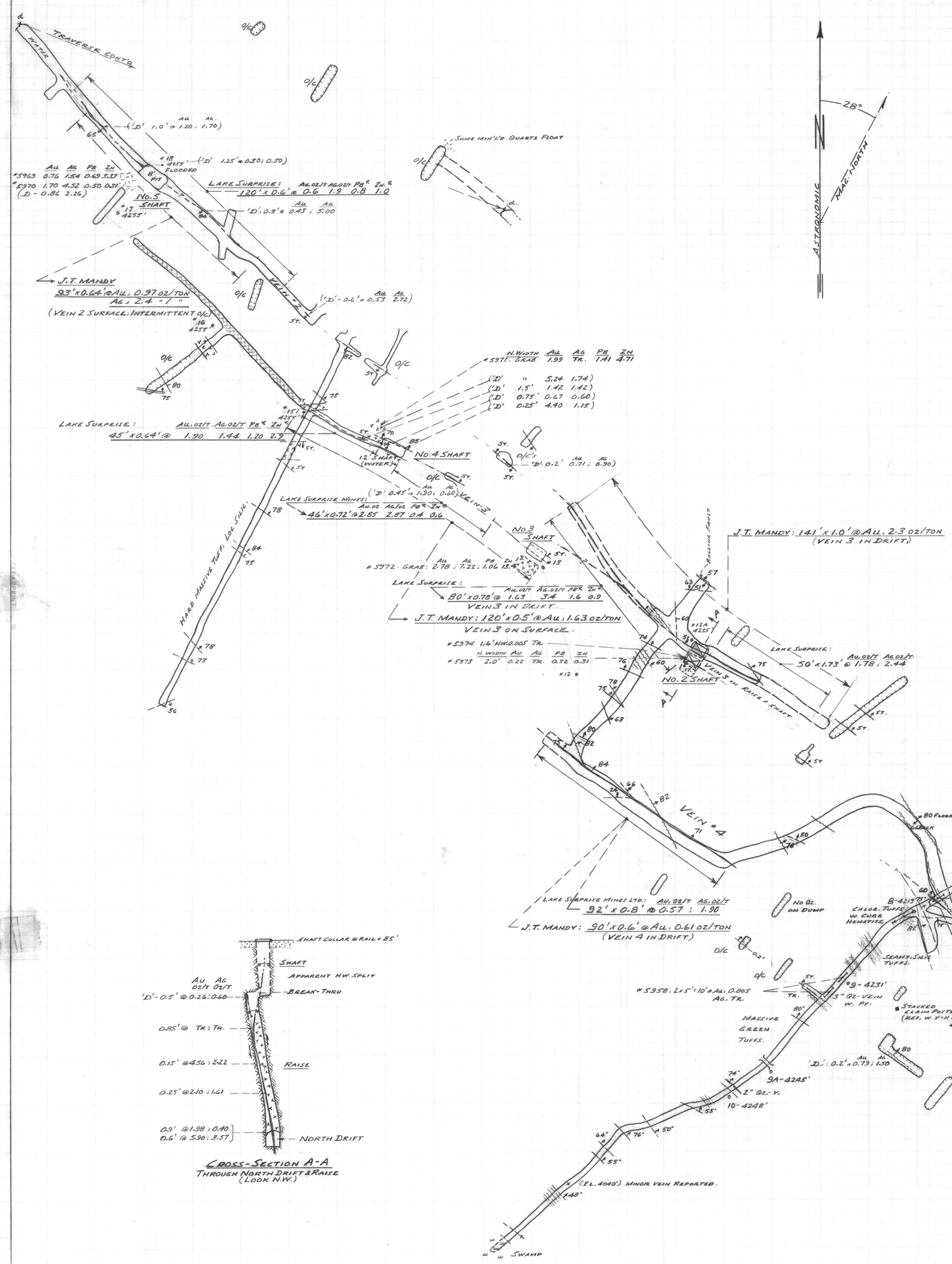


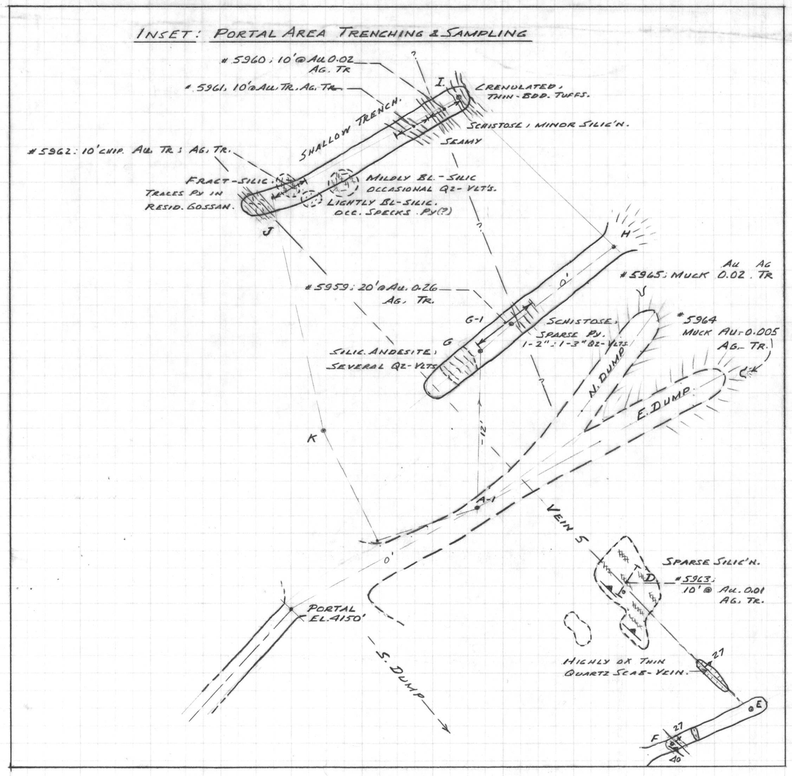


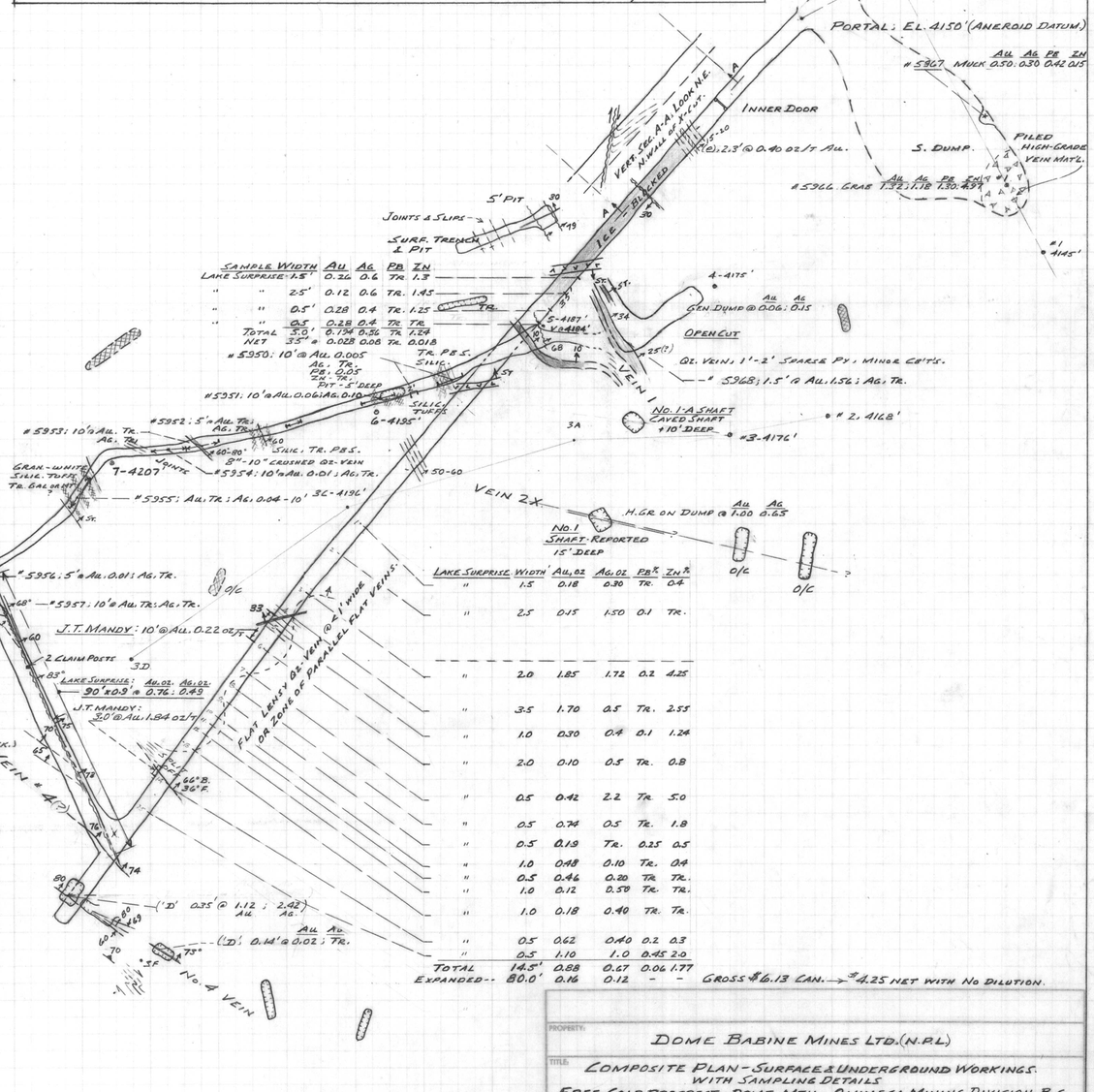


| SAMPLE | WIDTH | Au | Ag | Pb | Zn |
|---|---|---|---|---|---|
| LAKE SURPRISE | 1.5' | 0.26 | 0.6 | TR. | 1.3 |
| " " | 2.5' | 0.12 | 0.6 | TR. | 1.45 |
| " " | 0.5' | 0.28 | 0.4 | TR. | 1.25 |
| " " | 0.5 | 0.28 | 0.4 | TR. | TR. |
| TOTAL | 5.0' | 0.194 | 0.52 | TR. | 1.23 |
| NET | 35" @ | 0.028 | 0.08 | TR. | 0.018 |

#5950: 10' @ Au. 0.005 Ag. Tr. Fe: 0.05 Zn Tr. PIT-5' DEEP

#5951: 10' @ Au. 0.06; Ag. 0.10

#5952: 5' @ Au. Tr. Ag. Tr.

#5953: 10' @ Au. Tr. Ag. Tr.

#5954: 10' @ Au. 0.01; Ag. Tr.

#5955: Au. Tr.; Ag. 0.04 - 10' SL-4196'

#5956: 5' @ Au. 0.01; Ag. Tr.

#5957: 10' @ Au. Tr.; Ag. Tr.

#5958: 2x5' = 10' @ Au. 0.005 Ag. Tr.

| LAKE SURPRISE | WIDTH | Au, oz | Ag, oz | Pb % | Zn % |
|---|---|---|---|---|---|
| " | 1.5 | 0.18 | 0.30 | TR. | 0.4 |
| " | 2.5 | 0.15 | 1.50 | 0.1 | TR. |
| " | 2.0 | 1.85 | 1.72 | 0.2 | 4.25 |
| " | 3.5 | 1.70 | 0.5 | TR. | 2.55 |
| " | 1.0 | 0.30 | 0.4 | 0.1 | 1.24 |
| " | 2.0 | 0.10 | 0.5 | TR. | 0.8 |
| " | 0.5 | 0.42 | 2.2 | TR. | 5.0 |
| " | 0.5 | 0.74 | 0.5 | TR. | 1.8 |
| " | 0.5 | 0.19 | TR. | 0.25 | 0.5 |
| " | 1.0 | 0.48 | 0.10 | TR. | 0.4 |
| " | 0.5 | 0.46 | 0.20 | TR. | TR. |
| " | 1.0 | 0.12 | 0.50 | TR. | TR. |
| " | 1.0 | 0.18 | 0.40 | TR. | TR. |
| " | 0.5 | 0.62 | 0.40 | 0.2 | 0.3 |
| " | 0.5 | 1.10 | 1.0 | 0.45 | 2.0 |
| TOTAL | 14.5' | 0.88 | 0.67 | 0.06 | 1.77 |
| EXPANDED-- | 80.0' | 0.16 | 0.12 | - | - |

GROSS $6.13 CAN. → $4.25 NET WITH NO DILUTION.




CROSS-SECTION A-A
THROUGH NORTH DRIFT & RAISE
(LOOK N.W.)

PROPERTY: DOME BABINE MINES LTD. (N.P.L.)

TITLE: COMPOSITE PLAN - SURFACE & UNDERGROUND WORKINGS WITH SAMPLING DETAILS
FREE GOLD PROSPECT, DOME MTN., OMINECA MINING DIVISION, B.C.

LEGEND:
- COUNTRY ROCK: ANDESITIC FLOWS, TUFF, ETC
- SILICIFICATION CRACKLING & BRECCIATION
- FAULT, SLIP-FRACTURES, SEAMS.
- QUARTZ VEINS: BANDED TO DISPERSED PYRITE, GALENA, SPHAL.
- OPEN CUT: PITS. & TRENCHES.
- BEDDING OR BANDING; JOINT.
- ASSAYS: ('D' PER G. DIROM) Au. OZ/TON; Ag. OZ/TON OR Au, Ag, Pb %, Zn % OZ/TON OZ/TON

SCALE: 1 INCH = 20 FT.
DATE: SEPT., 1967
DWN BY: W.M. SHARP
REF'S: ASSAY PLAN, FREE GOLD GROUP. LAKE SURPRISE MINES LTD. (N.P.L.) 1955; BABINE GOLD GROUP, G.A. DIROM, 1941
DWG./FIG. No.: 1.

801845

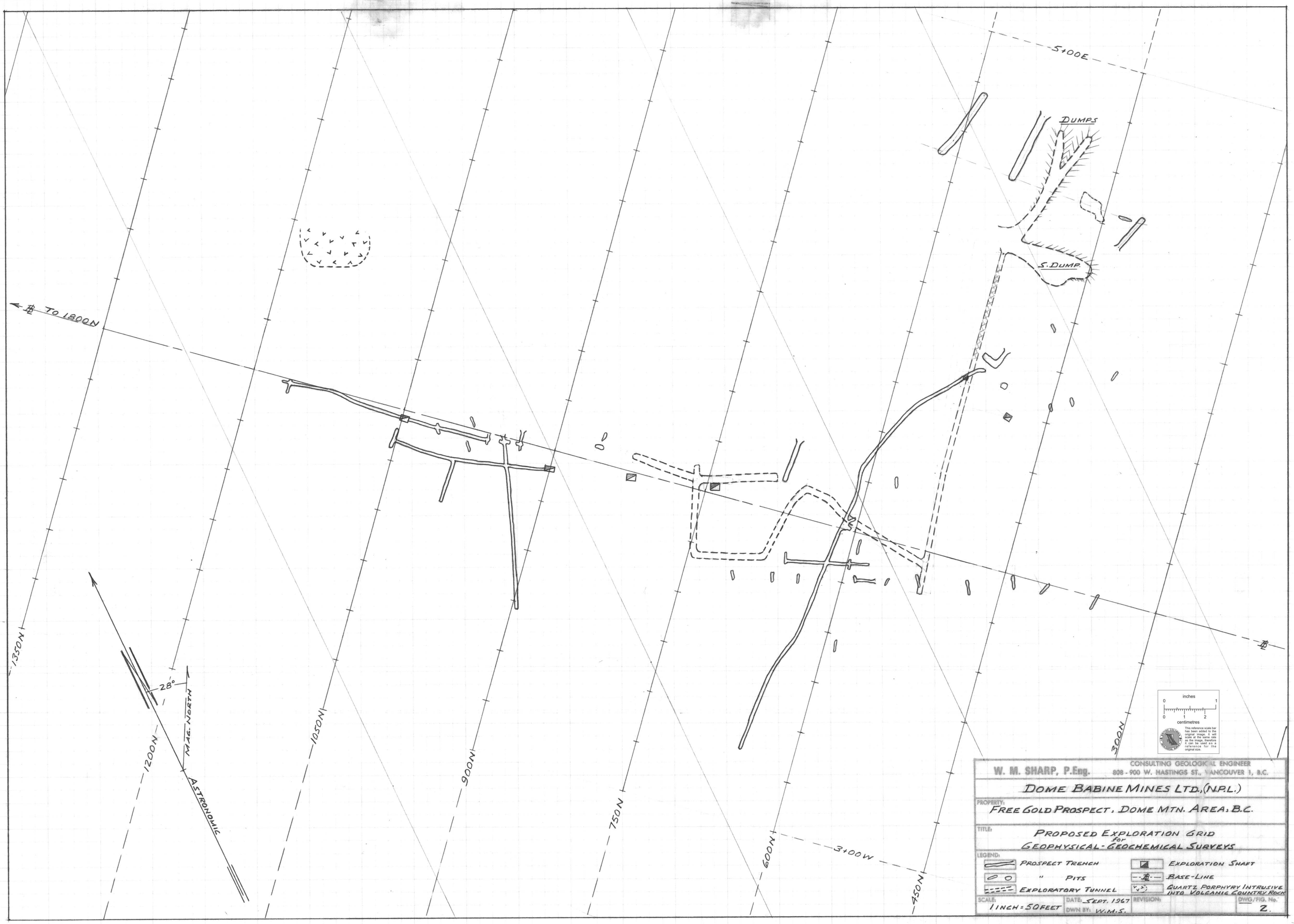
5+00E
DUMPS
S. DUMP
TO 1800N
1350N
1200N
1050N
900N
750N
600N
450N
300N
3+00W
28°
MAG. NORTH
ASTRONOMIC
inches
0
1
0
1
2
centimetres
This reference scale bar has been added to the original image. It will scale at the same rate as the image, therefore it can be used as a reference for the original size.
W. M. SHARP, P.Eng.
CONSULTING GEOLOGICAL ENGINEER
808 - 900 W. HASTINGS ST., VANCOUVER 1, B.C.
DOME BABINE MINES LTD.,(N.P.L.)
PROPERTY:
FREE GOLD PROSPECT. DOME MTN. AREA: B.C.
TITLE:
PROPOSED EXPLORATION GRID
for
GEOPHYSICAL-GEOCHEMICAL SURVEYS
LEGEND:
PROSPECT TRENCH
" PITS
EXPLORATORY TUNNEL
EXPLORATION SHAFT
BASE-LINE
QUARTZ PORPHYRY INTRUSIVE INTO VOLCANIC COUNTRY ROCK
SCALE:
1 INCH = 50 FEET
DATE: SEPT. 1967
DWN BY: W.M.S.
REVISION:
DWG/FIG. No.
2.