N

plotted on work sheet

4600 N

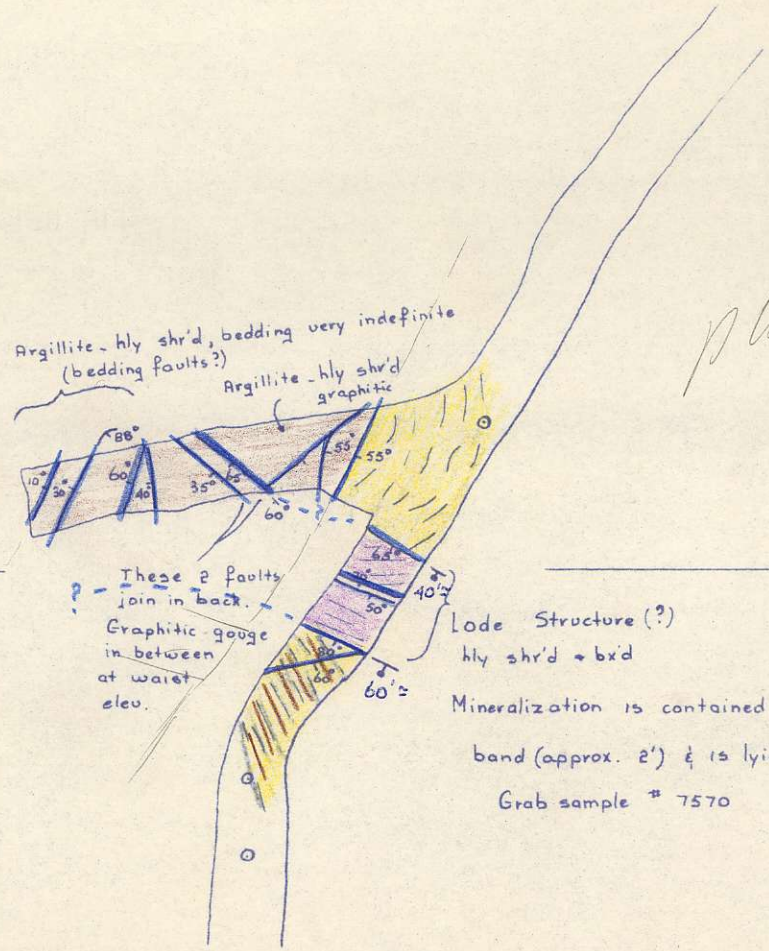

Lode Structure (?)
hly shr'd + bx'd

Mineralization is contained within a very narrow band (approx. 2') & is lying almost flat. (poss. loc. flat roll of lode)

Grab sample # 7570 0.2, 0.6, 0.5

4690 #2 Xcut + Stub
June 25 + 27/73
1" = 20'
DWP

10,400 E

801167
Kam-Kotia

W.M.A.

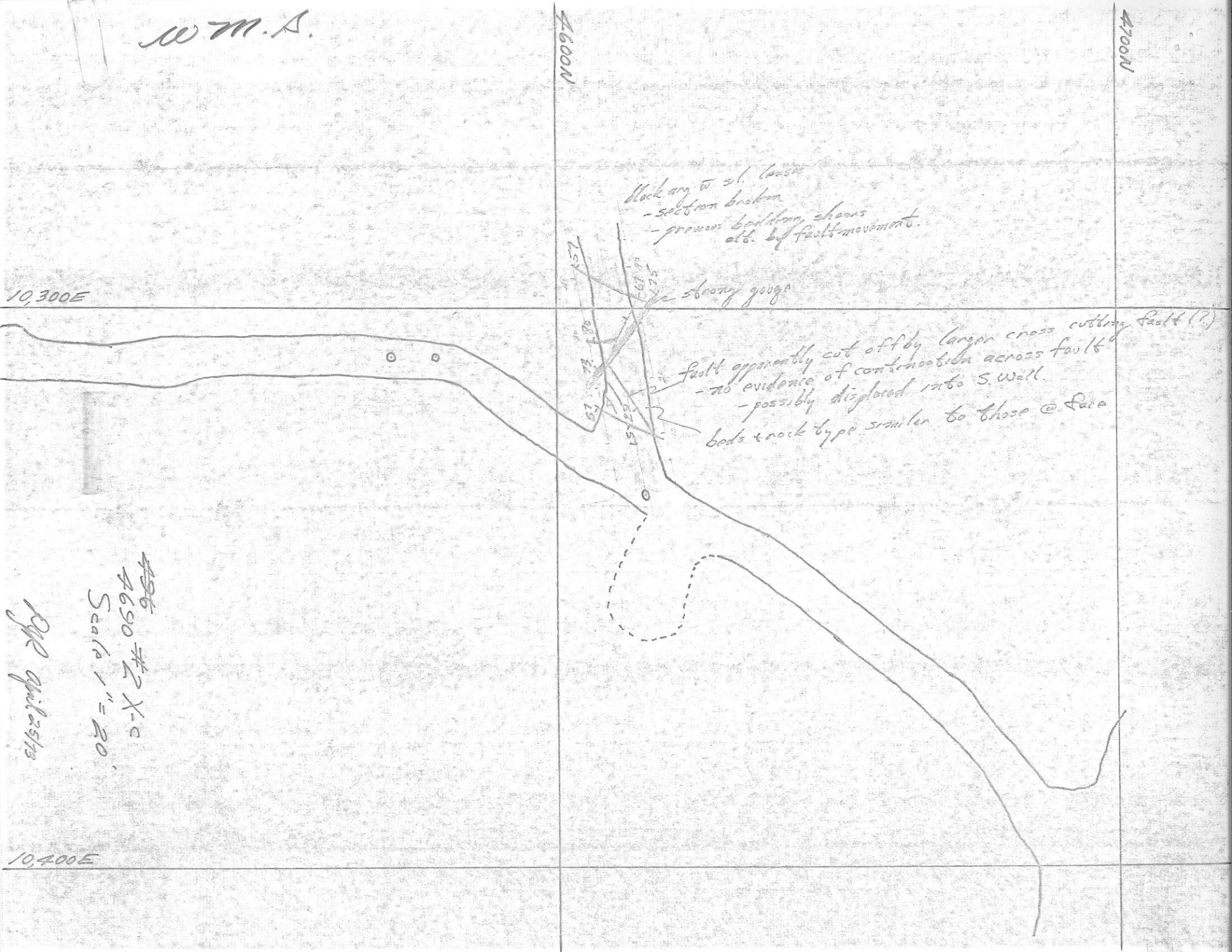
4600N
4700N
10,300E
10,400E
black arg. w. sil. lense
- section broken
- prevous bedding shears
atb. by fault movement.
strong gouge
fault apparently cut off by larger cross cutting fault (?)
- no evidence of contmoatbn across fault
- possibly displaced into S. wall
beds + rock type similar to those @ face
Pop Drift 25/13
Scale 1" = 20'
#690 #2 X-C

K-138
DIP 00°23'
K-137 DIP 00°40'
K-183
4600N
10200E
10300E
10400E
N
S-Side Down
Lode
4690 #2 X-C
Scale 1"=20'
Aug 10, 1972

K168

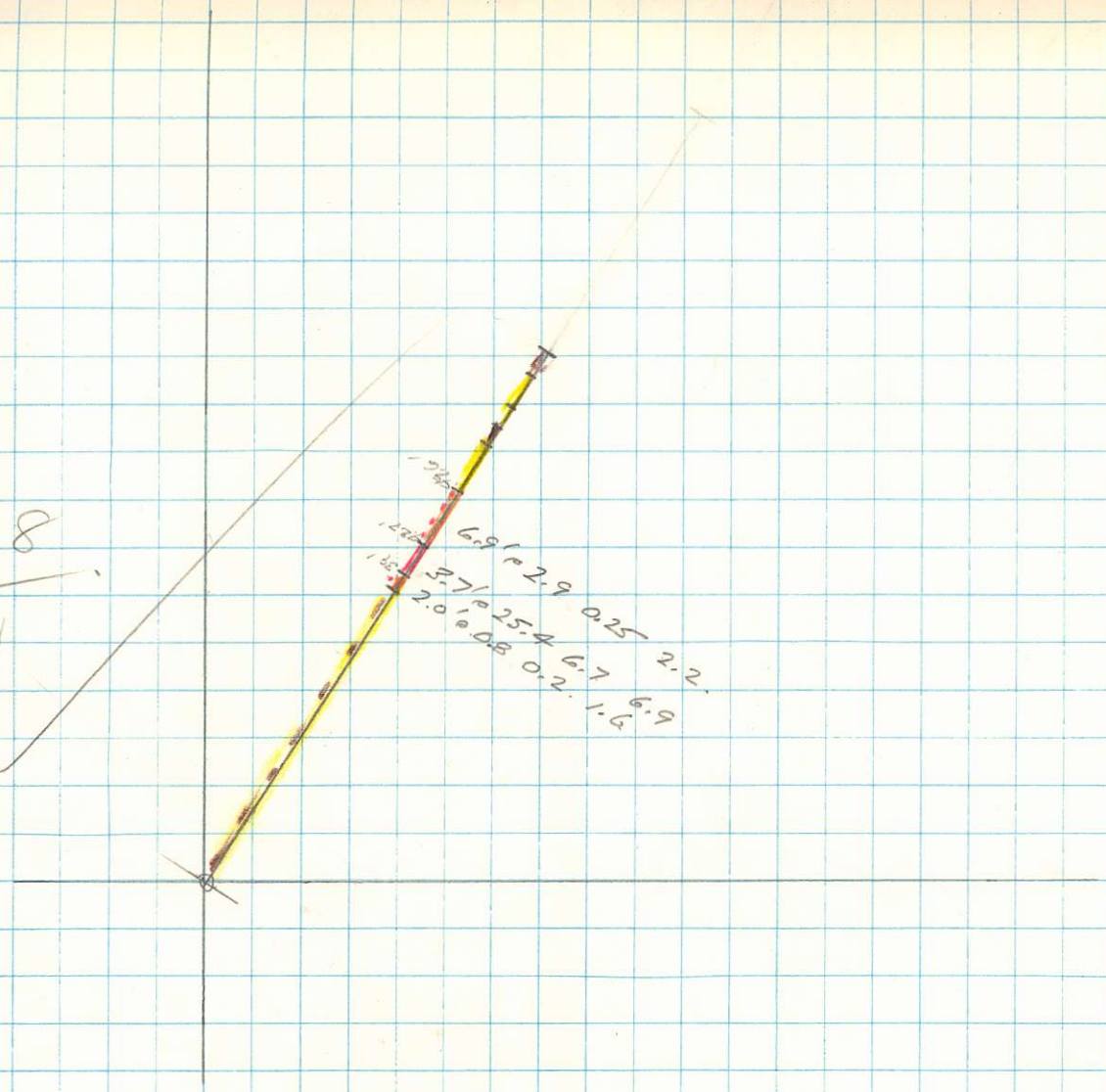

K162.



4644.9

K165



4645.5
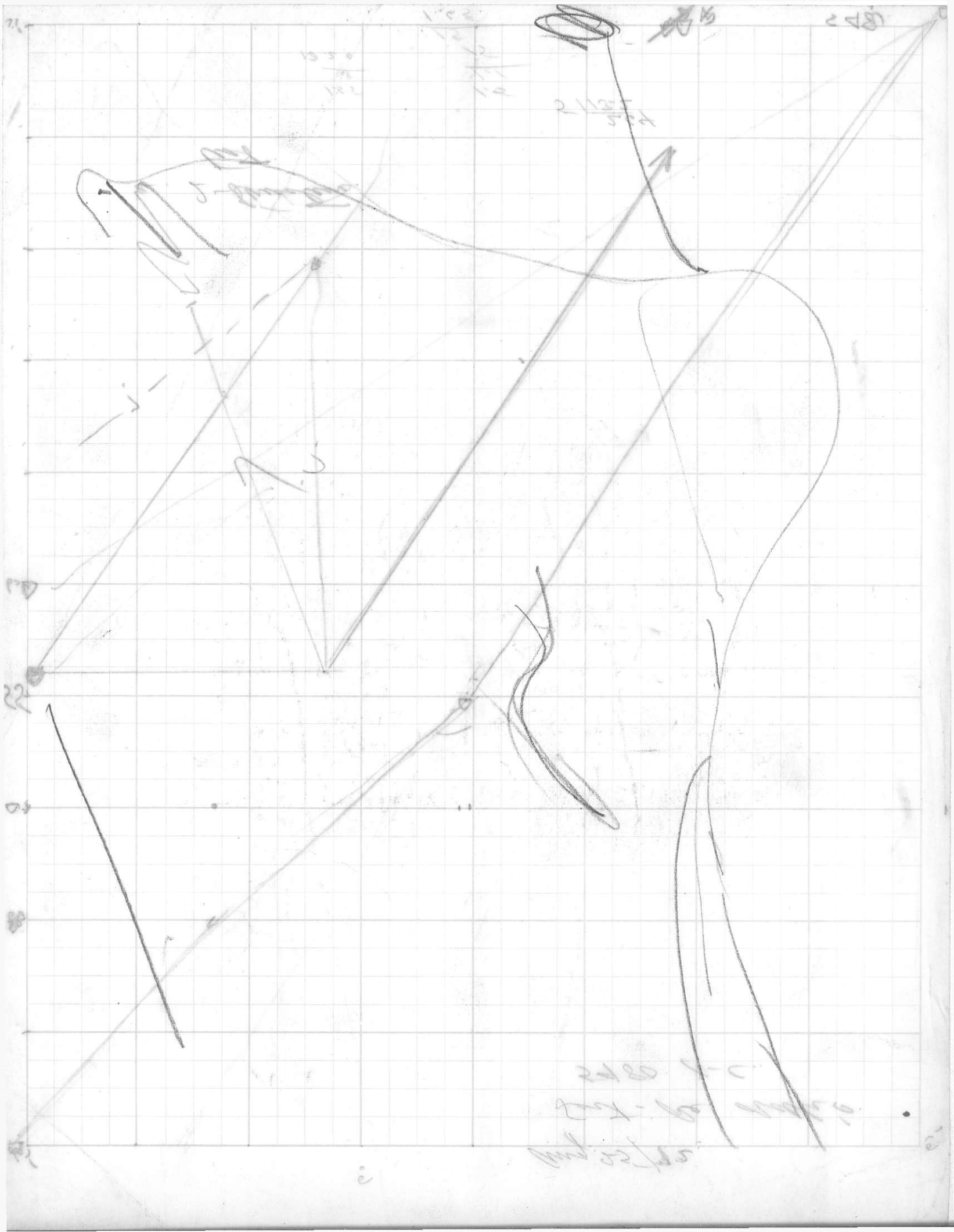
Aug. 25/72.
Test - Re. [illegible]'s.
5480 X-C.