

B.V.O No 5

VAC 24

VAC 22

VACC'S
KOCCH'S
KOCCH'S

PRM No 2

PRM No 3

PRM

ZED No 1

ZED No 2

PRM
Ensbrough

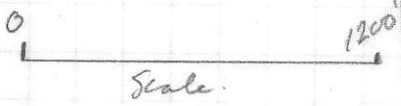
push
car



Base Line 1

Member 2

Member 9
Ensbrough



ZED
800839
93B/8

Zed Group (A)
McKeen-Casson L. Co.

Field Sheet

①

B.V.D. No. 5

VAL 19

VAL 24

VAL 22

VAL 27 (STATUS?)

ZED No. 4

Q.R.M. No. 2 (LADING?)

MAYBE No. 1 (RHONA 1.)

ZED No. 3

Q.R.M. No. 3 (LADING?)

ENSBROOK MINES

ZED No. 1 (Tag # 83940)

Q.R.M. No. 1 (LADING?)

MAYBE 2 (RHONA 2.)

ZED No. 2 (Tag # 83939)

ENSBROOK MINES

MAY DAY # 14

Copy of Claims, Rem (P) # 1-4, located by Clarence Fuller in 1968

1/4 MI TO ROSS SAWMILL

P. Tag # 332684-5 C. Fuller Remor.

F.P. ZED No. 2 Tag # 83939

I.P. ZED No. 1 Tag # 83940

F.P. BRENDA # 1 Tag # 806110

BRENDA 1

BRENDA 3 (Tag No 409514) Brenda # 1 Fr.

BRENDA 5

TO ROSS SAWMILL 1/4 MI.

Tag no BRENDA 7-409518

REF 93B.8W. 93B.9W.

BRENDA 2

BRENDA 4

BRENDA 6 Tag 409517

ENSBROOK MINES

Claim block per W.M.S. interp'm.
Claim block per A. Watson sketch.
ZED Group
1" = 656'

(1)

F.P. 2nd No. 1
87
1st 2nd No.
88

*Large Area
from Gaitway*

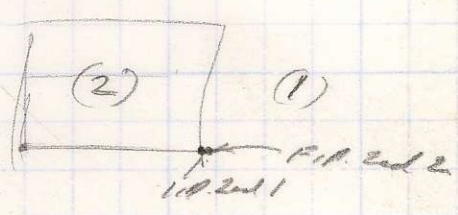
P. # 2
F.P. Tag
332684-5
(Remove...)

Notes to # 1 off zone.
Trench # 1
diag. of 2.92 and (width) 1.12

A.
F.P. 2nd No. 2 tag 83939
I.P. 2nd No. 1 tag 83940

1" = 200'

EL. + 36-3800'

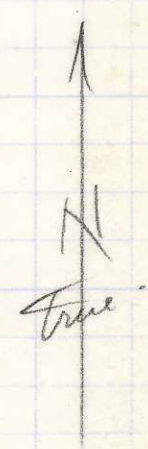


prob. 5.5 line
line 6 N

C.P. 332684

Solignum with level
at least slaty of
silty loam

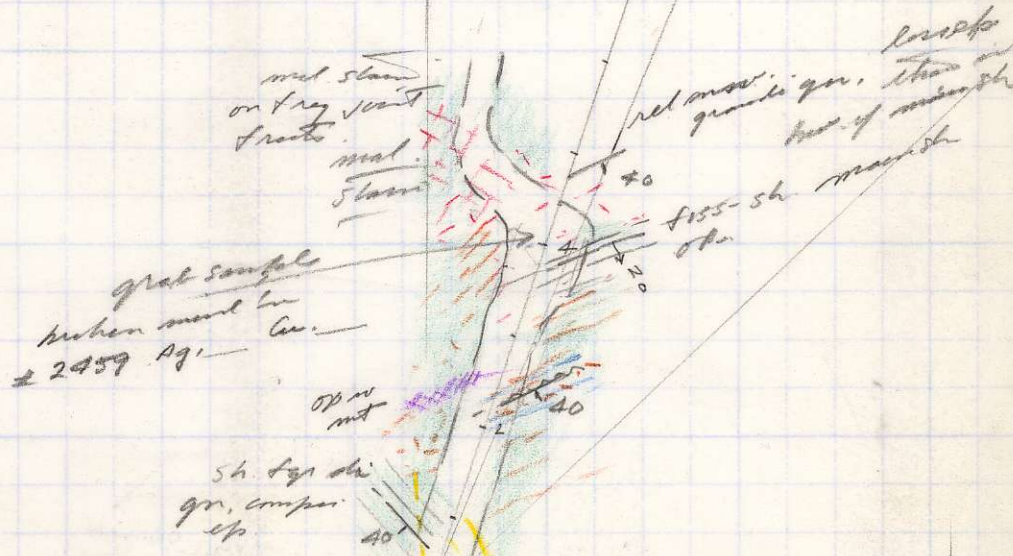
line 5 S



Red Group
McKee Lake -
Caribou M.D.
1" = 200' Nov. 10/70

10

Rock Trench #2.



- ep.
- di
- mt.

F.P. tags 332684
 332685
 (C. Fuller's Remot)

150'
 546 ± ft.
 125' ± Inclined Fr. (F.P.)
 522 ± ft.

F.P. 806110 Brenda No 1 FR

14" base scale
 1" = 20' Nov. 10, 1970
 Walter C. Jupp
 2nd Group