











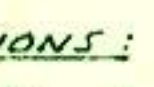
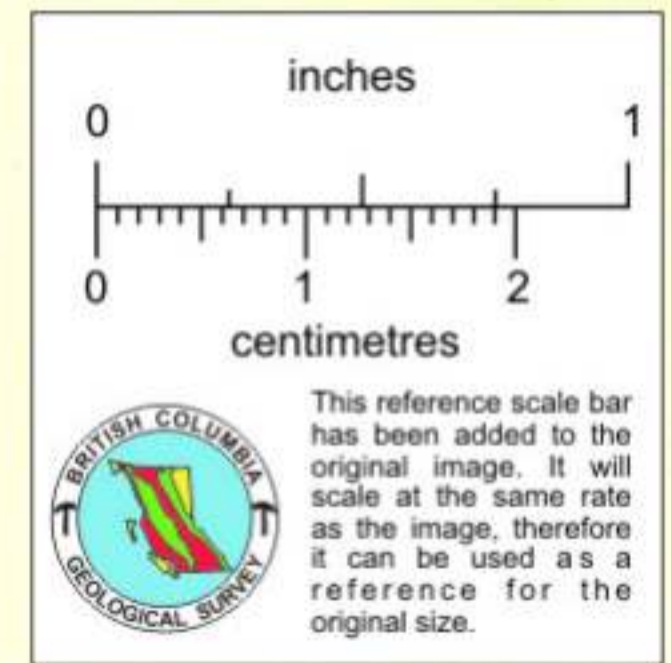
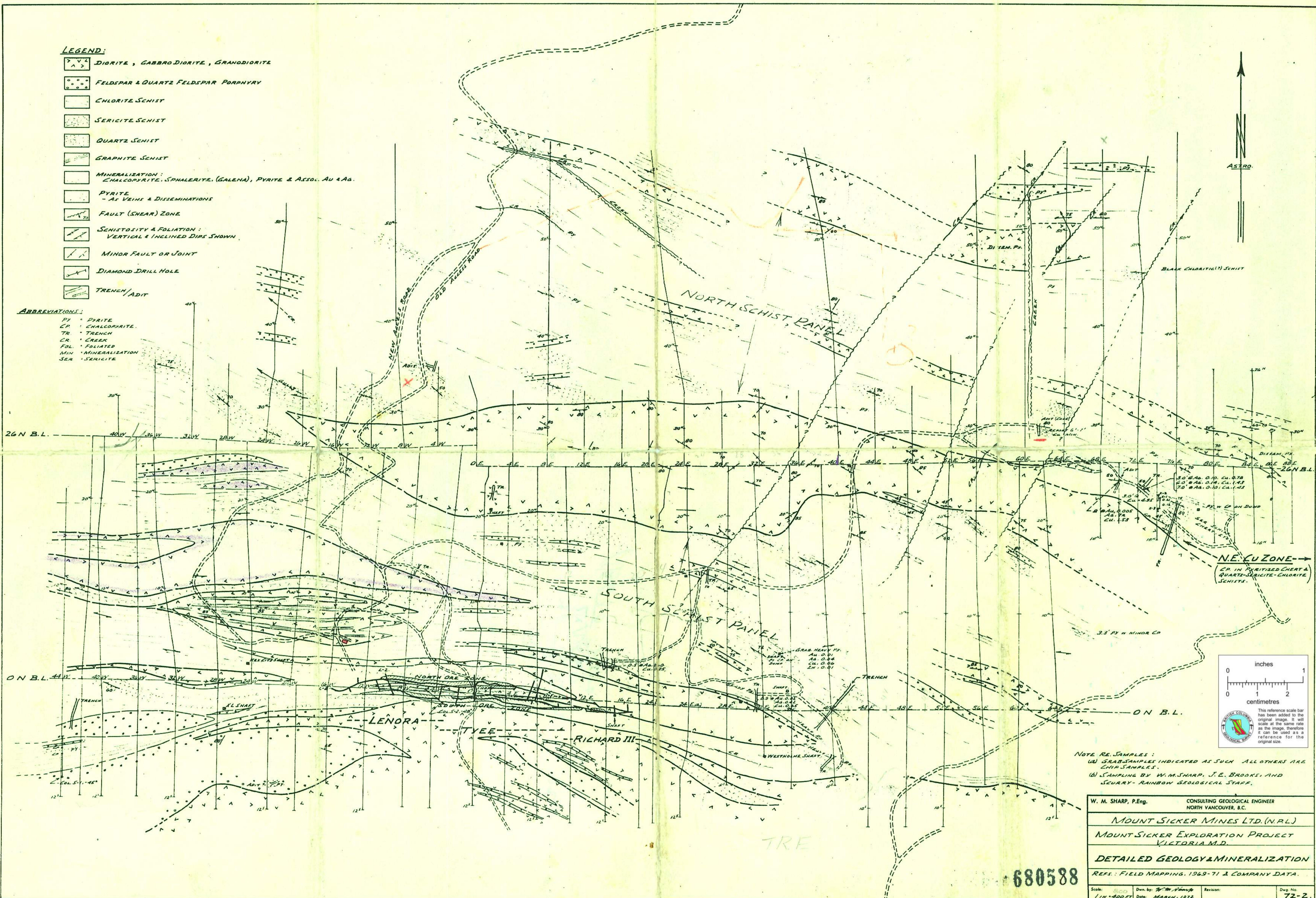


LEGEND:

-  DIORITE, GABBRO-DIORITE, GRANODIORITE
-  FELDSPAR & QUARTZ FELDSPAR PORPHYRY
-  CHLORITE SCHIST
-  SERICITE SCHIST
-  QUARTZ SCHIST
-  GRAPHITE SCHIST
-  MINERALIZATION: CHALCOPYRITE, SPHALERITE, GALENA, PYRITE & ASSOC. AU & AG.
-  PYRITE - AS VEINS & DISSEMINATIONS
-  FAULT (SHEAR) ZONE
-  SCHISTOSITY & FOLIATION: VERTICAL & INCLINED DIPS SHOWN
-  MINOR FAULT OR JOINT
-  DIAMOND DRILL HOLE
-  TRENCH/ADIT

- ABBREVIATIONS:**
- Py - PYRITE
 - Ch - CHALCOPYRITE
 - TR - TRENCH
 - CR - CREEK
 - FOL - FOLIATED
 - MIN - MINERALIZATION
 - SER - SERICITE



NOTE RE SAMPLES:
 (A) GRAB SAMPLES INDICATED AS SUCH ALL OTHERS ARE CHIP SAMPLES.
 (B) SAMPLING BY W. M. SHARP, J. E. BROOKS, AND SCOURY - RAINBOW GEOLOGICAL STAFF.

W. M. SHARP, P.Eng.	CONSULTING GEOLOGICAL ENGINEER NORTH VANCOUVER, B.C.
MOUNT SICKER MINES LTD. (N.P.L.)	
MOUNT SICKER EXPLORATION PROJECT VICTORIA B.C.	
DETAILED GEOLOGY & MINERALIZATION	
REFS.: FIELD MAPPING, 1969-71 & COMPANY DATA.	
Scale: 500 1" = 500 FT	Drawn by: W. M. Sharp Date: MARCH, 1972
Revision:	Dwg. No. 72-2.

680588