

680452

**REPORT ON THE
YALAKOM PROPERTY**

Lillooet Mining Division

N.T.S. Map - Sheet 92 O/2E

for

BALSAM RESOURCES INC.

by

**R.R. Culbert, Ph.D., P. Eng.
D.G. Leighton, B.Sc., F.G.A.C.**

July 27, 1989

TABLE OF CONTENTS

	Page
SUMMARY	
1. INTRODUCTION	2
1.1 Location and Access	2
1.2 Property	4
1.3 Physiography	4
1.4 Hisory	4
2. GEOLOGY AND MINERALIZATION	7
CONCLUSIONS	7
RECOMMENDATIONS	8
COST ESTIMATE	9
CERTIFICATES	10
REFERENCES	12
FIGURES	
Figure 1 Location Map	3
Figure 2 Claim Map	5
Figure 3 Composite Assay Plan	in pocket

YALAKOM PROPERTY
Lillooet Mining Division, BC

SUMMARY

The Yalakom property consists of eight claims located about 240 kilometres north of Vancouver, BC. These are part of the Elizabeth gold camp explored by Bralorne Mines Ltd. in the late 1940's. The No. 9 vein on the Yalakom claims was developed in 1949 and 1950 with 980 feet of drifting. At that time a 165 foot length was reported to average 0.94 oz. gold per ton (cut) across a 1.21 ft. width or 0.38 oz. gold per ton across a mining width of 3.28 ft.. (Thompson, 1957).

More recent work by Phendler (1982) has indicated present reserves of over 4000 tons with an average diluted grade of 0.77 oz. gold per ton. Sampling carried out in 1983 suggested that gold mineralization occurs in three zones. The highest assay recorded was 46.70 oz. gold per ton over 0.7 ft. in Zone 1, which grades 1.294 oz. gold per ton over 1.403 ft. for 160 ft. Zone 2 grades 0.741 oz. gold per ton over 2.03 ft. for 50 ft. and Zone 3 grades 0.601 oz. gold per ton over 1.43 ft. for 35 ft. (Phendler, 1983).

Subsequent surface drilling showed that the veins are multiple, some with appreciable gold content (Culbert & Leighton, 1987). Surface drilling to test down dip continuation of the main ore zone in 1987 failed to reach the target area.

From previous results gold mineralization on the Yalakom property occurs in irregular shoots within a complex quartz vein system. Little is known however, about the attitude of the veins and the mode of gold occurrence within the veins. Erratic but extremely high grades are present in at least three distinct zones and multiple veins exist with appreciable gold content. The steep nature of existing topography limits the value of further surface diamond drilling.

A program involving detailed mapping, adit rehabilitation and underground work is recommended at an estimated cost of \$80,000.

1. INTRODUCTION

At the request of Mr. J.K. Newton, President of Balsam Resources Inc., the writers reviewed current and past data on the Yalakom property. Since the writers last reported on the claims there have been a number of developments.

A surface drilling program was completed in June, 1987 and the No. 9 adit was rehabilitated. Also, surface and underground exploration work carried out on the adjoining Elizabeth Mine property in 1989 produced a number of significant new gold discoveries.

This report summarizes results of the above work and recommends a follow-up program for a total cost of \$80,000. The recommended work program is comparable to that suggested by geologists M.F. Lancaster and J.L. Hardy in a report dated July 10, 1987.

1.1. Location and Access

The Yalakom property is located approximately 240 kilometres north of Vancouver and 40 kilometres northeast of the Bralorne gold mine. It is situated at an elevation of about 2,300 metres (7550 feet) on the eastern slope of Big Dog Mountain. Road access is from Lillooet along the Gold Bridge Road for 22 kilometres to Moha, then up the Yalakom River Road for 58 kilometres to a rough road which runs along Blue Creek to the claims (as well as the Elizabeth Mine).

The Elizabeth Mine workings are at an elevation of 1994 metres. No.9 adit of the Yalakom property is situated about 280 vertical metres above and 1.5 kilometres to the west at 2274 metres. A rough road extends between Elizabeth Mine and the No. 9 adit portal.

The high elevation of the Yalakom property limits access to the summer and early fall months.

BALSAM RESOURCES INC.

YALAKOM PROPERTY

LILLOOET MINING DIVISION

NTS: 92 0/2E

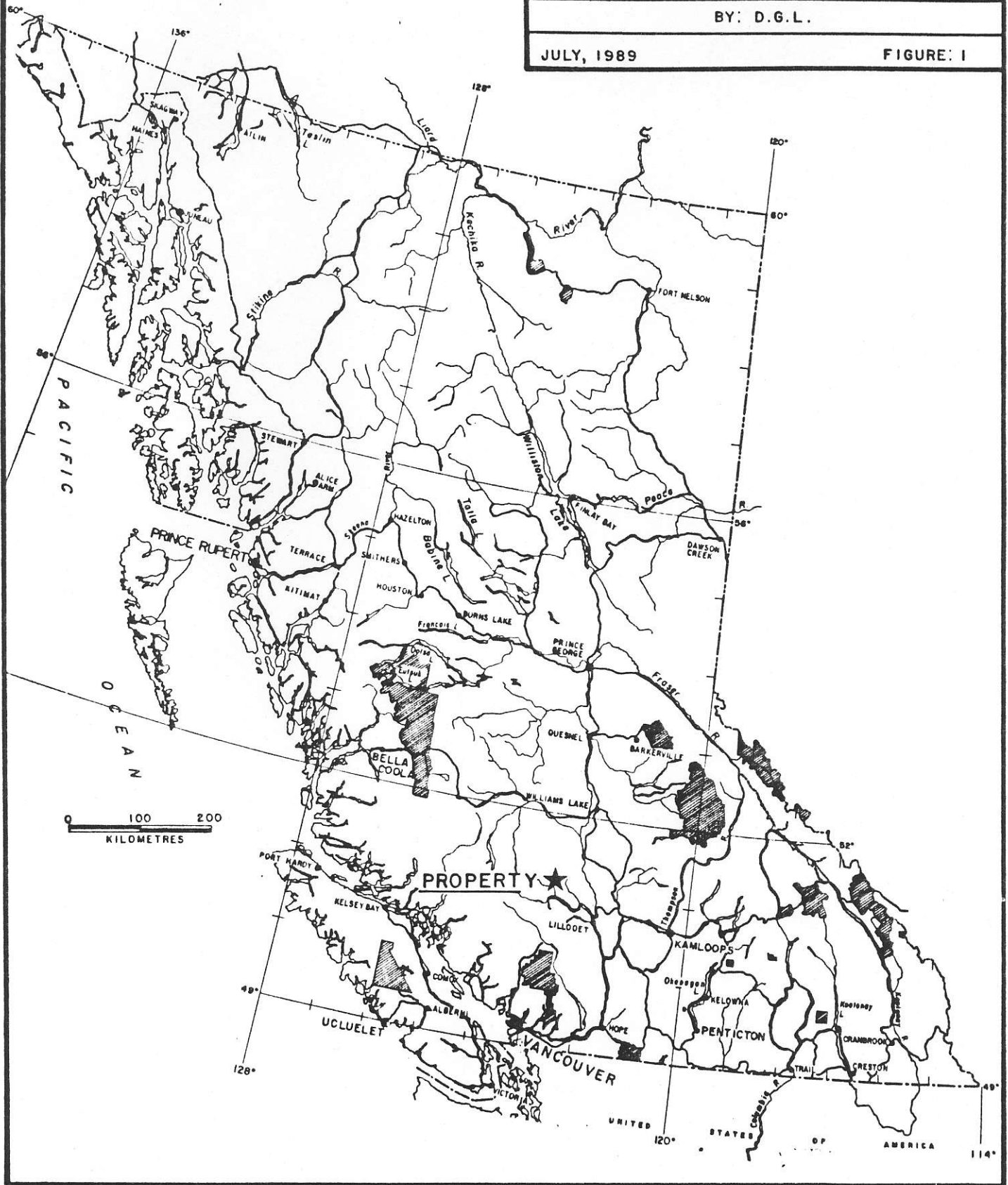
BRIDGE RIVER AREA

LOCATION MAP

BY: D.G.L.

JULY, 1989

FIGURE: 1



1.2. Property (see figure 2)

The Yalakom property consists of the following reverted crown granted mineral claims all located in the Lillooet Mining Division.

Claim	Record No.	Lot No.	Expiry Date	Acreage
Yalakom 1	594	7408	March, 1990	36.84
Yalakom 2	595	7409	March, 1990	47.96
Yalakom 3	596	7410	March, 1990	42.03
Yalakom 4	597	7411	March, 1990	48.99
Plateau 5	598	7416	March, 1990	50.30
Plateau 6	599	7417	March, 1990	51.65
Plateau 7	600	7418	March, 1990	31.82
Plateau 8	601	7419	March, 1990	45.98
			Total	355.57



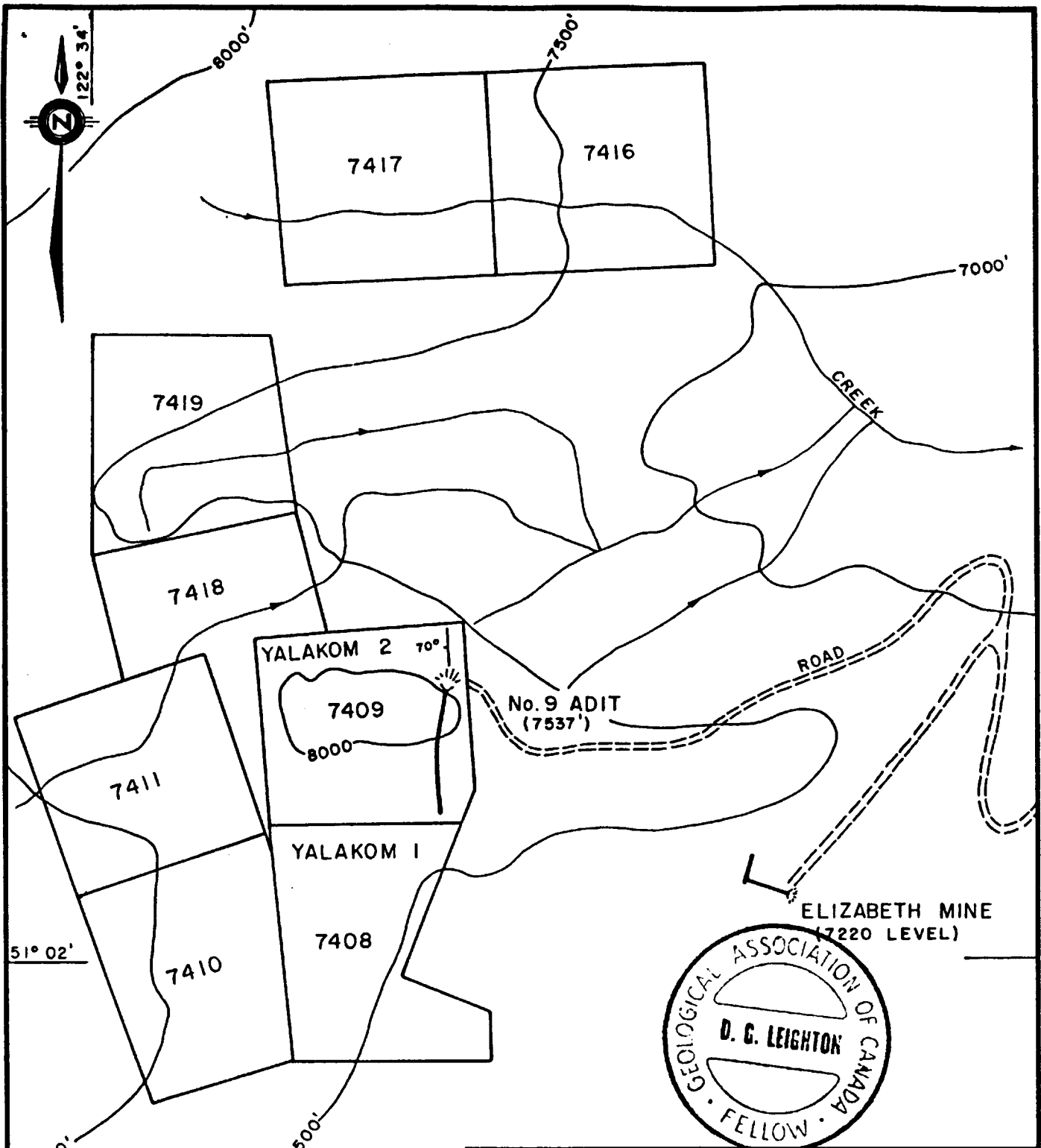
1.3 Physiography

The Yalakom property is entirely above tree line on the eastern side of Big Dog Mountain. Slopes are mainly talus covered permafrost soil with occasional outcrop. This creates considerable practical difficulties to surface exploration beyond the No. 9 adit portal (which can be reached by road).

1.4 History

In 1948 Bralorne Mines discovered boulders of high grade gold float on a talus slope on what is now the Yalakom 2 claim. Trenching exposed a 2-3 foot wide north-striking vein traceable for 200 feet. A total of 807 feet of drifting was completed on this No. 9 vein in 1949 and 1950. Although the drift contained encouraging values in gold, it did not produce the spectacular free gold which had characterized the float. A reserve of 800 tons containing 1770 oz. of gold was calculated by W. H. White in 1956, based on an earlier undated assay plan, (White, 1957).

Bralorne assay plans appear to record only significant gold assays and cover only 164 feet of the total 820 foot length of the adit. Assays reported showed 1.23 feet of uncut 1.45 oz. gold per ton or diluted 3.0 foot width of 0.38 oz. gold per ton with high grades cut to 3 oz. gold (Thompson, 1957).



BALSAM RESOURCES INC.	
YALAKOM PROPERTY	
LILLOOET MINING DIVISION, B.C.	NTS: 92 0/2E
BRIDGE RIVER AREA	
CLAIM MAP	
SCALE, 1:12 500	
DATE: JULY, 1989	FIGURE No. 2
BY: D.G.L.	

vein attitude or gold continuity up and down dip, however, good possibilities exist for the discovery of additional gold-bearing sections within the No. 9 adit to the south. As surface work to date has been limited, little is known regarding the potential of other parts of the property for hosting additional gold-bearing veins.

The surface portion of the recommended program coupled with mapping of the No. 9 adit are designed to provide further information on the vein. These data will be used to direct placement of subsequent underground diamond drill holes.

RECOMMENDATIONS

Based on the conclusions stated, the following exploration program is recommended.

Following a survey of vein attitude and morphology combined with geological mapping underground drill stations should be constructed. Upon completion of sub-drift development to enable drill testing of vein extension to south a series of short fanned holes should be drilled. This will test for extension and possible increase in vein thickness of the high grade 1,2, and 3 zones and test for the possibility of similar zones to the south.

COST ESTIMATE

I. SURFACE WORK

a. GENERAL		
Mobilization and camp		\$ 4,500.00
b. GEOLOGICAL MAPPING,		
Specifically to provide additional data on vein attitude & morphology.		
geologist, assistant	10 days	4,250.00
room & board	20 days @ \$25	500.00
transport	10 days @ \$25	500.00
supplies		500.00
assays	120 @ \$15	1,800.00
base map		500.00
petrographic work		500.00
		<u>8,550.00</u>
c. GEOLOGICAL MAPPING NO.9 ADIT		
geologist	5 days @ \$275	1,275.00
assistant	8 days @ \$150	1,200.00
assays: checks & other	50 @ \$15	750.00
		<u>3,225.00</u>

II. ADIT and PORTAL REHABILITATION		
improvement of portal and station construction to facilitate underground drilling		20,000.00

III UNDERGROUND WORK		
sub-drift development; series of short fanned holes to the south underground diamond drilling		
assays 665m @ \$50/m		<u>33,225.00</u>

TOTAL		69,500.00
CONTINGENCIES 15%		<u>10,500.00</u>

GRAND TOTAL		<u><u>\$80,000.00</u></u>
--------------------	--	---------------------------


CERTIFICATIONS

I, R. R. Culbert, hereby certify that:

1. I am a practicing Professional Geological Engineer with offices at 900 - 625 Howe Street, Vancouver, BC.
2. I am a graduate of the University of British Columbia, B.Sc. (1964), Ph.D. (1971).
3. I have practiced mining exploration for twenty-two years, most of which was based in British Columbia.
4. I am a member in good standing of the Association of Professional Engineers of the Province of British Columbia.
5. I have personally examined the Balsam Resources Inc. property on which this report is based.

DATED at Vancouver, British Columbia, this 27th day of July, 1989.

Dr. R. R. Culbert
R. R. Culbert, Ph.D., P. Eng.





The seal is circular with a double-line border. The outer ring contains the text "PROFESSIONAL ENGINEER" at the top and "BRITISH COLUMBIA" at the bottom. The center of the seal contains the name "R. R. CULBERT" in a bold, sans-serif font.

I, D. G. Leighton, hereby certify that:

1. I am a Professional Geologist with offices at 3155 West 12th Avenue, Vancouver, BC.
2. I am a graduate of the University of British Columbia, B.Sc. (1968).
3. I have practiced mining exploration for twenty-five years, most of which was based in British Columbia.
4. I am a member (Fellow) in good standing of the Geological Association of Canada.
5. I have no interests, directly or indirectly, in the properties or securities of Balsam Resources Inc.
6. I am personally familiar with the Yalakom property on which this report is based.

Dated at Vancouver, British Columbia, this 27th day of July, 1989


D. G. Leighton, B.Sc., F.G.A.C.



REFERENCES

- B.C. Minister of Mines - Reports, 1946, 1949, 1950.
- Culbert, R.R. and Leighton, D. G., 1986, "Report on the Yalakom Property for Southern Lights Resources Ltd.", Revised February 6, 1987.
- Lancaster, M.F. and Hardy, J.L. 1987, "Report on the Yalakom Gold Property" for Balsam Resources Inc., July 10. Private company report.
- Phendler, R.W., 1979, "Report on Yalakom and Mix Claim Groups", Lillooet Mining Division, BC., March 19.
- Phendler, R.W., 1980, "Report on Yalakom Claim Group", Lillooet Mining Division, BC.", October 15. Private company report.
- Phendler, R.W., 1982, "Report on the Yalakom Gold Property", Lillooet Mining Division, for Southern Lights Resources Ltd, December 20. Private company report.
- Phendler, R.W., 1982, "Report on Diamond Drill Program on Yalakom Claims of Southern Lights Resources, October 20. Private company report.
- Phendler, R.W. 1983, "Sampling Program - Yalakom Property, BC", August 22. Private company report.
- Phendler, R.W. 1984, "Report on 1984 Drilling Program Yalakom Property, BC". Private company report.
- Thompson, R. M., 1957, "Letter Report on Elizabeth & No. 9 Property", September 23. Private company report.
- White, W.H., 1957, Production and Exploration Possibilities - NO. 9 Vein - (Yalakom)", September 29. Private company report.

IBtesen Resources
r twpS. Casn Bprricci
toocutting. geophys
inch survey. 1988.

id Lake prop 60 mi E
D00 tons aver 0 22 or

unded by Tandem
(%), 26-so., miconces-
or; 1986, flit geophys

langed Doc 1988 to
oi 5 old shs

CIBLGTSE MEJ
L3,IC1 416597-0969.
0 Slierbrooke Si W.
1 Explor O 207. 643
of B19 825-6573, fax
PO JOY 1HO. tel 619

oronlo.chm J-P Cha-
bolh Montreal. G W
into dirs C E P Earl.
A Hairon. v P corp
orporate counsel. M
Vary, opers Y Buro.
ationatTrust. Montreal.

8.210.113
unsecured gold bonds
12.5 million) lot nel
m pyble semi-annually
h bond conv mlo 2.000
into 1,625 com shs 10
1997. each bond red al
price o' 8 02 gold con-
. 1, 1997.

uebec Sturgeon River
DIUS \$1 million principal

ine: Gold prod. 1 m'9
smaraisville. Bachelor
ni NW of Montreal. PO.
n level 4-compartment
.n July V 1982. Mill cap

0 allow driving of 12th
define resm new AS B
entire width of prop 8
where exposed in U/G
wnward to E

M3EJ 198F
31 bbO 13fi.b7C
371
0151 0166
St B 93 7
4.391 ?C 140
137b 74
1987 10 abow dev ot 8'h

probable & possible res
. E, B veins 927.900 tons

Inc 51%). 37 els, 40 mi
twp. Gueviilon area. PO
tol prop which contained
/ol S3 per ion toCambioi

* 70% n p 110 Flordin Mine. L. remaining tls still undid,
vent Sept 1988 sold lie inf to Western Premium Resource*,
Corp iseel to. com shs 8 at yr-end 1988. held 801, int*,
Western Premium
indie res 612.358 tons aver 0 145 07 gold pei lon. **Ew.**
1988 completed SI 3 million program which incl U-G raft)
drifting & 40,000 t dd 1987. 1.500 ions Hording
processed through cos mill confirming ils amenabiliy..
**in 'i\$88' preTnium conducted (1.2 million U/G <c
program; early 1987, results being compiled
I3I Under agreement with Westminer [Canada L. coh*,
to M m & l%in1 m 53 els 2 blocks. NE of Bachelor Mill,
Lesueurtwp PO i98B.8urle>iplor; plans IP survey lijj
(4) Plans discussions with Aur Resources (seel regardir,
Mewtran prop which being accessed through Bachelor Mir,

Consolidated Protit 8 Loss Statement

Yi to Dec 3i	1486	IK
Rev	11777.0	iiD-sm.
M 0 exp	11777.0	*.8+
Millng cxns	11777.0	L7WUS
Mine, pen exps	11777.0	1057
Camp >en	11777.0	7Mi
Depier amo'i	11777.0	mx
Admin cvP	11777.0	301
Fin em>	11777.0	18JK
Ohc >eP lnc)	11777.0	<SJ*
Wnle-down	11777.0	tt Bi
Nel loss	11777.0	IS? 077.] 1
Net pc sh *	11777.0	II. IM
Cash flow (used)	11777.0	

Consolidated Financial Data. Dec 31

ASSETS	1987	1988
Cash/short term dep	JJ71.B71	13KI 776
Bullion on hand	B73ba	1.4/h.IT?
Receivables	17J81B	JM til 1
Supplies	3574C3	19B.1S7
Total curr BSSBIS	J W=.3if	J 7E1 1*5
Total curr liabs	3 591i.III	7 SH? 337
Working cap (dell	11b4f>8331	170B 7711
Total curr assets	14.bBb.863	1341B.971
Shlders'equity	7 91B.9SB	7 B76.B34
Restated		18.197

BADEN EXPLORATIONS L - Name changed Aug 19W
Reymont Gold Mines L. 1 new sh to 10 old shs
BAHARE SOURCES LTD iBAH-VSEI- 470.475WGetA
Si Vancouver V6B 4M9 Tel 604 687-8862 J Sch *
Port Moody. BC. pres D Clark, sec-Iress; 1 K Barw
both Vancouver, dirs INC 1983. BC chart TR AG Pa *
Innorate Services Vancouver.
CAP 100*000 000shs..ss 3.017.324 (7 5 0 . 0 ^ ^
Property: Gold pros. 12 els Mayo div. YT; 196B. geocA

^Financial Data: Jan 31. 1969, working cap del 13*?
Toial assets \$129.973 Shlders equ.ly 1120.273

BAKERTALC INC (BKT-METSE)
EX O' Place Bonaventure. e. 4B Fundy Box 286. MOT-
H5A1B3 Tel 514 393-1699. M O PO Box M.
ville, PO JOE 1x0 DIRS 8 OFFS: J H Morgan, pr <A
Miller sec-treas. both Montreal; Q P O'Brien. B a ^
ON. v p R Parent Mansonville. C. S P -yde -***g g
PO J R Cowans. GlenArm. MD. dirs INC 1952 Kuc
TR AG General Trust. Montreal. Toronto
CAP 4,000,000 shs. >S 2,774.175
Property: Talc-soapstone prod. 2 eta S 4 lots. MttJ -
Eastern twps. SEPO Incl?m. nes. Baka. mincdevt)VA
Van Reel mine, dev by shaft to 600 ft 4 ^●●JUGS
400 6 600 tt Dev res above 600-tt le a p j W
tons Ore indie to extend at least 130 t below
Financial Data: Feb 29. 1988, working cap del W

BAKAA RESOURCES LTD(BKQ-VSEI - 780.999 Hastings
**W Vancouver V6C 2W2 Tel 604 669 5177 Fii
gpn.p;H0 D F Collngwood. dthm, 0 B Baker, pre; A
CEO. P Baker, all Vancouver. C A Ratchfe CA. dirs
NC 1 <<< BC chart TR AG Pacific Corporate Services.
vair.ouvei
CAP ?0000000shs.iss 2.2B3001 (750.000escrowedi
p.opertics 111 Gold pros,option to porch 100'i.inl in3cls
(njrjris 1.2^0 ha. South King prop. 30 km E ot Kimbprley
FortSteele rt.v. BC 1988. geoph. 8 geothec surveys
IQS9 plans mapping & geophys survey, further d d recom-
mended
!?!Gold pros option to earn 40% (Orenda Resources L
in21ClS>Cl blocks 1.133 BC.Sannorm prop 2mi E ol
cuel p..... 7.000 ft in 20
19P" Plans lurther d d
Financial Data: Oct 31. 1986 working cap J189 419 Jan
asa sola by private placement 100,000 units(1 Sh & 1 wt)
pec.unil. 1 wt to purch 1 additional sh at il 20 Api
ago sold by private placement 200,000 units (1 Sh 8 1 w|
>Si.14 PS..... Purch 1 Sh al 11 14
BILFNCE RESOURCES LTD iBLD-VSEI - 302. B56Home,
s' Vancouver V6B 2W5 Tel 604 669-2523 J W F Gunn
estCEO. R D MacKenne.sec 8 CFO. J Clark R Wong
> Vancouver, dirs INC 1984. BC charl TR AG Montreal
>list Vancouver
CAP 25 000.000 shs. iss 2.002 80? 1750.000 escrowed)
Property: Gold-silver pros, option to aco 50% incl in 6 els.
S D prop 60 km SE ol Dease L3ke Liard div. BC
' Financial Data: Jan 31. 1988. working cap S30 000

BM.COR RESOURCES CORP iBAL-VSEI - 206.47b Howe
S Vancouver V6C 2B3 Tel 604 687-4144 J B McCleery,
es P W McCleery. H S Wish, all Vancouver. J Ivany. M
Wmm.WRand.W D Johnstone. dirs INC 1979. BC chart
' 3 AG Centra' Guaranty Trust Vancouver.
CAP 50 000 000 shs iss 8,966.154
Proposed Change: Mar 1989, plan., sh cons on basis of 1
sh for 9 old shs. 8 name change
Properties: 1) Gold pros, 4 els, 2 560 ac, Lasthoph prop.
' 5 mr SE ol Lynn Lake, The Pas dist, MB; 1987-88 mag.
ILF-EM 8 IP surveys, mapping, pros, sampling & 60,000 tt
zt. res substantially increased Seeking explor funding or it
<?H partner to cont explor.
i2j Has it to earn 50% mt in i els. Liard div. BC from
jraJee Resources Corp by expend \$250.000 by Aug 4.

Financial Data: July 31. 1988. working cap def \$1,000
je: 1986 sold by private placement 985,714 (low-through
r'ai 35c per sh

BALDWIN CONSOLIDATED MINES LIMITED - 1300 7
'ig St E Toronto M5C 1A2 ON chart dissolved Dec 1986
*lived Aug 1988 Mar 1989. new mgmt plans to reorganize
'*escvate co as an industrial co
E'LLATAR EXPLORATIONS LTD iBLE-VSE) - 620 625
'we St. Vancouver V6C 2T6 Tel 604 668-0041 J G G
ores & CEO. R. Clements, sec 8 CFO. G Carlson. G
'*te, all Vancouver, dirs INC. 1987. BC chart TR AG
'*Mic Corporate Services, Vancouver.
C4* 50,000 000 Shs.iss 2.598 4D3 (750,000 escrowed)
'siorShareholder:Jufy1988.J G G Watt held 490.001
'*18 85^ 1 G White 350.000 shs (13 46%)
Interests:(1)Gold-silverpros.optiontoearn70%int 5cls
'jnns S ol Blackdome Mine. Baliaatar prop. Clinton div
' Dec 1968, agreement in principle to purch 100% int
was trenching, geochem work, mapping & sampling
1500,000 work program recommended, mainly d d
Jcl Mar 1989. letter of intent signed with Alaska Apollo
J-nl Shines for co to provide est J7.500.000 to bring to prod
ton Wines gum in gold mine prop, Unga Isl. AK. to earn
'* *11.upon commercial prod, co to rec 80% until expends

recovered Plans infill a deeper drilling to upgrade res U/G
explor. bulk sampling S feasibility study Indie les 201,000
tons avei 0 5^4 07 gold 8 2 ?H o7 MIVCJ pei ton
Financial Data July 1988 sold 650 000 shs for gros'.
J?97.h00 Feb 1969 sold 391.390 shs at 77c per sh

BALOI RESOURCES INCIBLP ASf I - 935.610flth Ave
SW. Calgaiy T2P 1G5 Tel 40J 234-9536 A F Balasch
pies J D Fair. G Weir, J N Tanner C M Tanner n"
Calgary, dirs W Peters Jr. sec-treas INC 1971. AB chart
TR AG National Trust, Vancouver Name changed Mar 19HU
from Baloi Lassinli Oil I
CAP 25,000.000com.unlimited 1sl pref shs. iss 8,000.aKJ
com 55,000 volmy Series A 1st prel
Interests 1) Gold pros option to acq 60% int in 2 prop?.
57 els 8 30 elf. Sum-t 8 Katie prop Nelson 8 Slocan divr.
Koolenay are.i BC 198B rehaPillitaled old adits & 2.300 ll
d d with encouraging results Structure traced 1,500 It on
surf 8 300 ll jn depth 8 is open in all directions, has O/P
potential
Mar 1989 seeking additional How-through tunding
(2) Holds oil 8 Ddif. ints m W Cdy r KS

BALSAM RESOURCES INC iBISM VSEI - 6017 Larch St
^SnEoive'V6M iTiTeT60'tA>3-4f.R1 J K Newlinn. pre.
R B Newton sec both Vancouver. G Fish. Victoria, dirs
INC 1979. BC chart TR AG MontrealTruSI. Vancouver
CAP 10 000.000 shs iss 2.446.052 1237.9! 7 escrowedi
Properties: (1) Gold pros. 6 els. incl former mine. Yalakom
'prop. Lillooet div. BC, 1983. adit rehabilitated 8 resampled
*1964. d d: plans 600 m surf 8 U/G dd
12) Copper-silver-gold pros. 24 els Humboldt cty. NV.
maintained in good standing
(3) In Omineca div. BC. holds (al 4 els Sunset grp. (b) 2
els Pontiac & Radio grp.
(4) Mar 1989. negotiating to aco. coppe'-siivei pros 18
els Humboidl cty. NV
Financial Data Feb 29. 1988 working cap del 517,000

BANBURY GOLD MINES LTD (BBG-VSE) - 1200. 900 W
Hastings St, Vancouver V6C 1E7. Tel 604 688-0601. D A
Dewar. pres; R A McLean, sec. G A Armstrong. W L
Puckering, all Vancouver; dirs. INC 1978. BC chart TR AG
Pacific Corporate Services. Vancouver.
CAP 10.000.000shs iss 6.329.520
Properties 111 Gold-silver pros. 53 Cls.21.000 ac. SW of
Hedley OsoyoosS Similkameen divs BC 1961-82. explor.
drilling, tunnel rehabilitation; 1983, SI ,020,505 program inc'
3080 fl d d. 1984. raising, drifting drilling fi metallurgical
testing 1985, optioned to Noranda Inc which expend #
million on explor & dropped option in 1989 1986. U/G
sampling mapping, geophys surveys, trenching 8 dd.
seek.ng alternate funding sources
Res est at 240,000 tons aver 0 32 or gold per ton
12j Holds 420,000 com shs ol Enexcc mil L
Financial Data- Dec 31 1988 working cap \$480,000

BANDOLAC MINING CO LTD [BNDL-COATS]- 302. 170
Yonge St S. Aurora, ON L4G 6H7 R T Lacey. Lake Mills
Wl. pres. H N Pnngle. Aurora. ON, treas dirs INC 1940.
ON chart TR AG Montreal TruSI. Toronto
CAP 3,000,000 shs. iss 1.841.544. part escrowed
Holds 955 704 shs (17.7%) Band-Ore Gold Mines L
BAND-ORE GOLD MINES LTD (BOGM-COATS) - 302
170 Yonge St S. Aurora ON L4G 6H7 R T Lacey. Lake
Mills. Wl pres. G W Rayfield Willowdale. ON, sec. H N
Pringle. Aurora. Ireas. E R Lacey. Aopleton MI. J W. Blfir.V
Belleville ON dirs INC 1947, ON chart TR AG Central
Guaranty Trust Toronto
CAP 7,000,000 shs; iss 5.391,510 (1,319.318 escrowed)
Major Shareholders: Bandolac M G Co L owns 955.704
shs (17.7%), R T Lacey 934.639shs (17%)