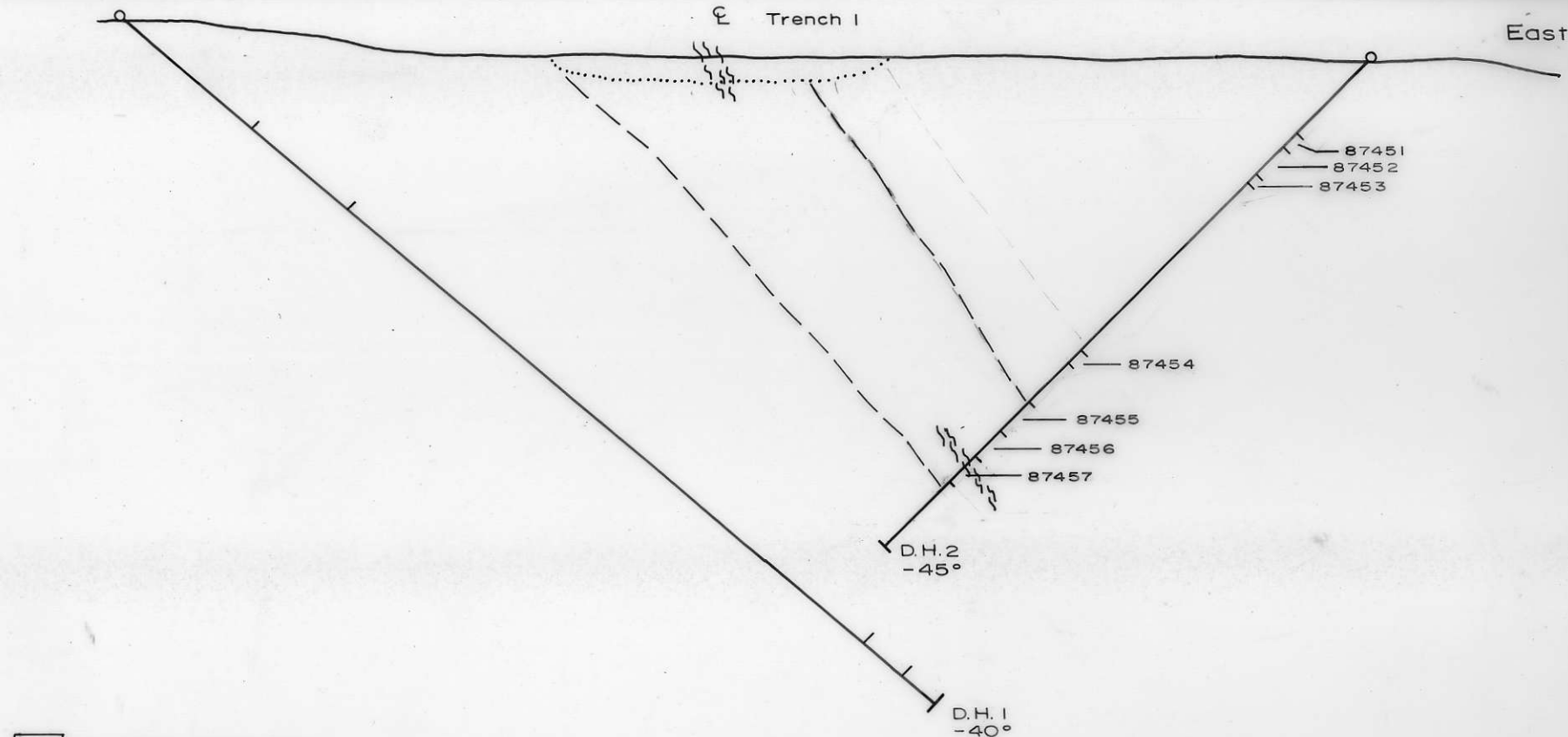


West

East

⊕ Trench 1



□ QUARTZ PORPHYRY

▒ VOLCANICS

NOTE: D.D.H. 2 - 50 FEET NORTH OF D.D.H. 1

BACON & CROWHURST LTD.

AGGRESSIVE MINING LTD.

DRILL HOLE SECTION

1 & 2

OMINECA M.D., B.C.

SCALE

FEET 40 0 40 FEET



Aug. / 72

672423

West

East

Trench 5

□ QUARTZ PORPHYRY
□ VOLCANICS

87458

87459

87460

87461

D.H. 3
-45°

BACON & CROWHURST LTD.

AGGRESSIVE MINING LTD.

DRILL HOLE SECTION

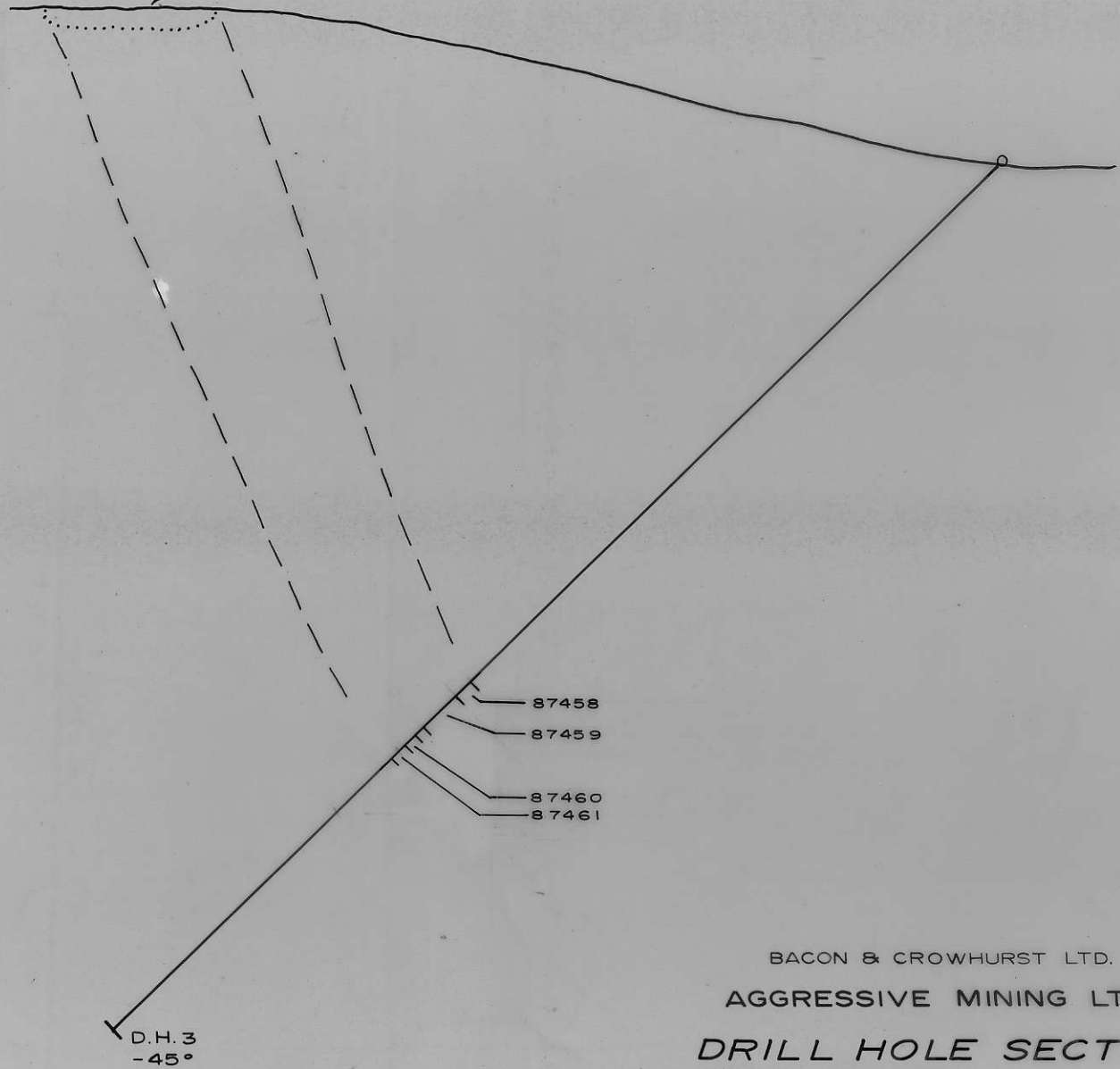
3

OMINECA M.D., B.C.

SCALE

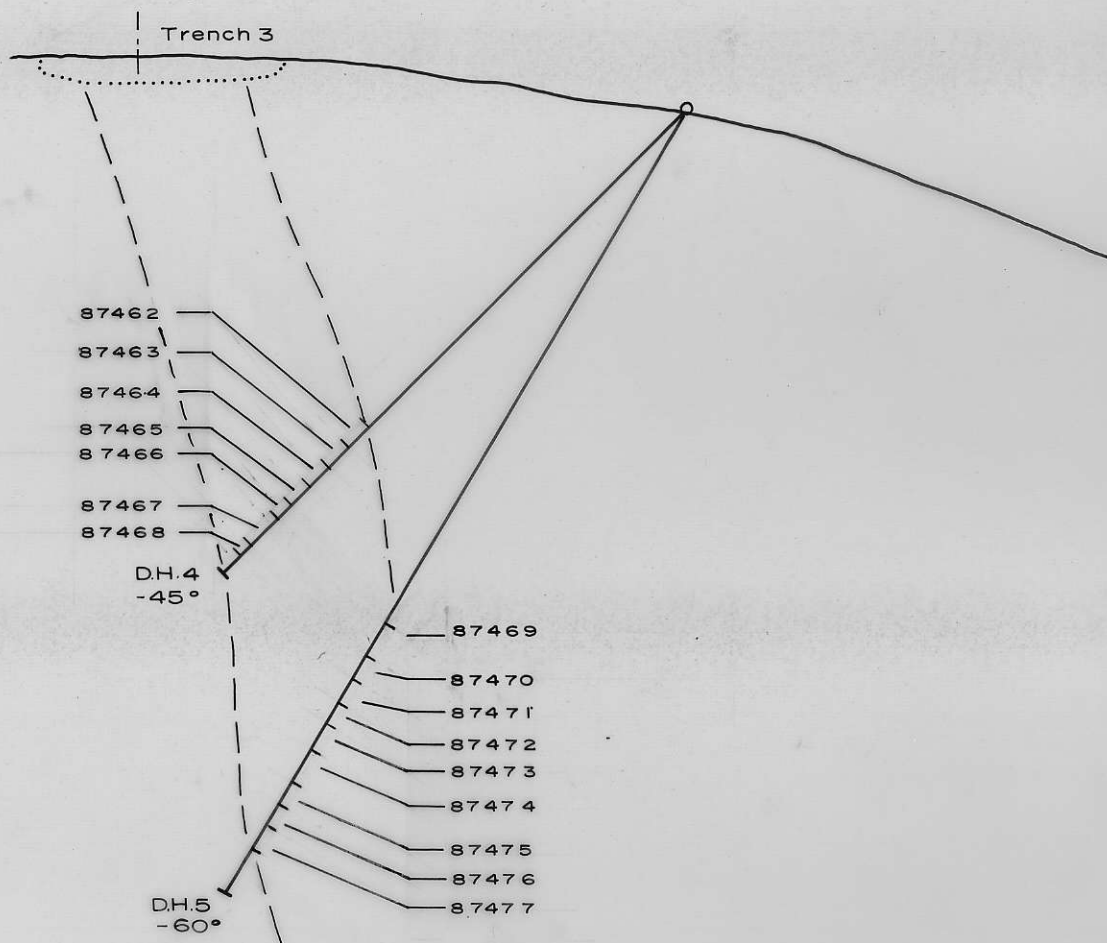
FEET 40 0 40 FEET

Aug. / 72



West

East



BACON & CROWHURST LTD.
AGGRESSIVE MINING LTD.
DRILL HOLE SECTION
485
OMINECA M.D., B.C.
SCALE
FEET 40 0 40 FEET
Aug. / 72

GLACIER
North Edge of Plateau



SNOW COVERED

VOLCANICS

PORPHYRTIC
EPIDIORITE

2-Trenches 3a

Trench 3

D.H. 4, 5

Trench 5

D.H. 3

QUARTZ
PORPHYRY

Trench 4

D.H. 2

D.H. 1

Trench 1

VOLCANICS

South Edge of Plateau

FELDSPAR
PORPHYRY

VOLCANICS

NOTE: Geology by Phelps Dodge Corporation

BACON & CROWHURST LTD.
AGGRESSIVE MINING LTD.

DRILL-HOLE PLAN

OMINECA M.D., B.C.

SCALE

FEET 200 0 200 FEET



Aug./72