021194

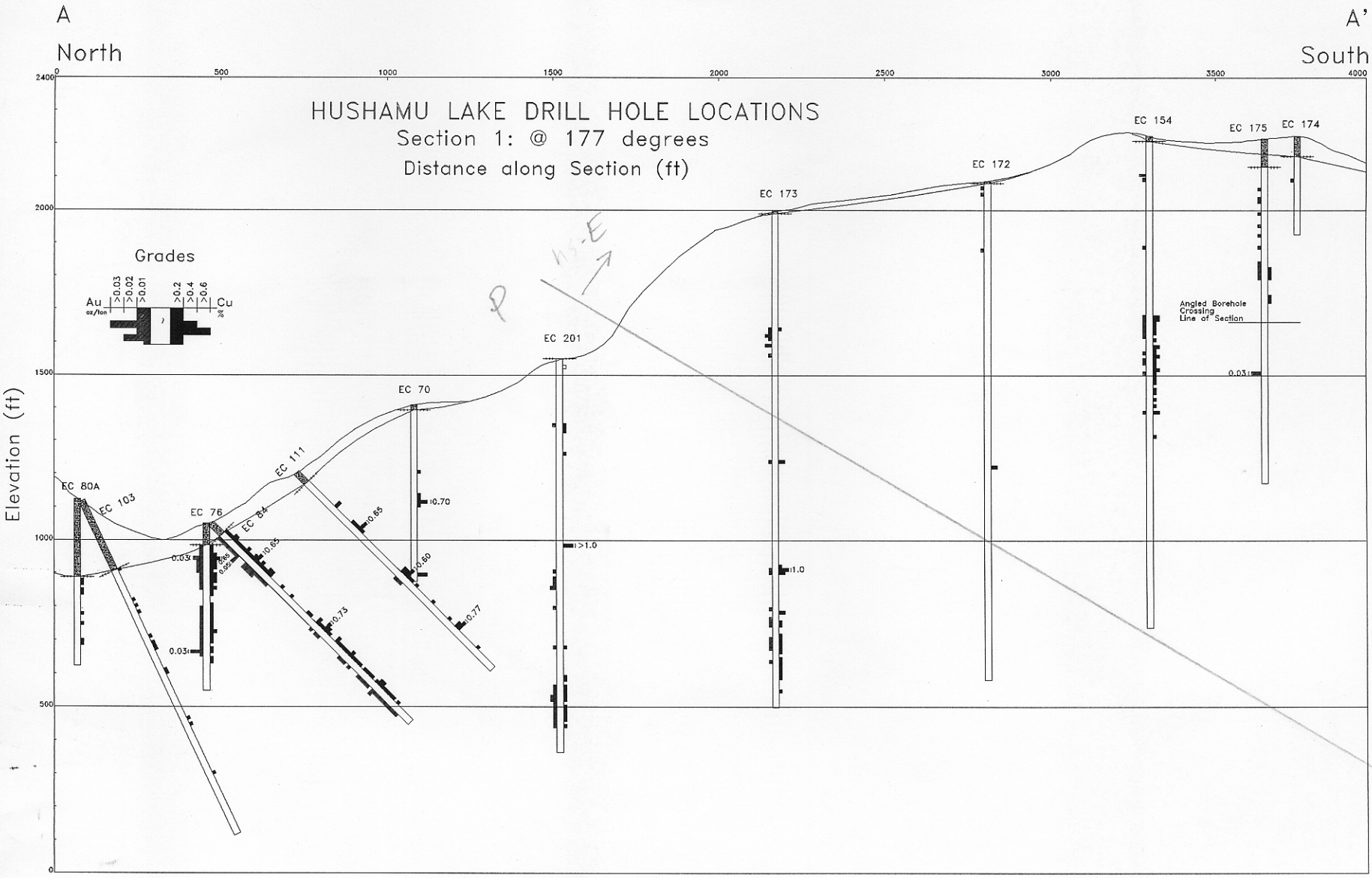

A
North
A'
South
HUSHAMU LAKE DRILL HOLE LOCATIONS
Section 1: @ 177 degrees
Distance along Section (ft)
Elevation (ft)
Grades
Au
oz/ton
>0.03
>0.02
>0.01
>0.2
>0.4
>0.6
Cu
%
EC 80A
EC 103
EC 76
EC 84
EC 111
EC 70
EC 201
EC 173
EC 172
EC 154
EC 175
EC 174
Angled Borehole Crossing Line of Section
0.03
0.65
0.73
0.70
0.60
0.77
>1.0
1.0
0.03
0.03
0.03

HUSHAMU LAKE DRILL HOLE LOCATIONS

Plan View of Section 1

grid in feet

1000

1800'

800

5280 = 8 cm

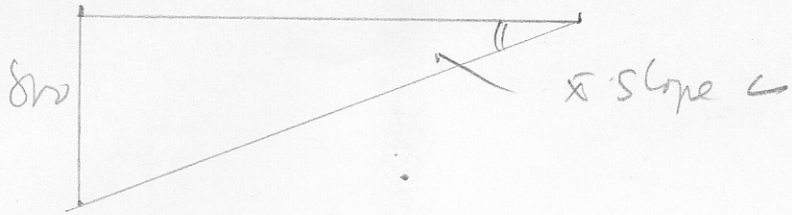

HUSHAMU LAKE DRILL HOLE LOCATIONS

Section 2: @ 144 degrees

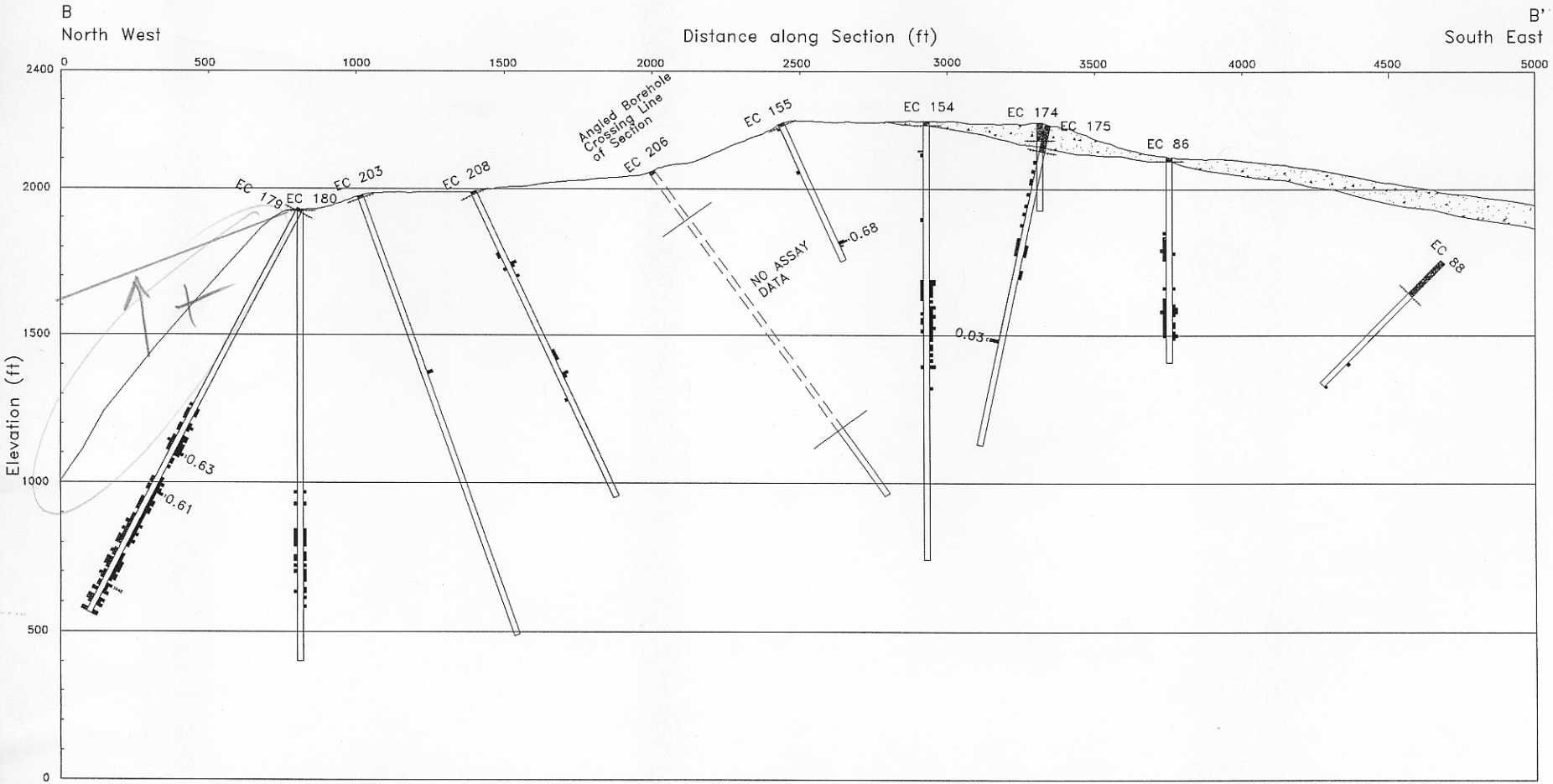

HUSHAMU LAKE DRILL HOLE LOCATIONS

Plan View of Section 2

grid in feet

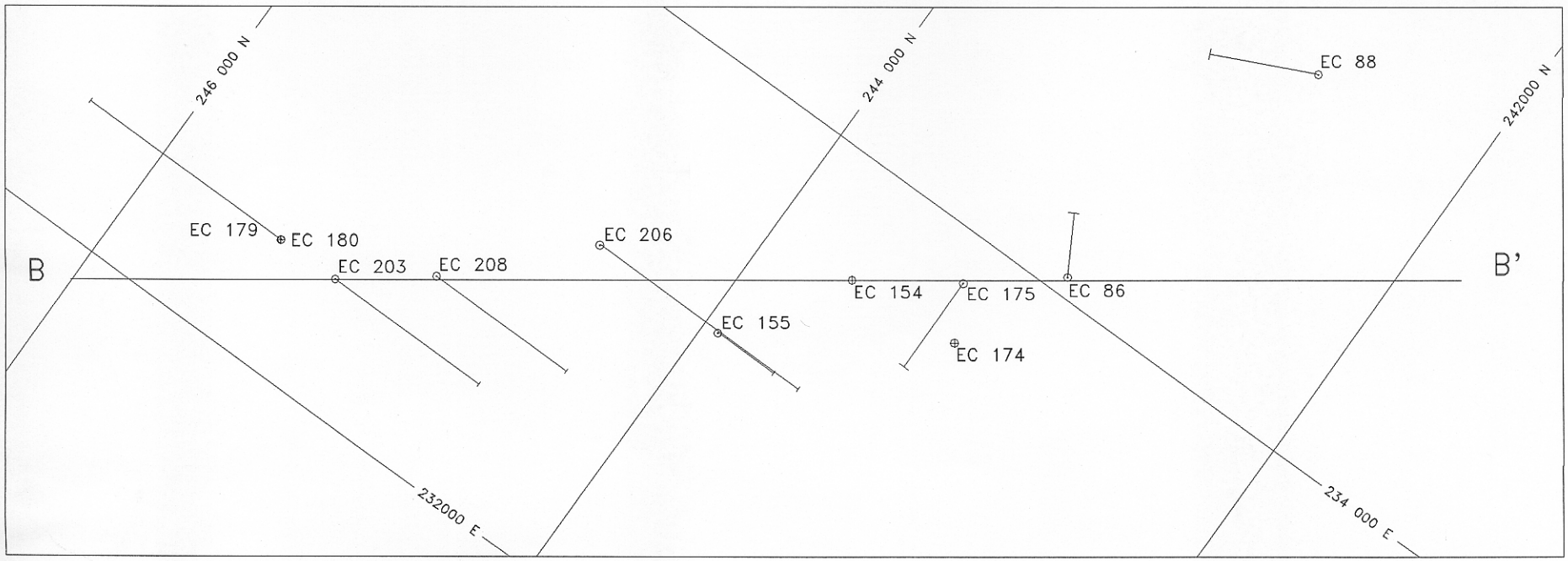

Hushamu Lake Drill Hole Locations

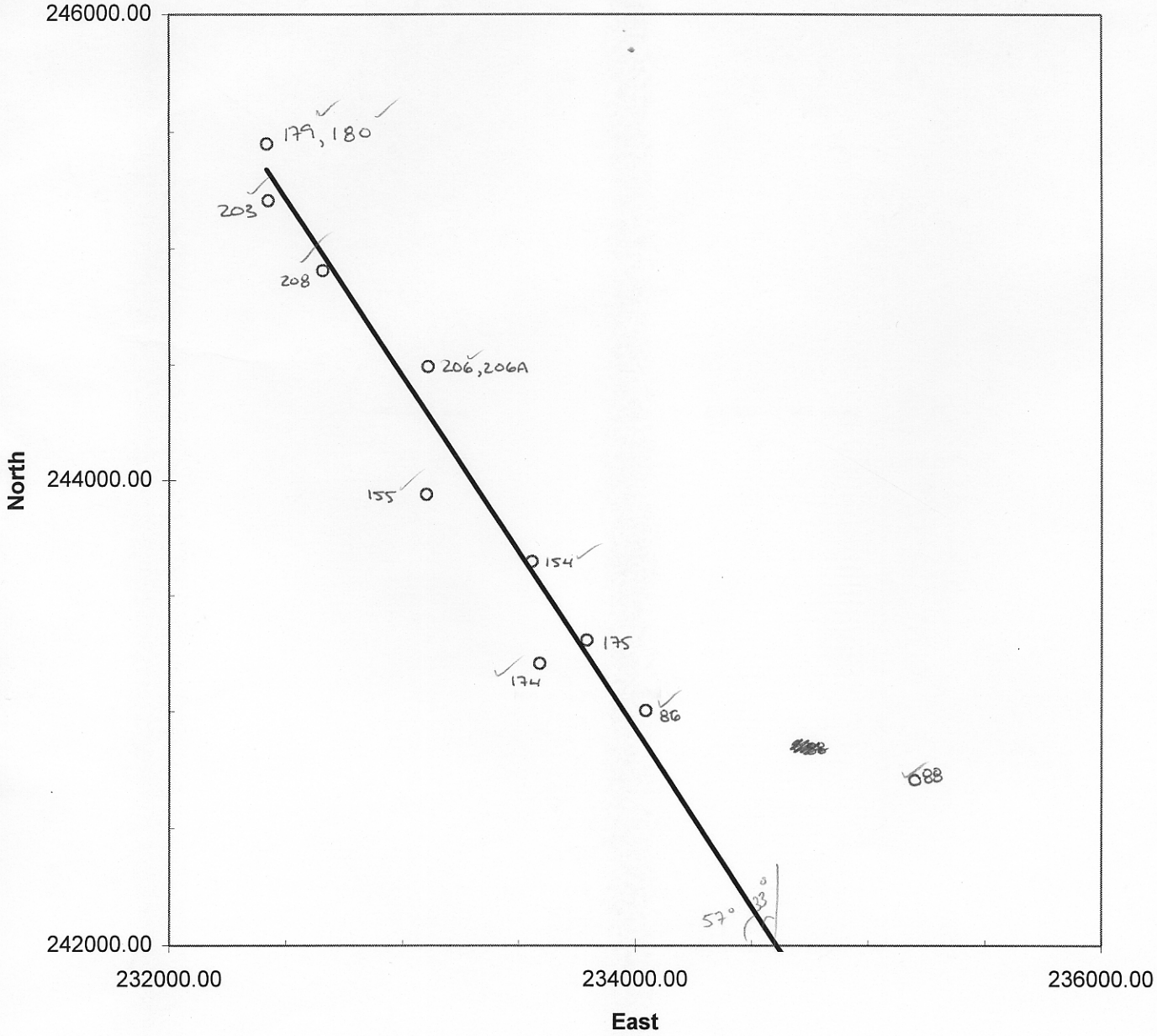

Hushamu Lake Drill Hole Locations Fence 2

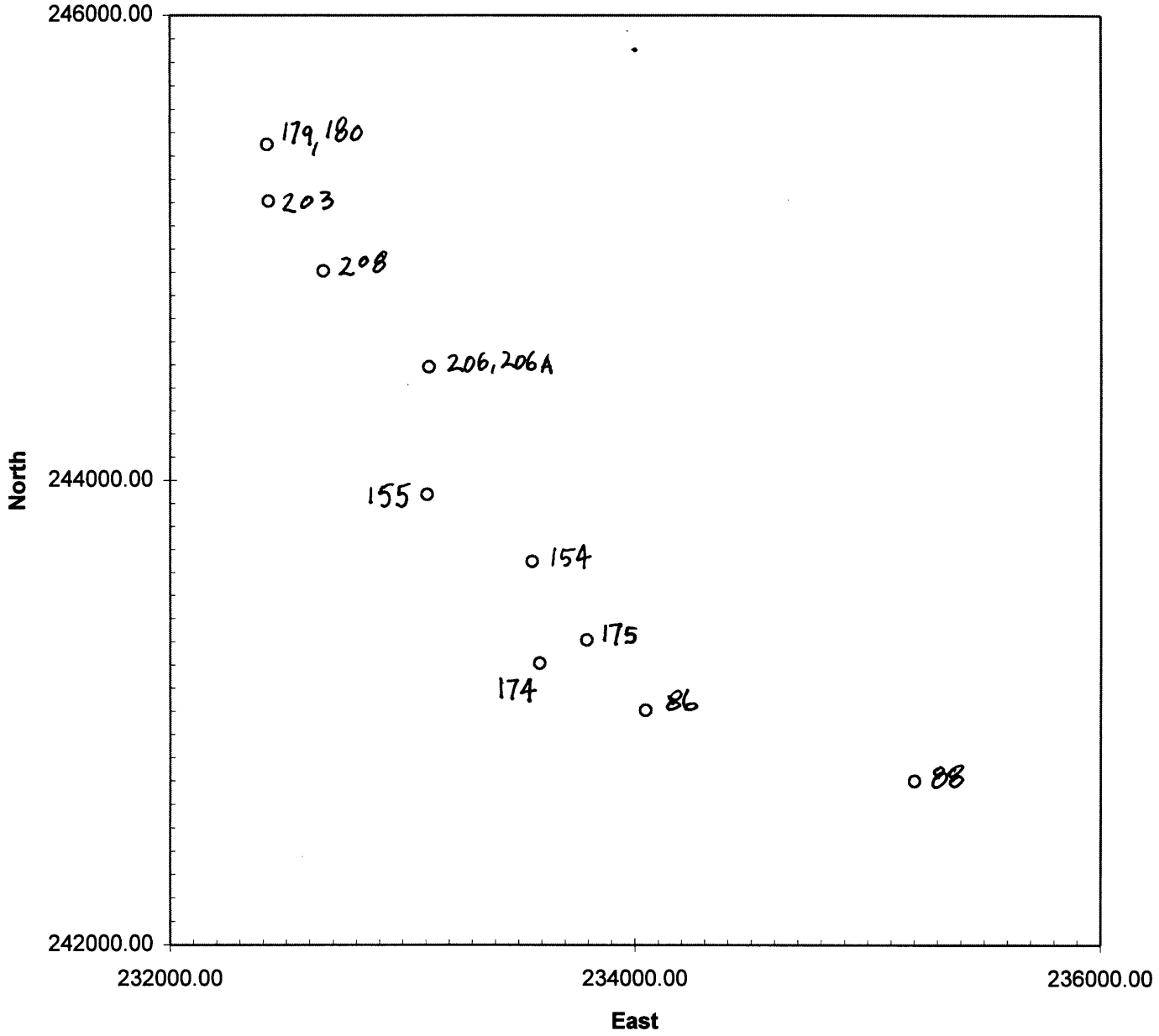

	Hole	East	North	Elevation	Depth	Azimuth
	179	232418.80	245450.80	1927.90	1626.58	0.00
	180	232418.80	245450.80	1927.90	1525.98	0.00
	203	232423.00	245207.00	1975.00	1626.00	180.00
	208	232656.00	244905.00	1990.00	1196.00	180.00
	155	233101.80	243939.59	2220.20	512.00	180.00
	206	233110.00	244492.00	2058.00	1355.00	180.00
	206A	233110.00	244492.00	2058.00	67.00	180.00
	154	233555.91	243649.30	2223.40	1486.00	0.00
	174	233589.30	243207.00	2223.70	297.00	0.00
	175	233791.30	243308.09	2215.50	1109.99	270.00
	86	234045.00	243005.00	2106.00	697.00	60.00
	88	235200.00	242700.00	1750.00	587.00	335.00

231992, 245848

EC 86

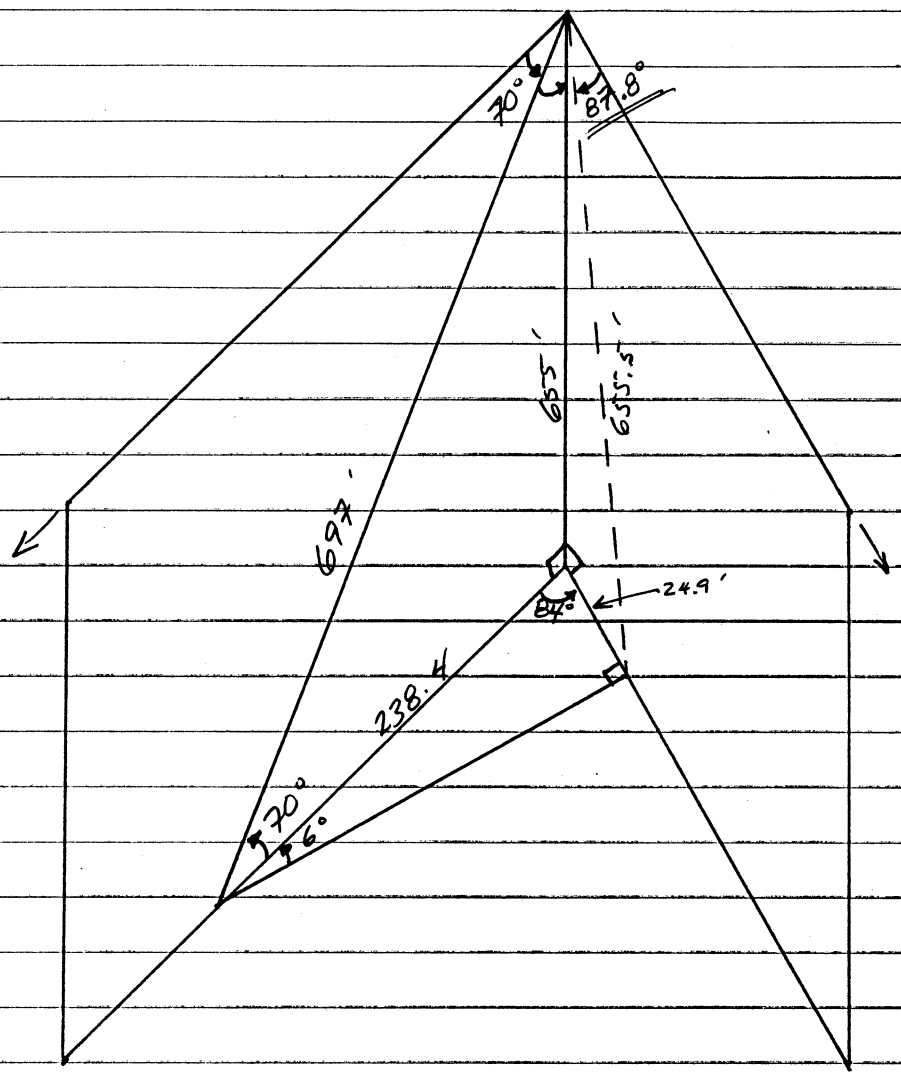

EC 88

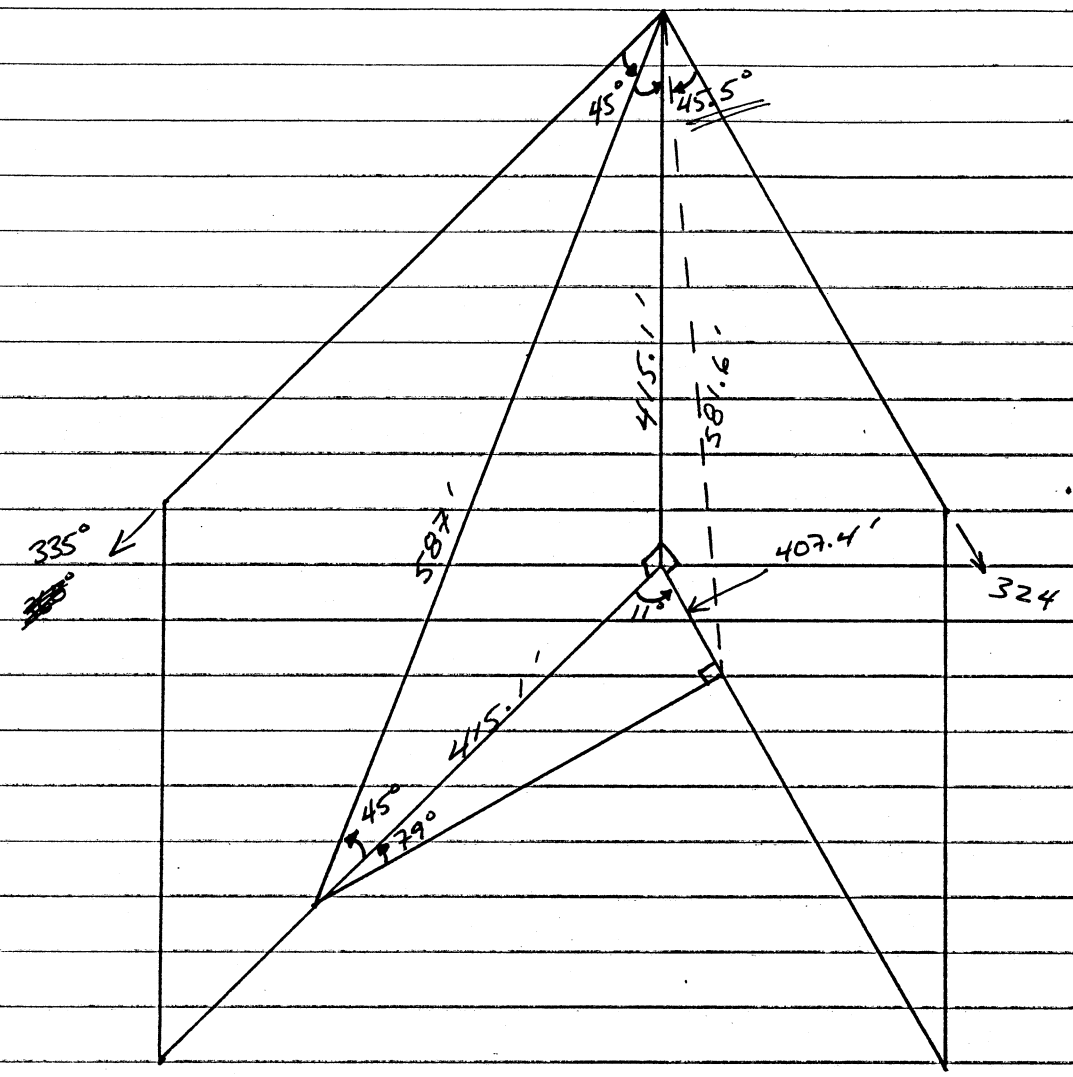

(TO THE NW)

EC 155

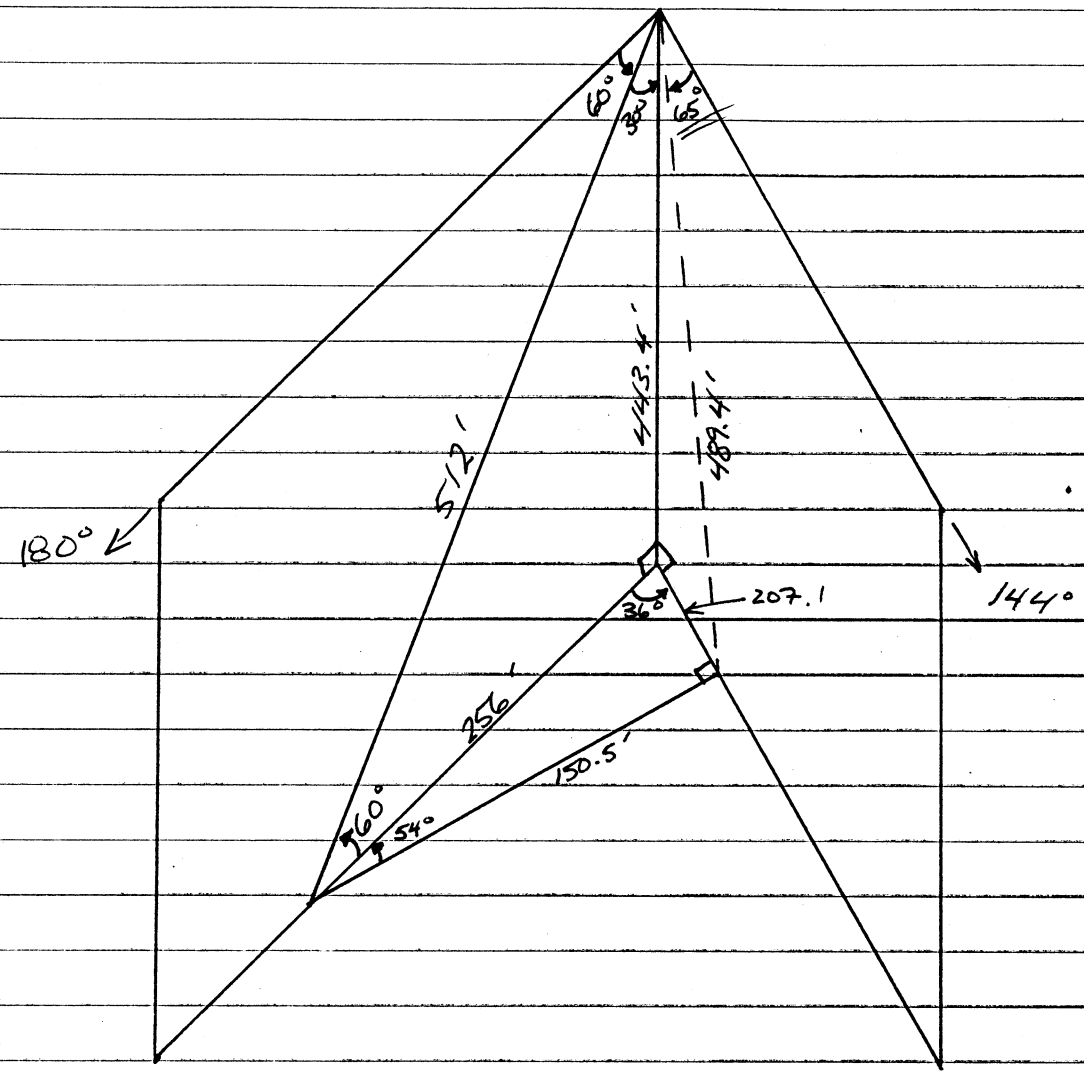

EC 175

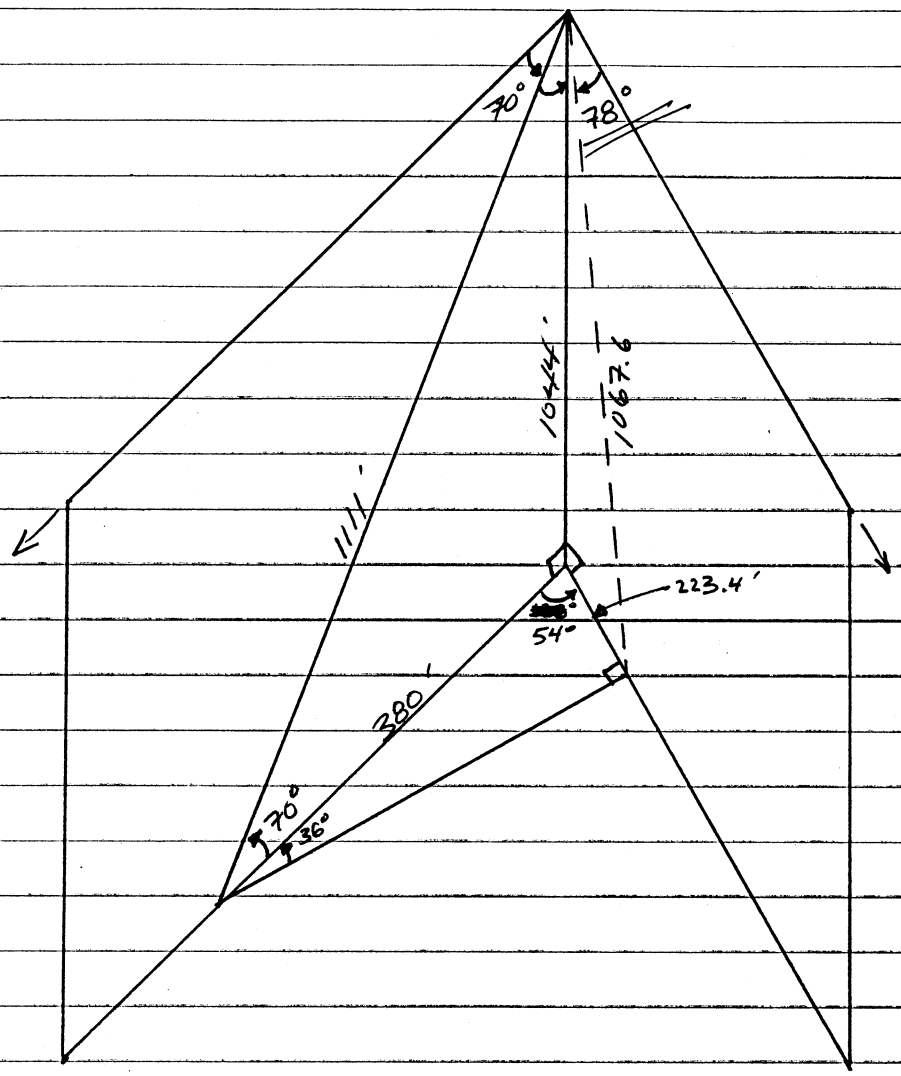

(TO THE NW)

EC 179

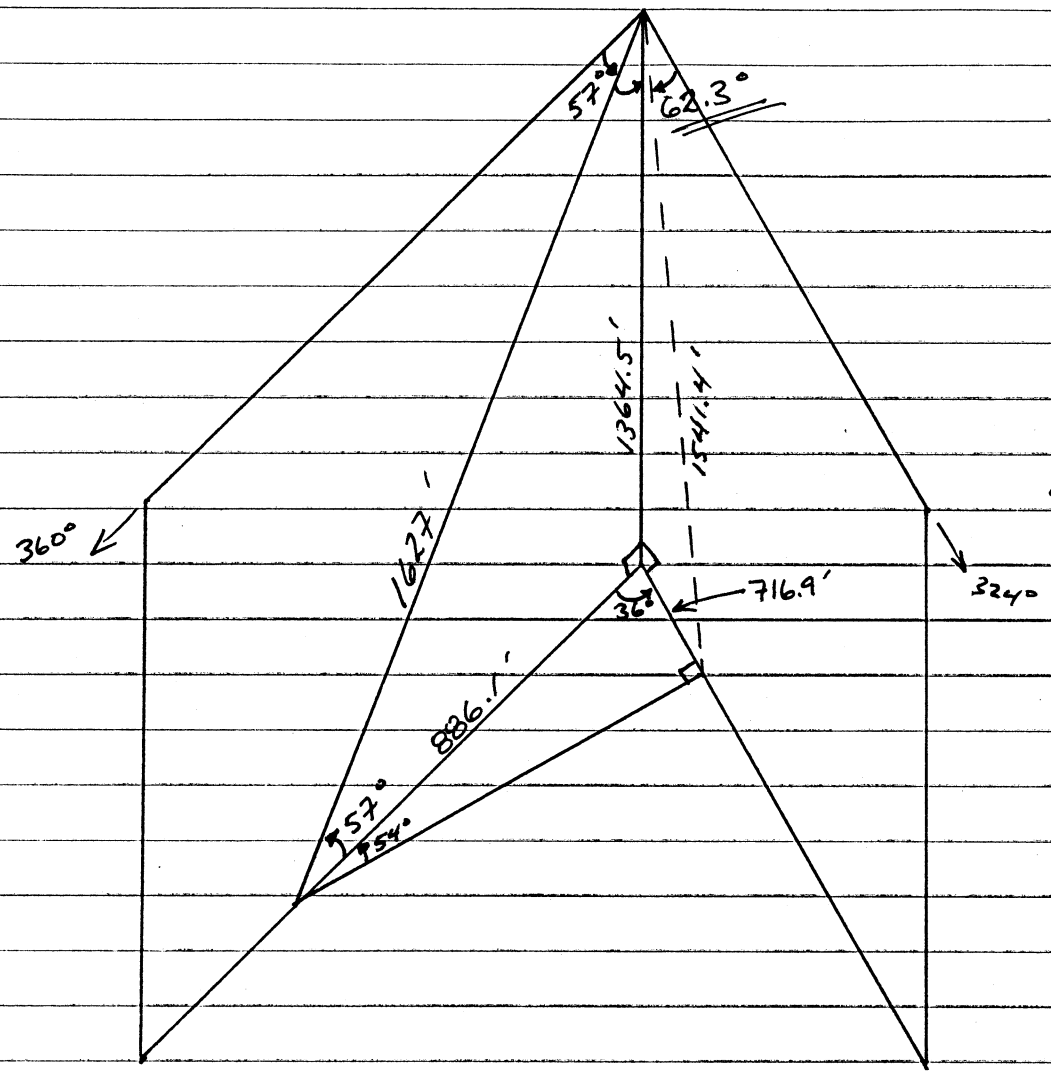

(TO THE NW)

HOLE 203

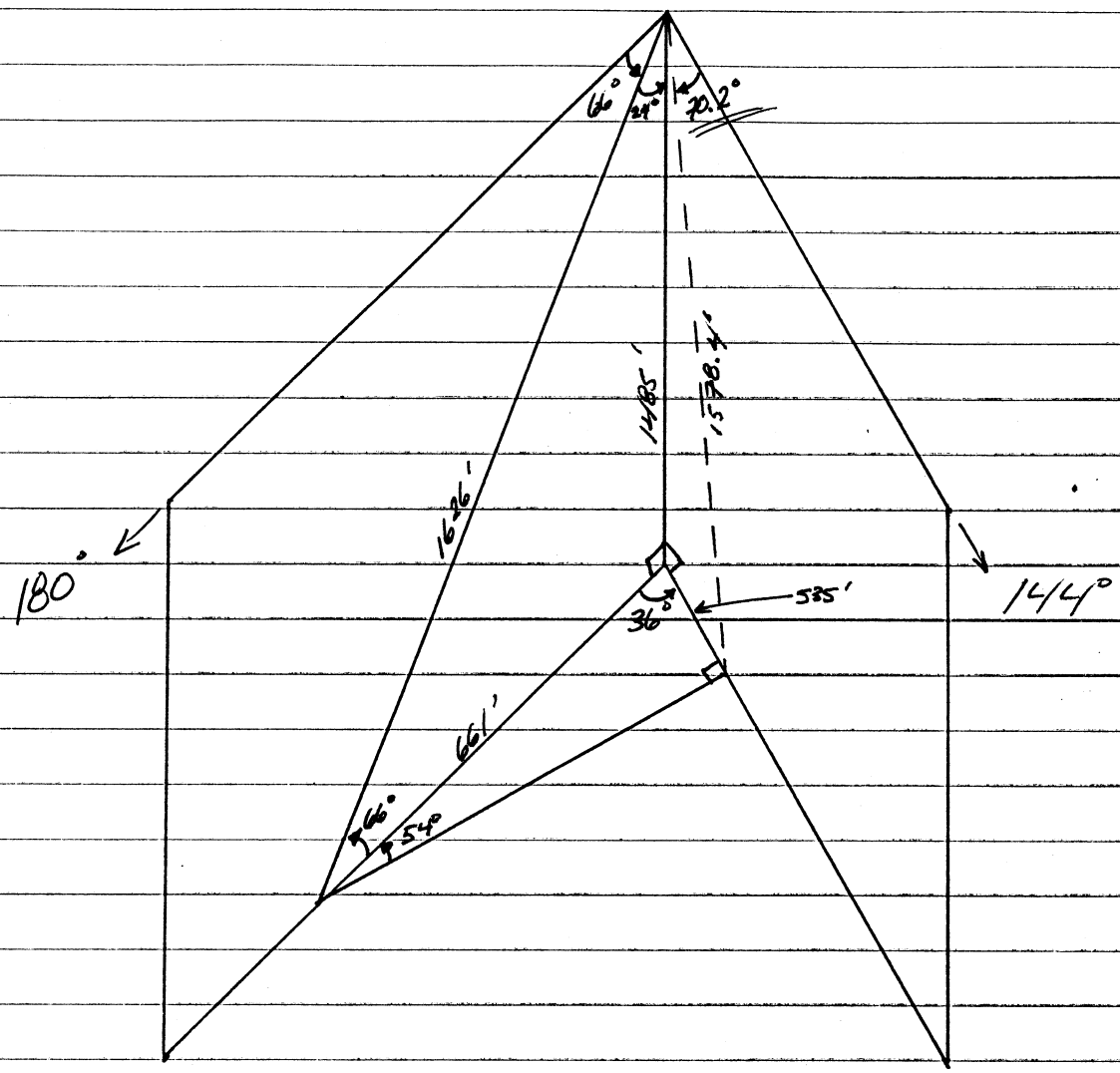

EC 206

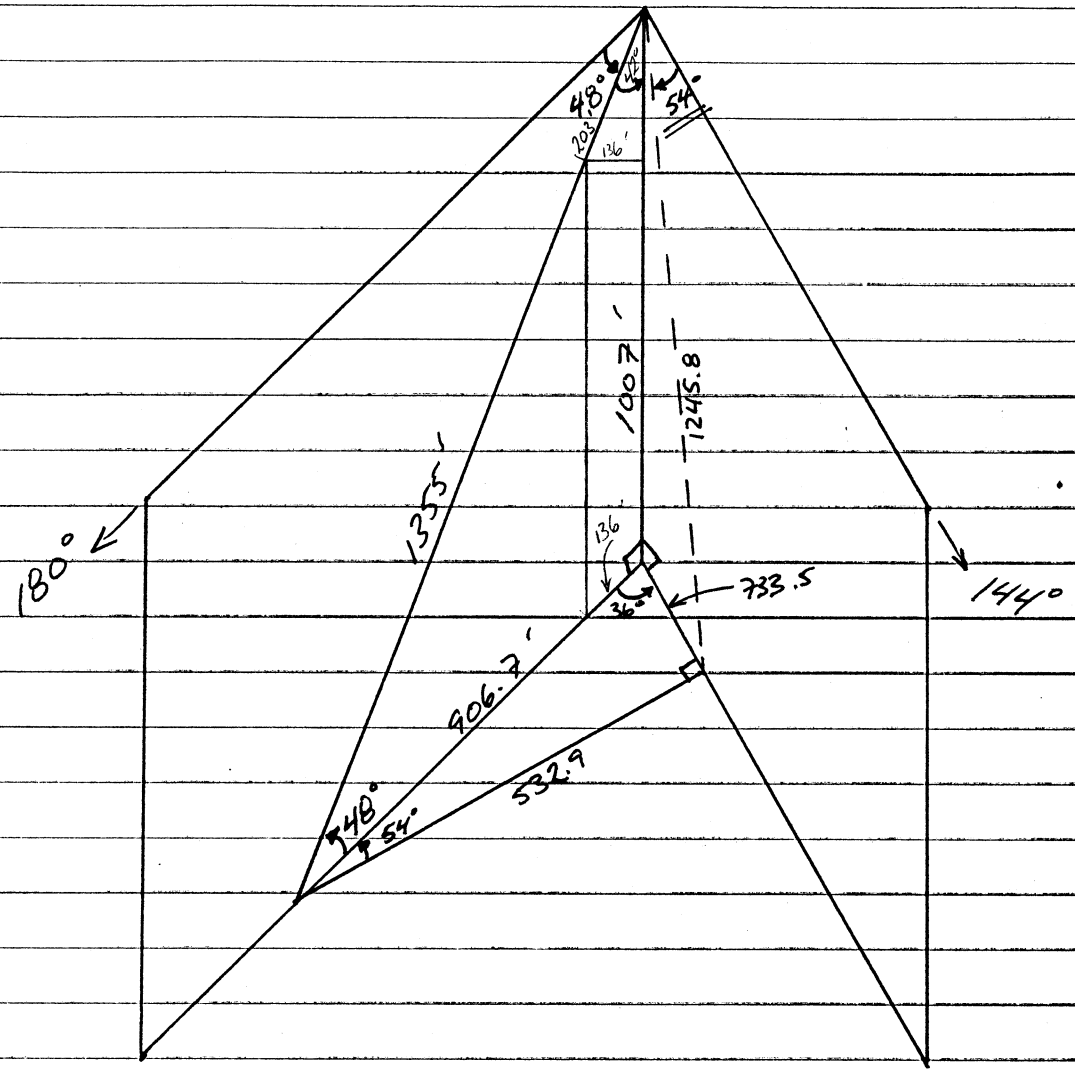
48°
42°
54°
203'
136'
1007'
1245.8
135'
136'
180°
733.5
36°
144°
906.7'
532.9
48°
54°

EC 208

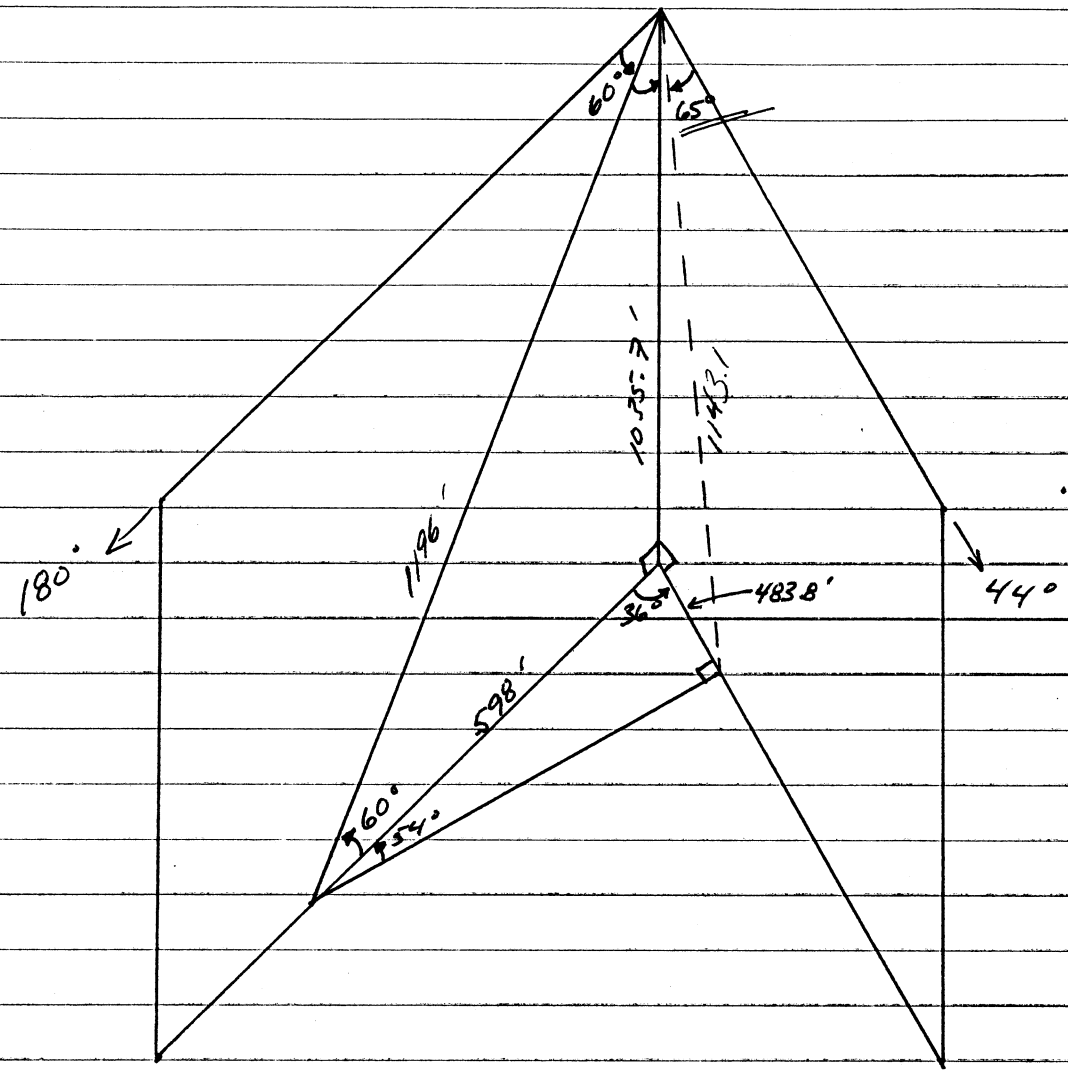

HUSHAMU LAKE DRILL HOLE LOCATIONS

Plan View of Section 3

grid in feet

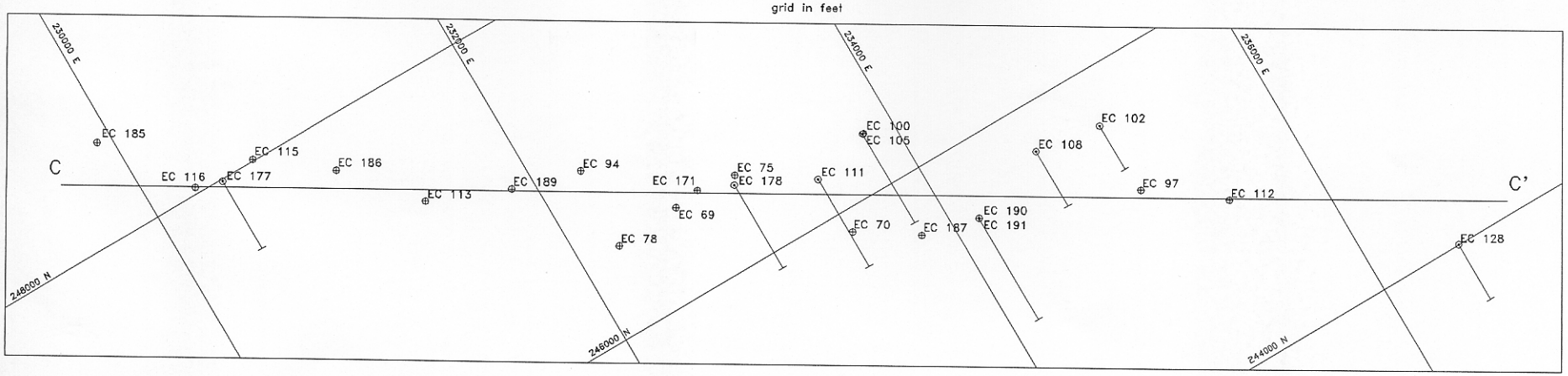

Fence 3

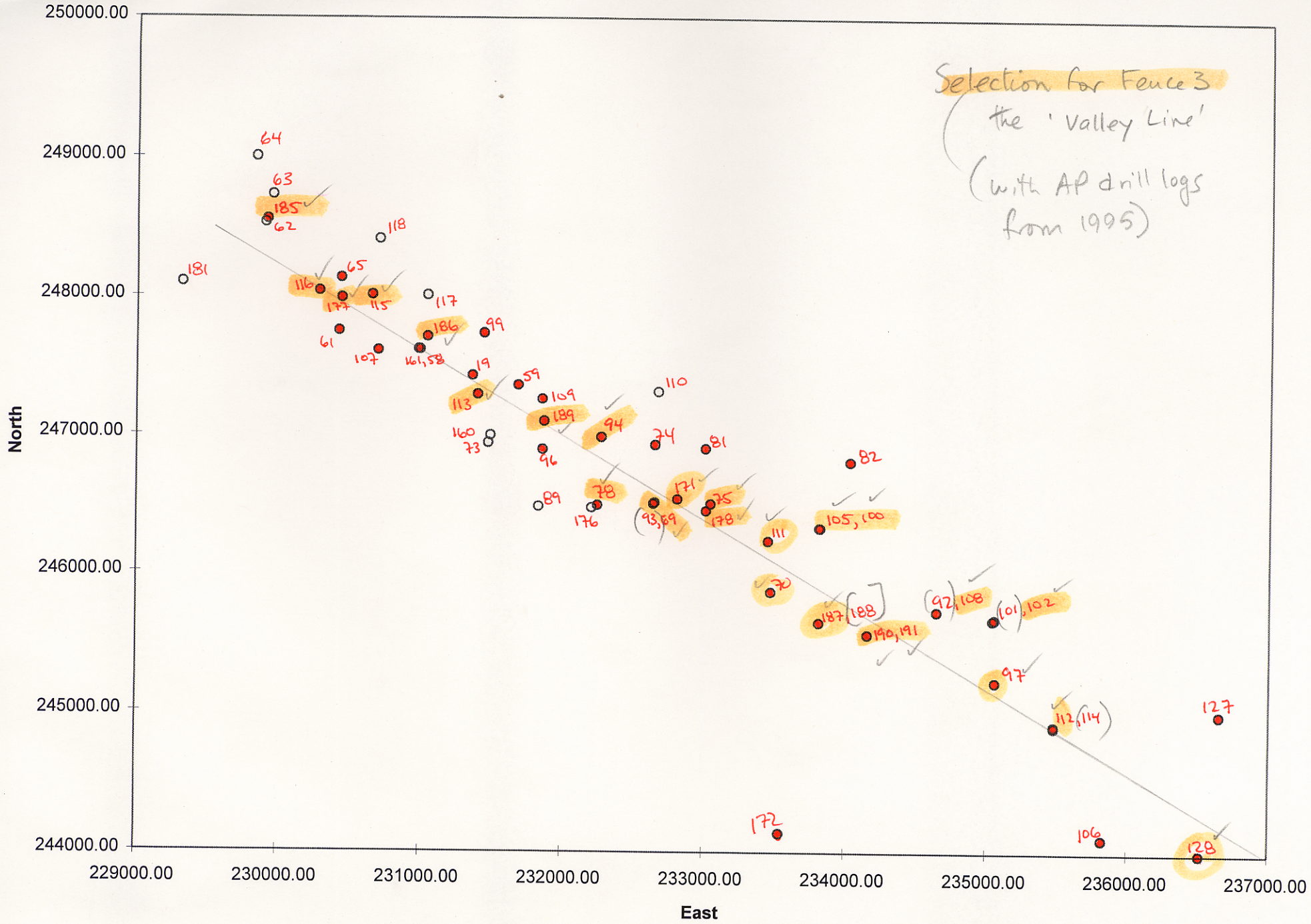

Selection for Fence 3
the 'Valley Line'
(with AP drill logs from 1995)
North
East
250000.00
249000.00
248000.00
247000.00
246000.00
245000.00
244000.00
229000.00
230000.00
231000.00
232000.00
233000.00
234000.00
235000.00
236000.00
237000.00
64
63
185
62
118
181
65
116
177
115
117
61
186
99
107
161,58
19
59
113
109
110
189
94
160
73
74
81
96
82
89
78
171
75
176
(93,69)
178
111
105,100
70
187,(188)
(92),108
(101),102
190,191
97
112,(114)
127
172
106
128

Hole	East	North	Elevation	Depth	Azimuth
69	232650.00	246518.00	✓1165.00	802.00	0.00
70	233474.00	245872.00	−150 1410.00	535.00	0.00
75	233045.41	246507.70	✓1153.00	500.00	0.00
78	232248.00	246496.00	−50 1127.00	500.00	0.00
94	232275.00	246989.00	✓ 1060.00	584.00	0.00
97	235059.00	245227.00	✓1200.00	500.00	0.00
100	233815.00	246335.00	+100 1038.00	850.00	180.00
102	235041.00	245672.00	+125 1029.00	411.00	180.00
105	233821.00	246334.00	+100 1038.00	641.00	0.00
108	234643.00	245732.00	+150 1070.00	522.00	180.00
111	233455.00	246239.00	✓1202.00	832.00	180.00
112	235478.00	244913.00	✓ 1153.00	536.00	0.00
113	231400.00	247293.00	✓1145.00	756.00	0.00
115	230650.91	248011.59	✓ 1355.00	978.00	0.00
116	230280.00	248039.00	✓ 1269.00	798.00	0.00
128	236514.00	244000.00	✓ 1060.00	734.00	180.00
171	232810.41	246542.20	✓ 1155.00	954.00	0.00
177	230436.50	247990.70	✓ 1301.10	904.76	180.00
178	233013.70	246458.00	✓ 1182.50	793.76	180.00
185	229914.00	248555.00	✓1290.00	657.00	0.00
186	231041.00	247711.00	✓ 1255.00	637.00	0.00
187	233814.50	245650.50	−100 ? 140,720	1090.00	0.00
189	231871.50	247101.59	✓1052.00	517.00	0.00
190	234155.59	245565.00	✓ 1360.20	700.00	0.00
191	234155.59	245565.00	✓ 1360.20	967.00	181.00

Further Reductions

70 ↓ 760

100, 105 ↑ 70

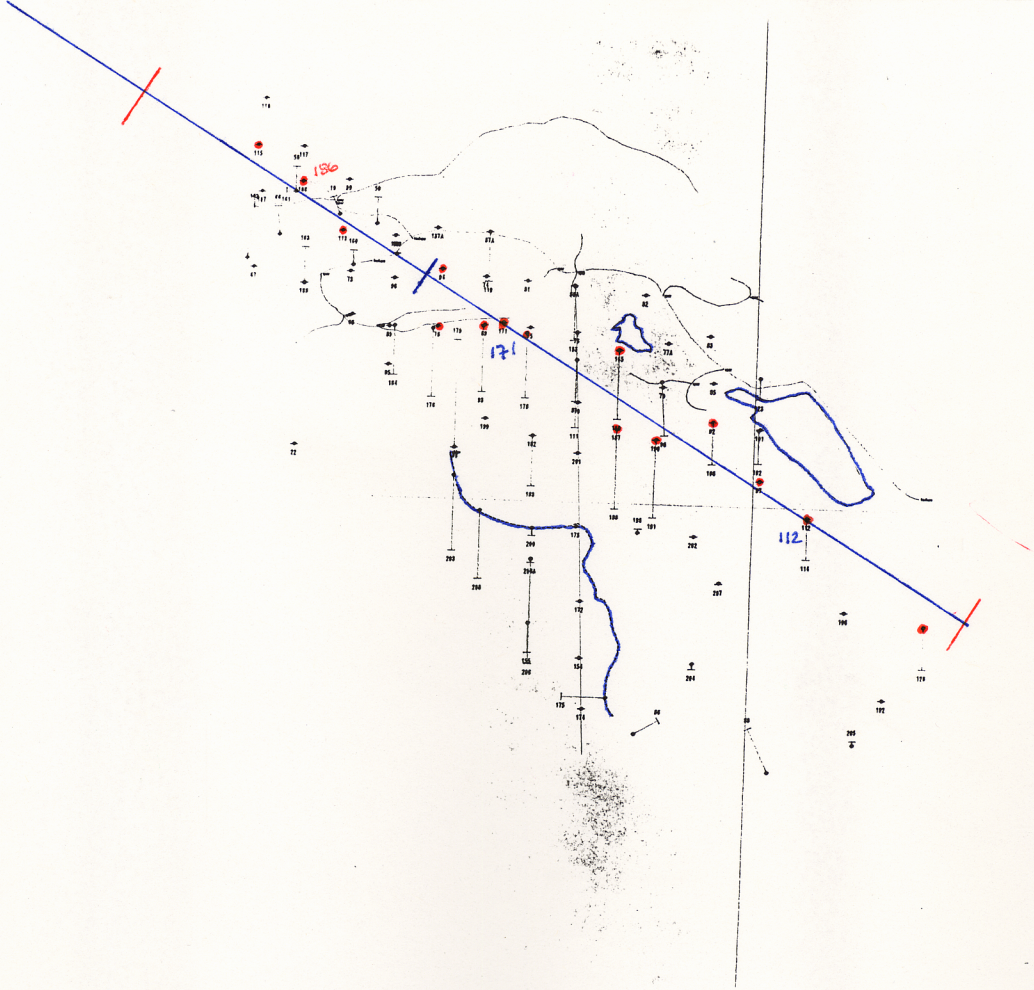

0.305 REDUCTION!

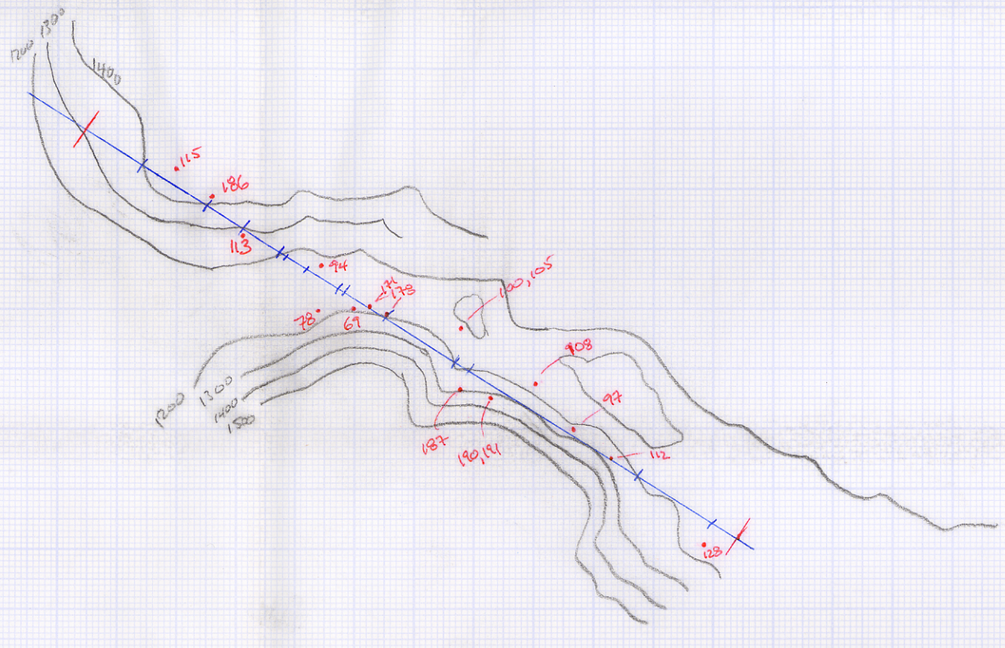

128.5 mm = 8500 m

1 mm = 66.14786 m

Hole	East	North	Elevation	Depth	Azimuth
19	231361.00	247432.00	1190.00	247.00	338.00
58	230980.00	247622.00	1195.00	305.00	0.00
59	231686.00	247361.00	1146.00	326.00	0.00
61	230417.00	247752.00	1205.00	763.00	0.00
62	229900.00	248530.00	1270.00	151.00	0.00
63	229954.00	248732.00	1350.00	152.00	0.00
64	229840.00	249005.00	1360.00	155.00	0.00
65	230432.00	248134.00	1360.00	347.00	3.00
69	232650.00	246518.00	1165.00	802.00	0.00
70	233474.00	245872.00	1410.00	535.00	0.00
73	231475.50	246945.41	1015.90	615.00	0.00
74	232652.00	246936.00	1065.00	500.00	0.00
75	233045.41	246507.70	1153.00	500.00	0.00
78	232248.00	246496.00	1127.00	500.00	0.00
81	233010.00	246910.00	1094.00	575.00	0.00
82	234031.00	246817.00	1070.00	500.00	0.00
89	231833.00	246484.00	1065.00	504.00	0.00
92	234643.00	245732.00	1070.00	500.00	0.00
93	232642.00	246509.00	1170.00	805.00	180.00
94	232275.00	246989.00	1060.00	584.00	0.00
96	231860.00	246899.00	1040.00	471.00	0.00
97	235059.00	245227.00	1200.00	500.00	0.00
99	231442.00	247738.00	1285.00	500.00	0.00
100	233815.00	246335.00	1038.00	850.00	180.00
101	235052.00	245680.00	1027.00	198.00	0.00
102	235041.00	245672.00	1029.00	411.00	180.00
105	233821.00	246334.00	1038.00	641.00	0.00
106	235823.00	244103.00	1304.00	651.00	0.00
107	230694.00	247612.00	1135.00	706.00	0.00
108	234643.00	245732.00	1070.00	522.00	180.00
109	231858.00	247261.00	1115.00	588.00	0.00
110	232673.00	247318.00	1120.00	1004.00	180.00
111	233455.00	246239.00	1202.00	832.00	180.00
112	235478.00	244913.00	1153.00	536.00	0.00
113	231400.00	247293.00	1145.00	756.00	0.00
114	235479.00	244906.00	1154.00	500.00	180.00
115	230650.91	248011.59	1355.00	978.00	0.00
116	230280.00	248039.00	1269.00	798.00	0.00
117	231041.00	248011.00	1417.00	558.00	0.00
118	230702.00	248414.00	1491.00	613.00	0.00
127	236650.00	245000.00	1010.00	446.00	180.00
128	236514.00	244000.00	1060.00	734.00	180.00
160	231490.00	247000.00	1045.00	247.90	0.00
161	230990.00	247620.00	1195.00	123.00	270.00
171	232810.41	246542.20	1155.00	954.00	0.00
172	233544.41	244139.70	2086.60	1507.00	0.00
176	232207.50	246477.20	1127.60	839.79	180.00
177	230436.50	247990.70	1301.10	904.76	180.00
178	233013.70	246458.00	1182.50	793.76	180.00
181	229315.00	248100.00	980.00	766.00	360.00
185	229914.00	248555.00	1290.00	657.00	0.00
186	231041.00	247711.00	1255.00	637.00	0.00
187	233814.50	245650.50	140,720	1090.00	0.00
188	233814.50	245650.50	1407.20	1221.00	180.00
189	231871.50	247101.59	1052.00	517.00	0.00
190	234155.59	245565.00	1360.20	700.00	0.00
191	234155.59	245565.00	1360.20	967.00	181.00