

021186

# FAX COVER SHEET

Date 3. Sept 93

TO Andre Panteljev.

FROM Peter Doster.

Energy Mines & Pet Res.

FAX 952-0381

RE Wann Drilling.

## Comments

Andre.

- Following are maps / sections showing  
drill hole locations / geology.

- Call me if you need further info.

Regards.

*Peter Doster*

P.S. I called you yesterday so that some Vancouver  
people could hear your story. - Word is getting out

No. of pages, including this lead sheet 5

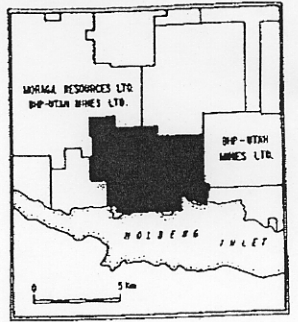
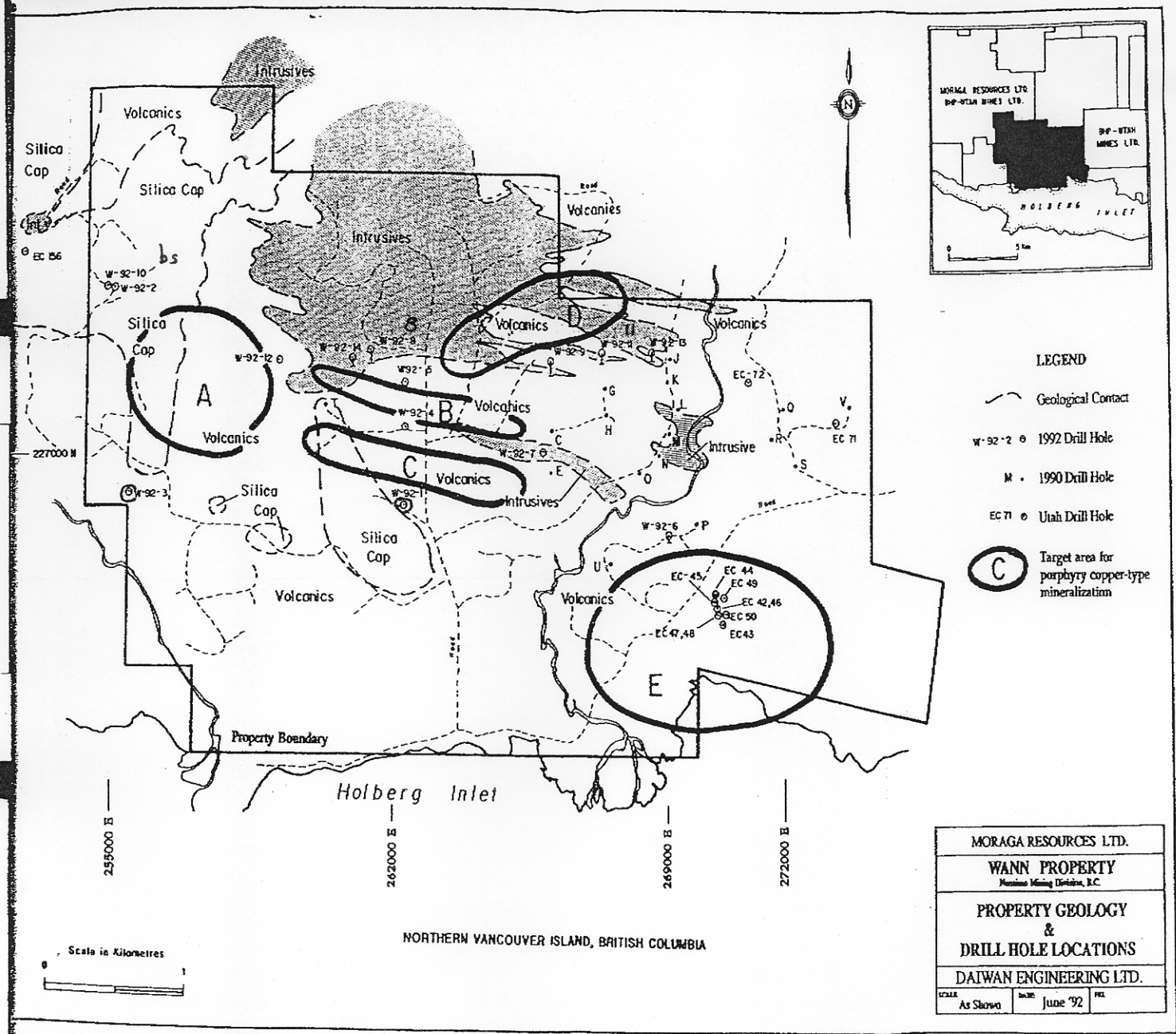
KAMAKA RESOURCES LTD  
6074, 45A AVENUE,  
DELTA, B.C., CANADA  
V4K 1M7

Phone: (604) 940-1591  
Fax: (604) 940-1591

AP DD CORE LOGGING.

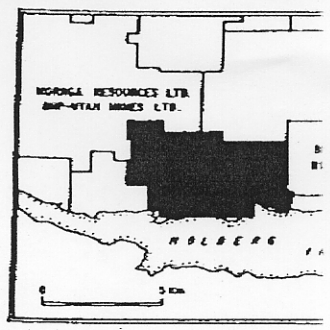
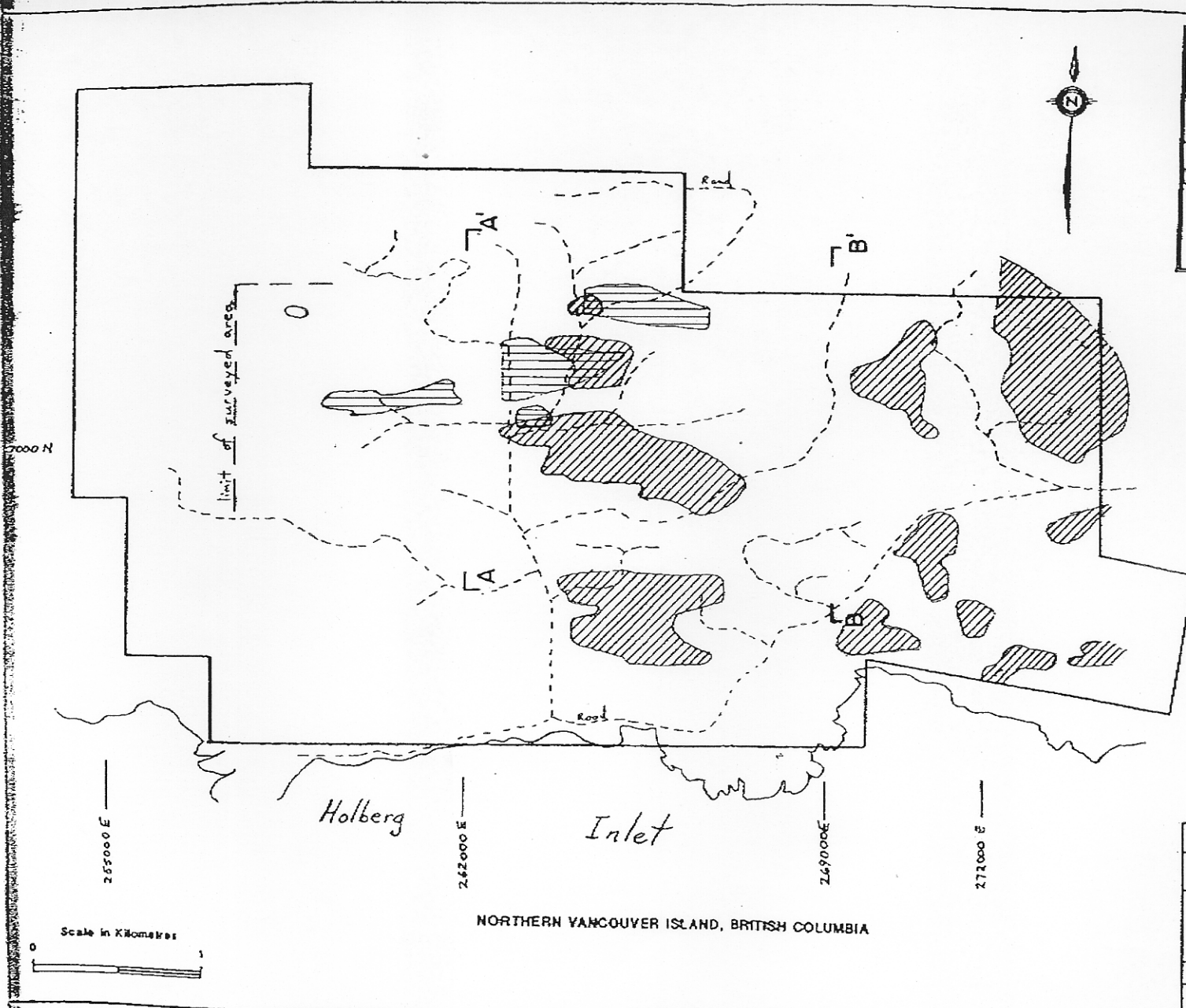
1992 DDH W92-10  
 1993 " W 92-3  
 " W 92-1  
 " W 92-2

Quick look  
 W 92-4 0-130' OB eohiso'





- LEGEND**
- Geological Contact
  - 1992 Drill Hole
  - 1990 Drill Hole
  - Utah Drill Hole
  - Target area for porphyry copper-type mineralization

MORAGA RESOURCES LTD.		
WANN PROPERTY		
Mining Division, B.C.		
PROPERTY GEOLOGY		
&		
DRILL HOLE LOCATIONS		
DAIWAN ENGINEERING LTD.		
SCALE	DATE	PREP.
As Shown	June '92	

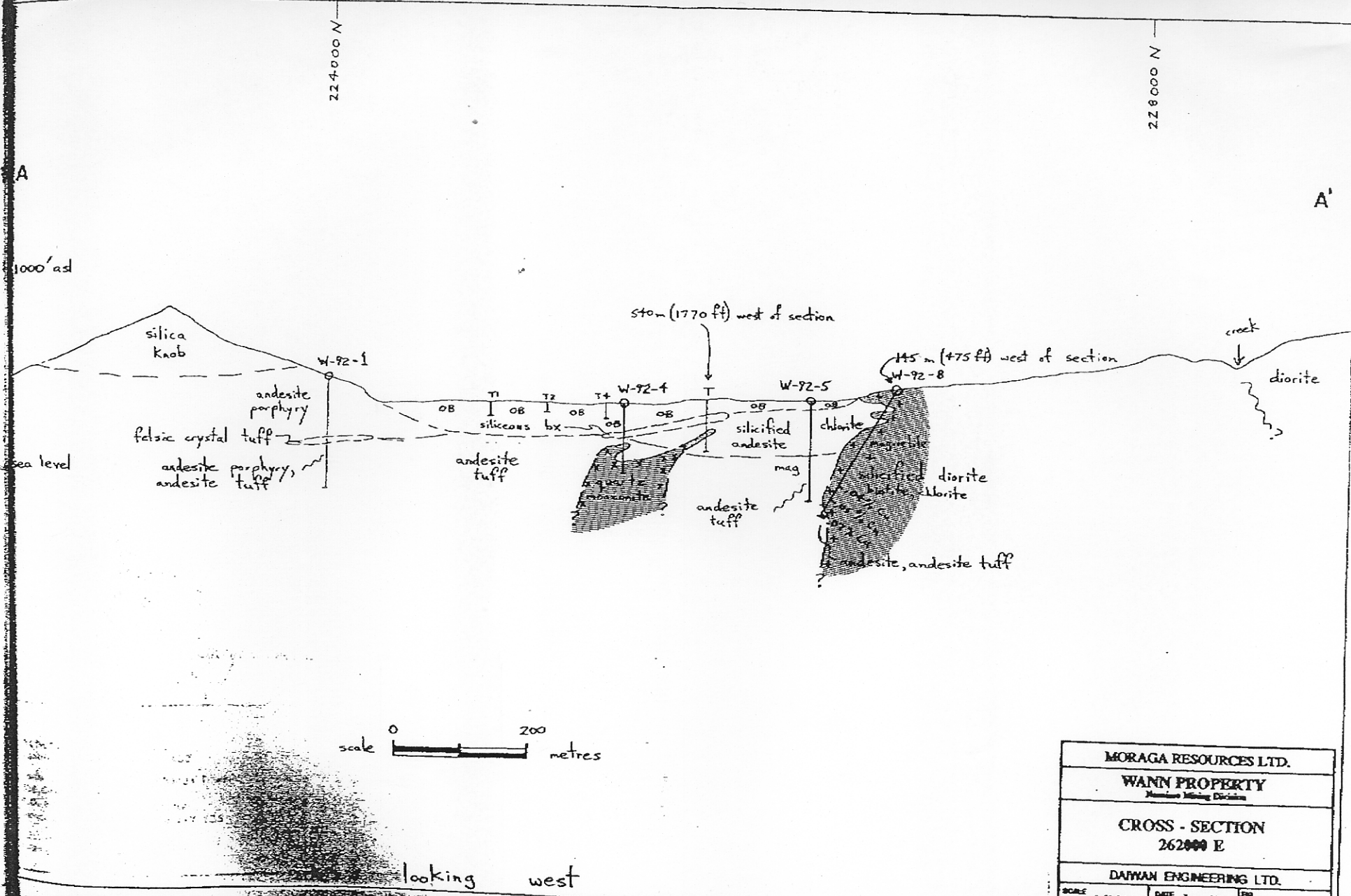


**LEGEND**

-  Magnetic Anomaly
-  Induced Polarization Chargeability Anomaly

MORAGA RESOURCES LTD.		
WANN PROPERTY Nanaimo Mining Division		
SELECTED GEOPHYSICAL ANOMALIES		
DARWAN ENGINEERING LTD.		
SCALE As shown	DATE June '92	PG.

NORTHERN VANCOUVER ISLAND, BRITISH COLUMBIA



MORAGA RESOURCES LTD.		
WANN PROPERTY <small>Mammoth Mining Division</small>		
CROSS - SECTION 262000 E		
DARWIN ENGINEERING LTD.		
SCALE 1:5000	DATE June '92	FILE

