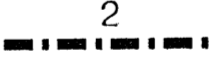




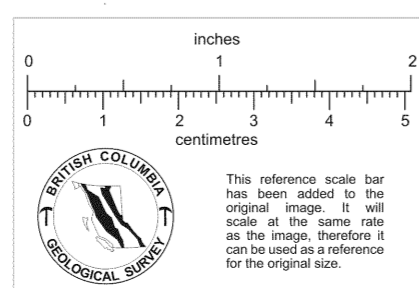
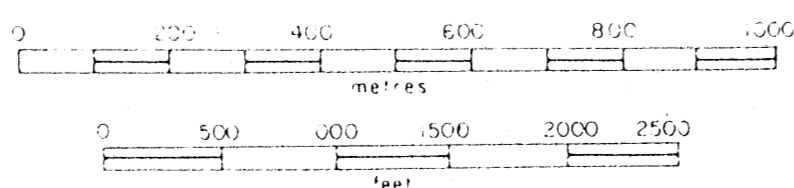


Legend

-  2 Axes of Magnetic Highs
-  Structural Lineaments (Air Photo Interpretation)
-  Augen Like Ridges Coincident with Magnetic Highs (Distinctly Different from Other Terrains - Air Photo)
-  Magnetic Breaks
-  Lakes and Creeks

Scale: 1:10,000



Prime Explorations Ltd.		
ESKAY CREEK PROJECT		
British Columbia		
INTERPRETATION		
Date: May 1989	N.T.S. 104 B/9W	Fig.18
UDL		Urquhart Dvorak Limited

20824