



019244

SKYLINE EXPLORATIONS LTD. 301-675 W. Hastings St., Vancouver, B.C. V6B1N2 (604) 683-6865 Faxline (604) 683-7449

**NEWS RELEASE****1988 Exploration Program****104B077**

Significant new gold showings have been found on Skyline's 100% owned Red Bluff and Red Bird crown grant claims. These claims include a copper-gold porphyritic intrusion just a few hundred meters northeast of Delaware's Twin Zone. Several showings grading 0.1 to 0.9 oz gold/ton have been located. A fault zone cutting the porphyry with a 200m strike length yields values from 0.1 to 0.25 oz gold/ton across 0.3m to 0.8m within the zone. A 5m section of poorly exposed pyritic intrusion carries 0.25 to 0.9 oz gold/ton across 1m of exposed thickness at 515m elevation. At 290m elevation a gossanous vein within mineralized porphyry grades 0.8 oz gold/ton across 0.3m of exposed thickness and 3m of exposed strike length.

Other exploration targets include the Road showing south of the Delaware property which grades 8.5 oz gold/ton across 0.3m and an exposed strike length of 4m. The trend of this shear is similar to trends found on Delaware's property.

Significant assays include:

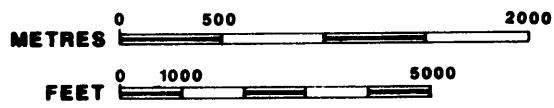

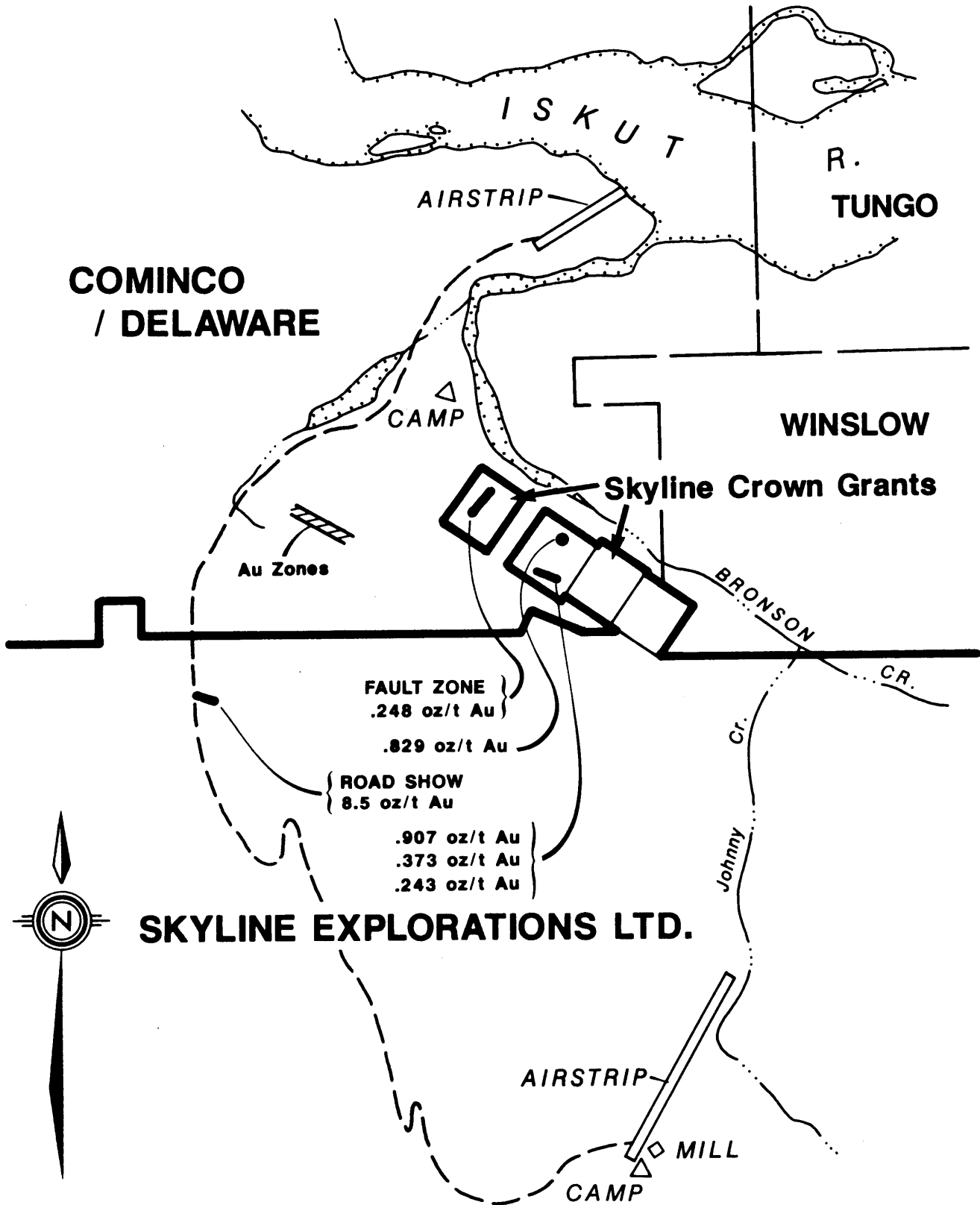
	Sample #	Across	Assay
	83MM87	0.8m	.248
	83MM130	1m	.242
	83MM142	0.3m	.214
	83MM164	0.3m	.829
	84MM179	30cm x 20cm talus	.907
	84MM180	30cm x 20cm talus	.373
Road Showing	83AK143	0.3m	8.527

Diamond drilling on the Red Bluff and Red Bird crown grants will begin in mid June with drilling on the Road showing in mid July.

June 15, 1988

On behalf of the Board

R.E. Davis,  
President



**SKYLINE EXPLORATIONS LTD.**