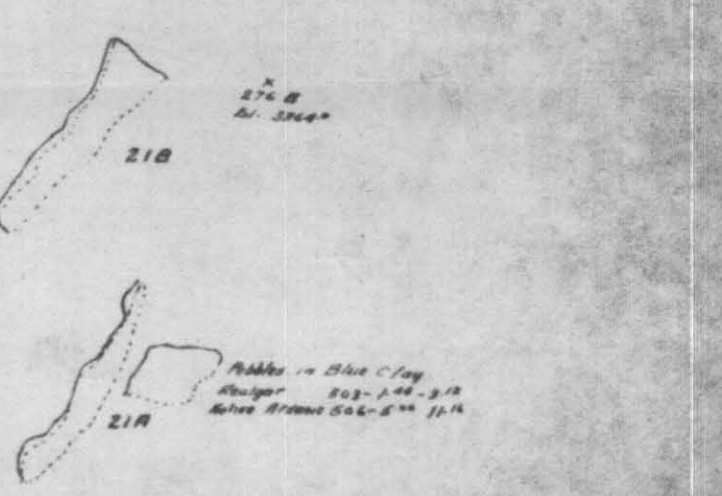
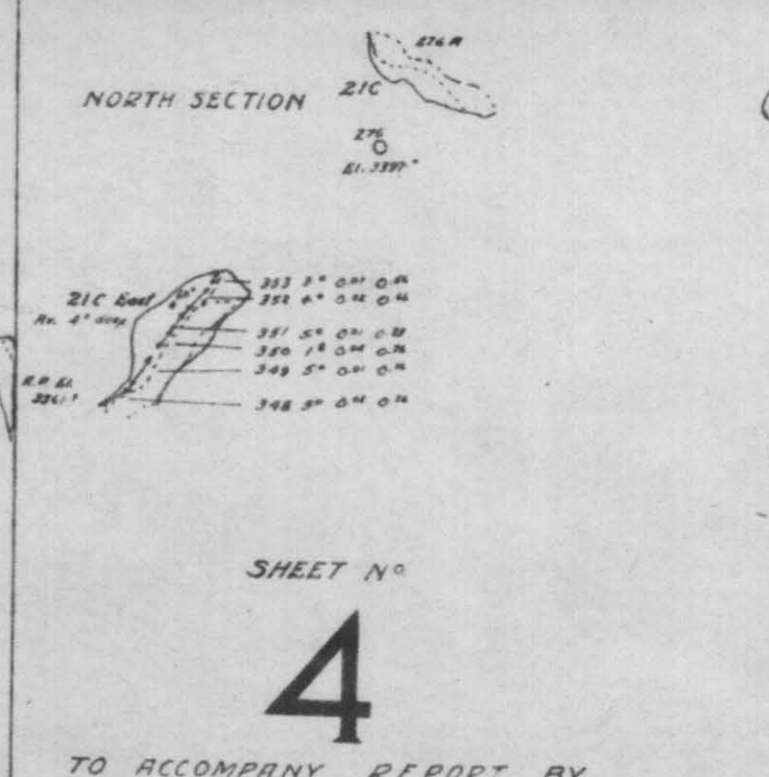
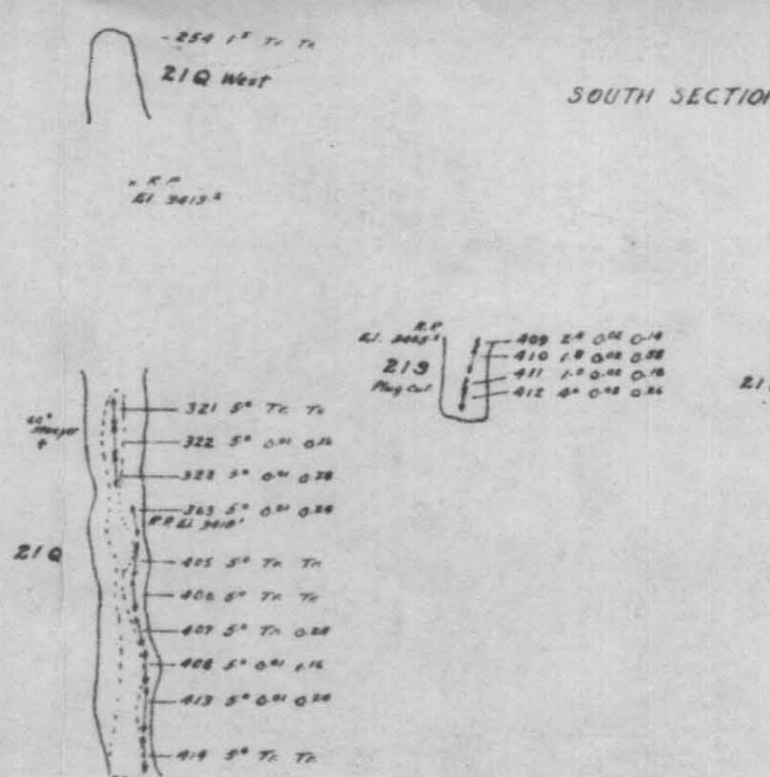

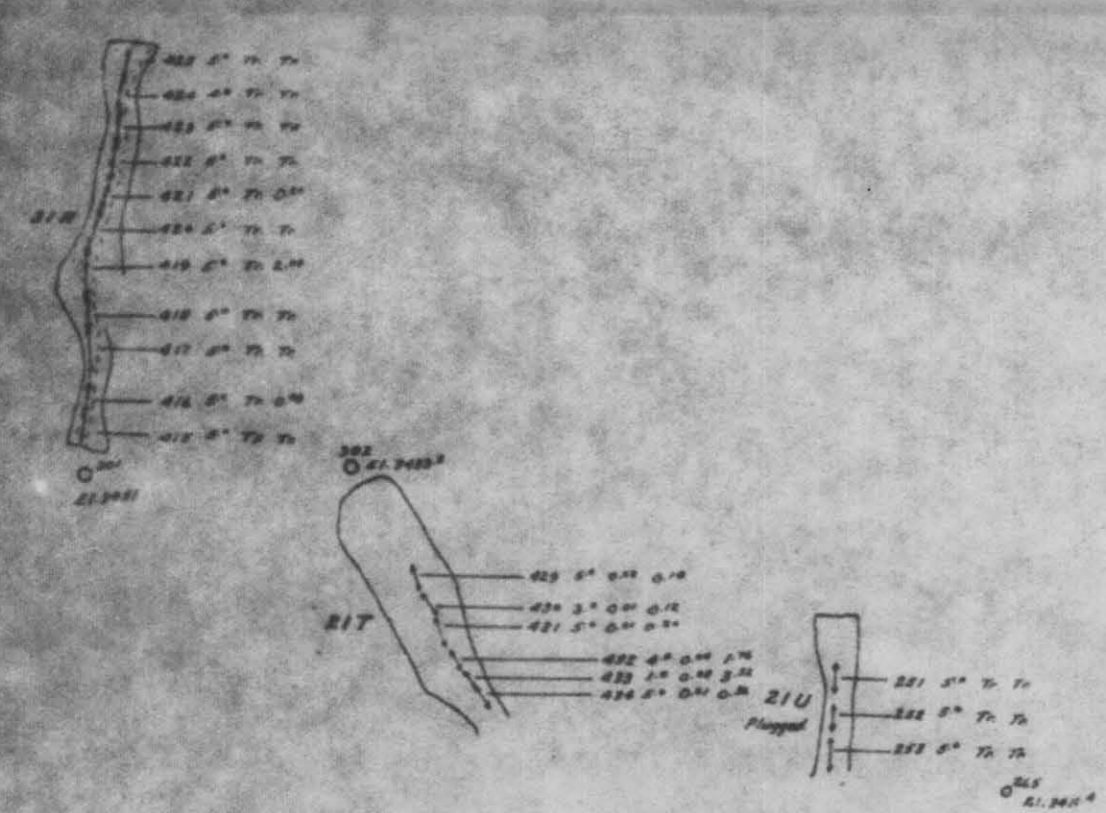


Surface Ore Sheet  
Length - 240 ft Width - 37 ft  
No. Values - 0 to 5.5% by  
Tonnage ft. Vert. Depth - 750

O.C.H. - CONVENTION FOR VALUES 0.1 to 5.5% by  
Values under 0.1% (to 0.10%) by 0.10% interval  
Sey of Figure - Sample (Area, Square) - Area, Square  
Note - Values to be read as shown  
Plotting by origin distance.



SHEET NO  
**4**  
TO ACCOMPANY REPORT BY  
**H. L. Batten.** Scale 0 20 40 60 80 100 Feet  
OCT 26, 1939.

Canadian Exploration, Limited.  
Traced - Nov 1939  
PREMIER GOLD MINING CO. LTD.  
PREMIER, B.C.  
UNUK VALLEY GOLD GROUP  
Unuk River Area B.C.  
DEVELOPMENT, M.P.P.  
ZI-O.C. WORKINGS  
Aug. 12, 1939  
Drawing No. 1934 Mine File 3-1934

