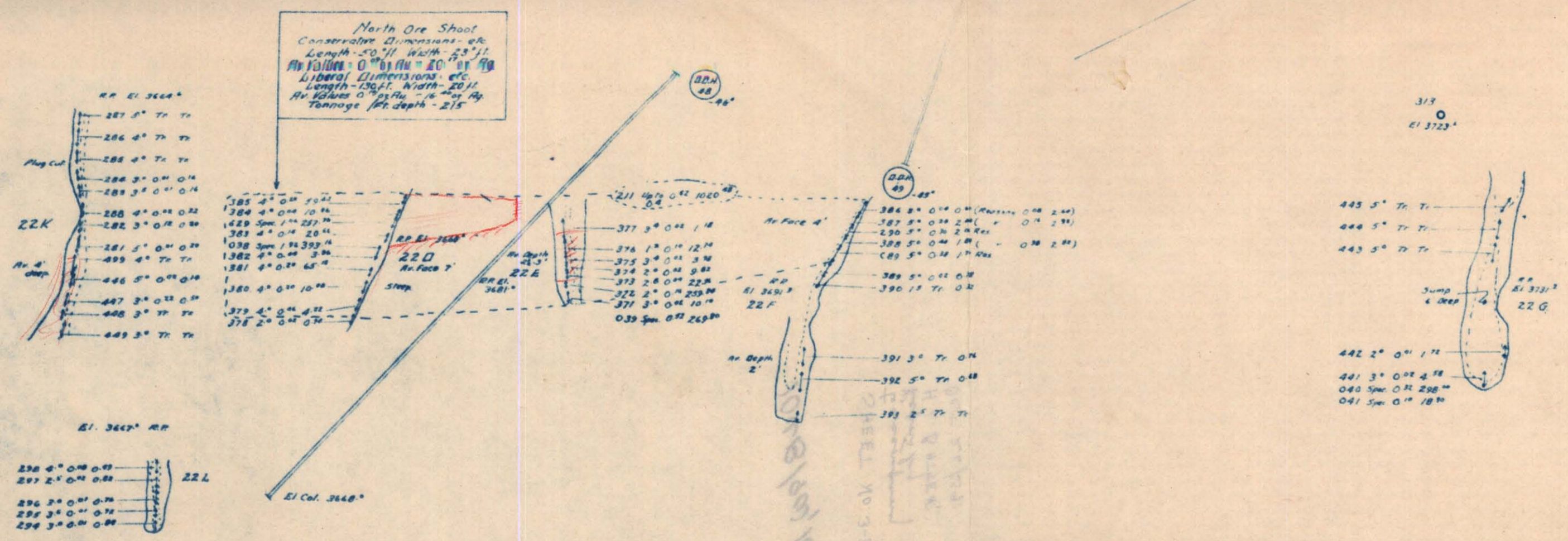


NORTH SECTION

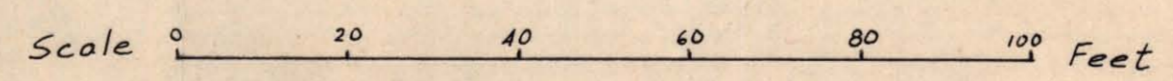
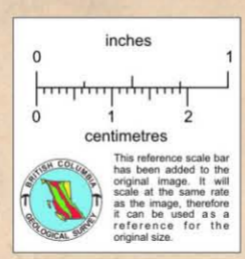
POND



SHEET NO
3B
TO ACCOMPANY REPORT BY
H. L. Batten.
OCT. 26, 1939.

SEQ. FIG - Sample 178 (Series 30000)
Hor. Width - 03 ft. - 03 ft.
Note - Survey by Transit + Chain
Plotting by Angle + Distance.

Canadian Exploration, Limited.
Traced Nov. 30, 1939
PREMIER GOLD MINING CO. LTD.
PREMIER, B.C.
UNUK VALLEY GOLD GROUP
Unuk River Area B.C.
DEVELOPMENT MAP
22 O.C. WORKINGS
Sept. 29, 1937
Drawing No. 1955 Mine File 3-1955



Scale of Photostat

019053