



LEGEND

- DIKES** (A) andesite; (F) felsite and quartz latite; (T) trachyandesite; (X) dacite
- GABBRO-MONZONITE COMPLEX** (D) diorite phase; (G) gabbro phase; (M) monzonite phase
- PYROCLASTIC DIVISION (UNIT II)**
 - WELDED TUFF (UNIT II e)** (e6) conglomerate; (e5) sandstone; (e4) lapilli tuff; (e3) ash tuff; (e2) dust tuff
 - VOLCANIC CONGLOMERATE (UNIT II d)** (d6) conglomerate; (d5) sandstone
 - COARSE PYROCLASTIC ROCKS (UNIT II c)** (c4) lapilli tuff; (c3) ash tuff; (c2) dust tuff; (c1) brecciated dust tuff
 - DUST TUFF (UNIT II b)** (b4) lapilli tuff; (b3) ash tuff; (b2) dust tuff; (b1) brecciated dust tuff
 - PYROCLASTIC FLOWS (UNIT II a)** (a3) ash tuff
- CLASTIC DIVISION (UNIT I)** (I6) chert pebble conglomerate; (I5) quartz sandstone

KEY

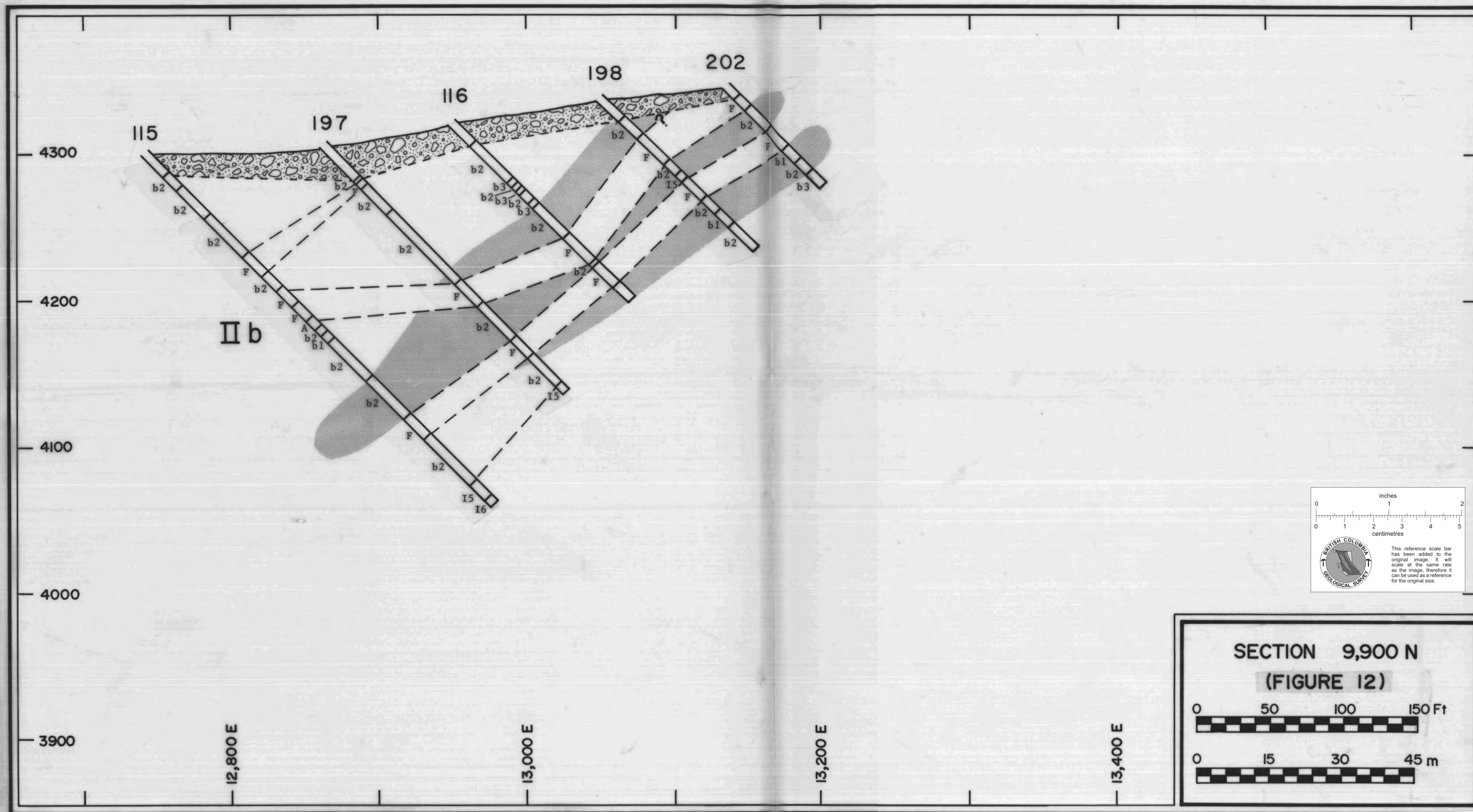
-  **OVERBURDEN**
-  **MINERALIZED ZONE:** >2oz. Ag/ton equivalent
- MASSIVE SULFIDE:** > 50% sulfide in drill core; Not necessarily economic

UNIT CONTACTS

- | | | |
|-------|-----------|---------------|
| ————— | - - - - - | - ? - ? - ? - |
| KNOWN | PROBABLE | INFERRED |

BEDDING CONTACTS

- | | | |
|------------------------|-----------|---------------|
| ————— | - - - - - | - ? - ? - ? - |
| KNOWN
(marker beds) | PROBABLE | INFERRED |



**SECTION 9,900 N
(FIGURE 12)**

0 50 100 150 Ft
0 15 30 45 m