

X-CAL RESOURCES LTD. (XCL-T)

PF - 93K 036

015256

SNOWBIRD GOLD DEPOSIT FORT ST. JAMES, BRITISH COLUMBIA

ASSAY RESULTS FROM: PHASE I
1989 DIAMOND DRILL PROGRAM

APRIL 8, 1989

NORTH ZONE

Shawn Kennedy, president of X-Cal Resources Ltd. reports that the 1989 winter drilling on the North Zone of the Snowbird Gold Deposit has to date located a possible ore block of some 250,000 tons of 0.20 oz per ton gold. The block is located within the North Zone over a strike length of 500 feet and 300 feet of vertical depth, beginning at surface.

The North Zone has been shown by drilling to be at least 1,200 feet long and open both along strike and at depth. The strike extension to the north may be accessible to surface trenching, where anomalous percussion drill holes have indicated shallow overburden. Diamond drilling on the southern end of the North Zone has indicated the mineralization is strengthening at depth in the direction of the Snowbird Zone.

The next phase trenching in this area will address the northern strike extension and the possibility indicated by drilling and surface work of parallel zones adjoining the North Zone.

Diamond drilling will follow aimed at doubling the present estimate of the North Zone reserves. Bulk sampling will follow contingent on continued positive response from this portion of the property.

SNOWBIRD ZONE

A significant ore block may be present in the "Snowbird Zone" as well. Statistical work comparing the frequency of ore grade intersections with detailed sampling of surface showings and the shaft sections, has suggested a second ore block.

The Snowbird Zone and the North Zone exist as lenses within a large host structure referred to as the Main Alteration Zone, which has been shown by drilling to be over 4,000 feet in length, open along strike and at depth.

EAST ZONE

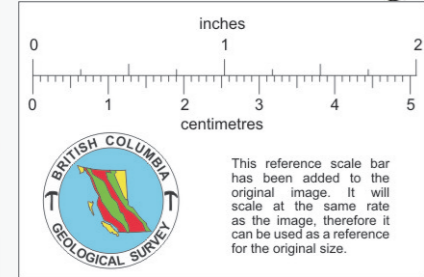
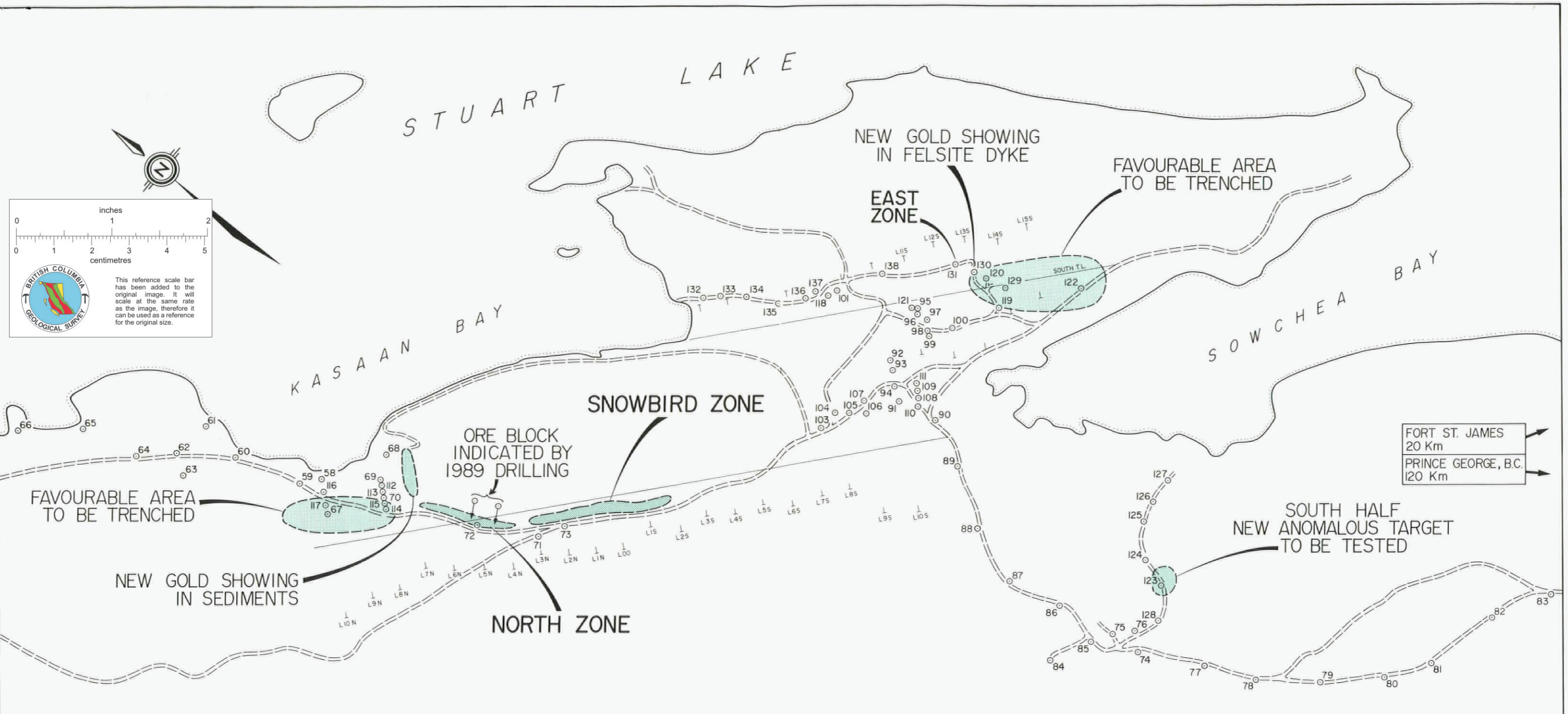
The newly discovered "East Zone" where widespread gold values from percussion drilling and trenching occur over a 1.5 km length accompanied by similar alteration to the Main Alteration Zone will be the target of extensive surface work during the next phase. Trenching will be followed by diamond drilling where results indicate.

SOUTH HALF

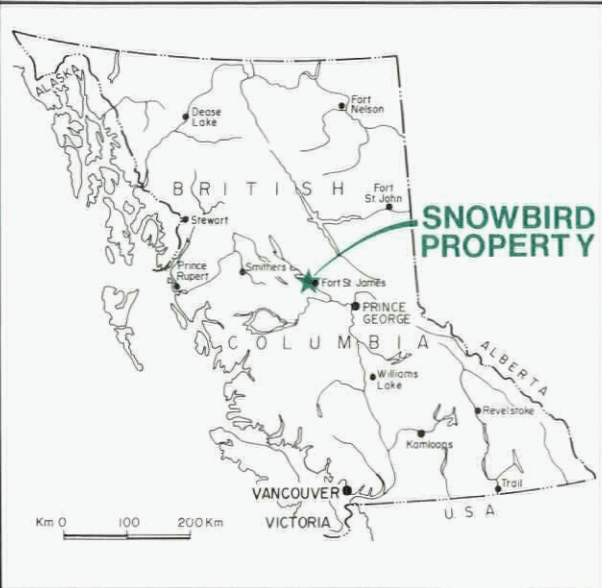
The South Half of the property will also be trenched, mapped and drill tested where results indicate, beginning where percussion drilling has already returned encouraging gold assays.

SUMMARY

Gold mineralization at Snowbird exists in a large structural setting related to the Regional Scale Pinchi Fault. The gold mineralization is not confined to a specific rock type nor has the extent of the mineralizing system on the property yet been fully defined.



FORT ST. JAMES
20 Km
PRINCE GEORGE, B.C.
120 Km



SIGNIFICANT SNOWBIRD ZONE DRILL HOLE ASSAYS

HOLE	WIDTH (FT.)	GRADE oz/ton
86-2	13.9	0.27
86-6	5.0	23.0
86-7	3.28	0.715
C-1	5.0	0.27
C-2	5.0	0.35
P-6	3.0	0.698
P-7	8.0	0.58

NORTH ZONE WINTER DRILLING RESULTS

HOLE	WIDTH (FT.)	GRADE oz/ton
88-6	8.69	0.226
	9.85	.109
88-9	3.28	.298
88-13	3.77	.110
	20.08	.319
88-14	10.17	.0897
89-2	3.28	.114
	5.84	.351
89-3	10.07	.264
89-4	7.54	.189
89-9B	2.62	.128
	7.87	.124
89-10	6.69	.152
	9.49	.204
89-11	15.06	.136

X-CAL RESOURCES LTD.

**SNOWBIRD CLAIM GROUP
DIAMOND AND PERCUSSION DRILL
HOLE LOCATION MAP**

OMINECA MINING DIVISION, B.C.



CORPORATE INFORMATION

OFFICERS

W.D.H. Gardiner
Chairman

Shawn Kennedy
President & Chief Executive Officer

William E. Bateman
Secretary

SENIOR GEOLOGICAL ADVISOR

Dr. Franc R. Joubin

DIRECTORS

John M. Arnold
Guelph, Ontario

W.D.H. Gardiner
Vancouver, British Columbia

Betty Kennedy-Burton
Toronto, Ontario

Shawn Kennedy
Gold Bridge, British Columbia

Auditors

Pannell Kerr MacGillivray
Vancouver, British Columbia

Bank

Bank of Montreal
Toronto, Ontario and
Vancouver, British Columbia

Stock Exchange

Listed — Toronto Stock Exchange
Symbol — XCL

Toronto Office

1116-111 Richmond St. W.
Toronto, Ont. M5H 2G4
Tel (416) 364-0001
Fax (416) 364-5098

Exploration Office

Tyughton Lake Road
Gold Bridge, British Columbia V0K 1P0
Tel (604) 238-2291
Fax (604) 238-2422

Registered Office

503-470 Granville Street
Vancouver, British Columbia

Registrar and Transfer Agent

Central Trust Company
Toronto, Ontario and
Vancouver, British Columbia

Legal Counsel

Nobbs, Woods & Clark
Toronto, Ontario
John R. Lakes & Associates
Vancouver, British Columbia

United States Securities and Exchange Commission

U.S. 12G3 Exemption #82-1655
Standard & Poors Directory

**DRILL HOLE INTERSECTIONS
NORTH ZONE, SNOWBIRD PROPERTY
FORT ST. JAMES, B.C.**

Hole #	Depth		Interval (ft.)	Au (oz/ton)
	from (ft.)	to (ft.)		
X 88-6	272.49	281.18	8.69	0.226
	309.00	318.85	9.85	0.109
X 88-9	272.65	275.93	3.28	0.298
X 88-13	333.35	337.12	3.77	0.110
	356.15	376.23	20.08	0.319
X 88-14	281.12	291.29	10.17	0.0897

X 89-2	192.56	195.84	3.28	0.114
	212.15	217.99	5.84	0.351
X 89-3	325.51	335.58	10.07	0.264
X 89-4	263.96	271.50	7.54	0.189
X 89-9B	362.55	365.17	2.62	0.128
	496.71	504.58	7.87	0.124
X 89-10	514.30	520.99	6.69	0.152
	527.94	537.43	9.49	0.204
X 89-11	506.52	521.58	15.06	0.136