

012565

PROPERTY FILE

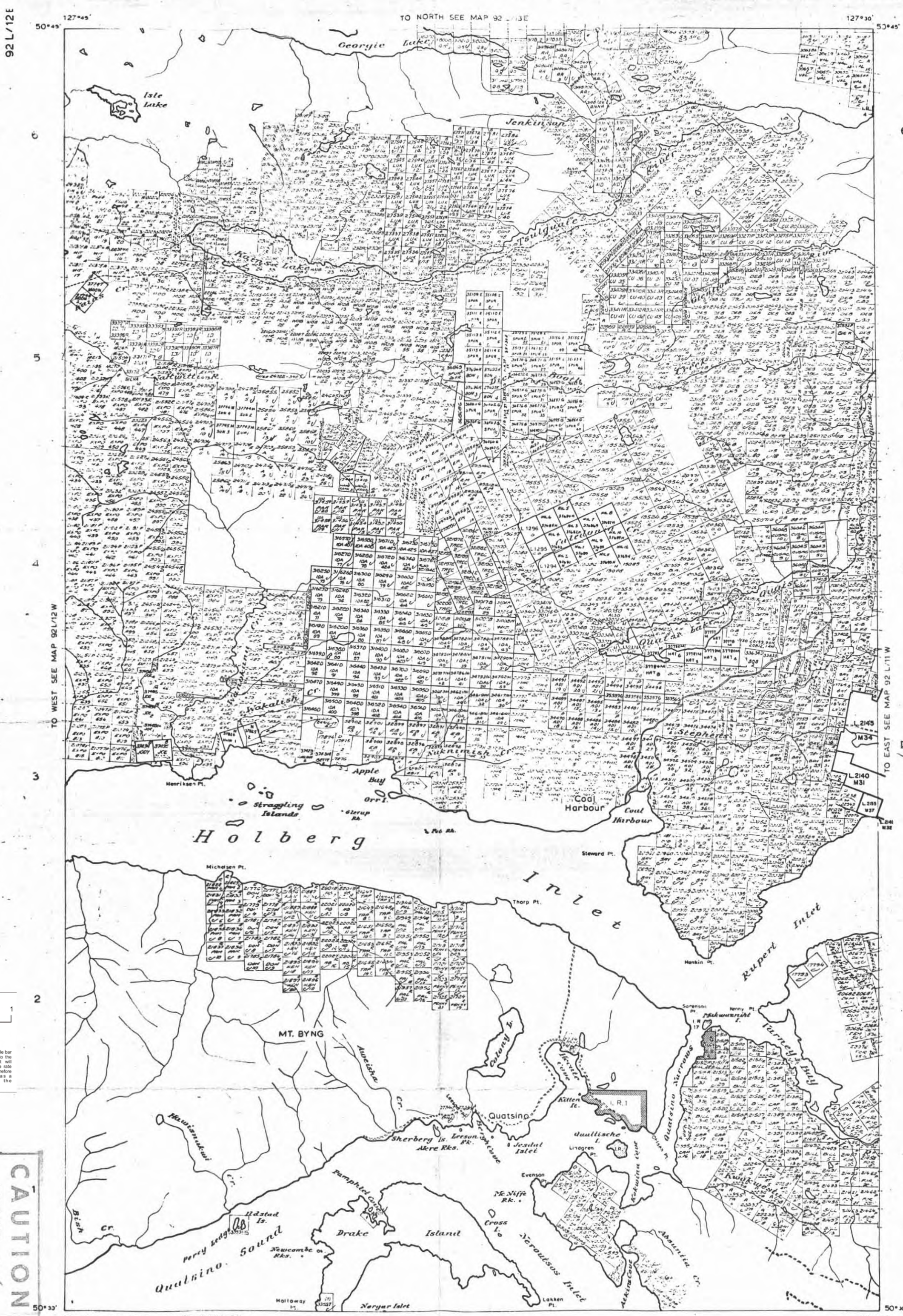
92L158707

5265

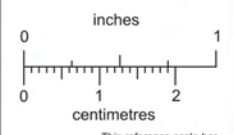
COPIES OF
DRILL HOLE LOGS

E - 27

E - 28



5265



This reference scale bar has been added to the original image. It will scale at the same rate as the image, therefore it can be used as a reference for the original size.

CAUTION
75%
OF ORIGINAL SIZE

127°45' NANAIMO MINING DIVISION 127°30'

DEPARTMENT OF MINES AND PETROLEUM RESOURCES
VICTORIA, B.C.
MINERAL CLAIM MAP 92 L / 12 E (M)

This map is prepared to serve as a guide to the positions of located mineral claims and Placer Mining Leases only. Unsurveyed claims and leases are plotted from locators' sketches and are not guaranteed. Letters C & B indicate claim is Crown-Granted. Symbol 'C' indicates claim has forfeited.



92 L / 12 E (M)

UTAH MINES LTD.

ISLAND COPPER MINE
P.O. BOX 370
PORT HARDY, B.C. V0N 2P0
TELEPHONE (604) 949-6326

November 14th, 1974.

... ..
PROPERTY FILE

Department of Mines & Petroleum Resources
Parliament Buildings
Victoria,
British Columbia.

Sirs:

This assessment report is being submitted in compliance with Regulations Governing Assessment Work under the Mineral Act, September 1973.

Assessment credits are applied for diamond drilling work, performed between October 1 and October 29, 1974.

The report includes two groupings of claims, the Northwestern and the Southwestern groups. Forms I and B are submitted for each group.

Yours truly,

John Lamb
John Lamb, P. Eng.,
Project Geologist

JL:jh

Department of	
Mines and Petroleum Resources	
ASSESSMENT REPORT	
NO. 5265	MAP

UTAH MINES LTD.

ISLAND COPPER MINE

PORT HARDY, B.C.

WORK DONE

1. Drilling was performed between October 1 and October 29, 1974 on the western end of Island Copper's mineral holdings, about 10 miles south of Port Hardy.
2. Two inclined diamond drill holes were put down close to the Coal Harbour cutoff road (owned by Rayonier) which connects the Utah mine access road with Coal Harbour.
3. Size of core produced - NQ
4. All core is stored at the Island Copper Mine of Utah Mines Ltd.

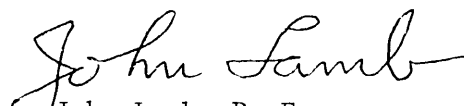
5. The pertinent data on the holes is:

<u>Hole</u>	<u>Co-ordinates</u>	<u>True Collar El.</u>	<u>Inclination</u>	<u>Bearing</u>	<u>Length</u>
E-27	11324 N 16139 E	220'	-75°	18°	1000'
E-28	11413 N 15739 E	232'	-76°	202°	843'

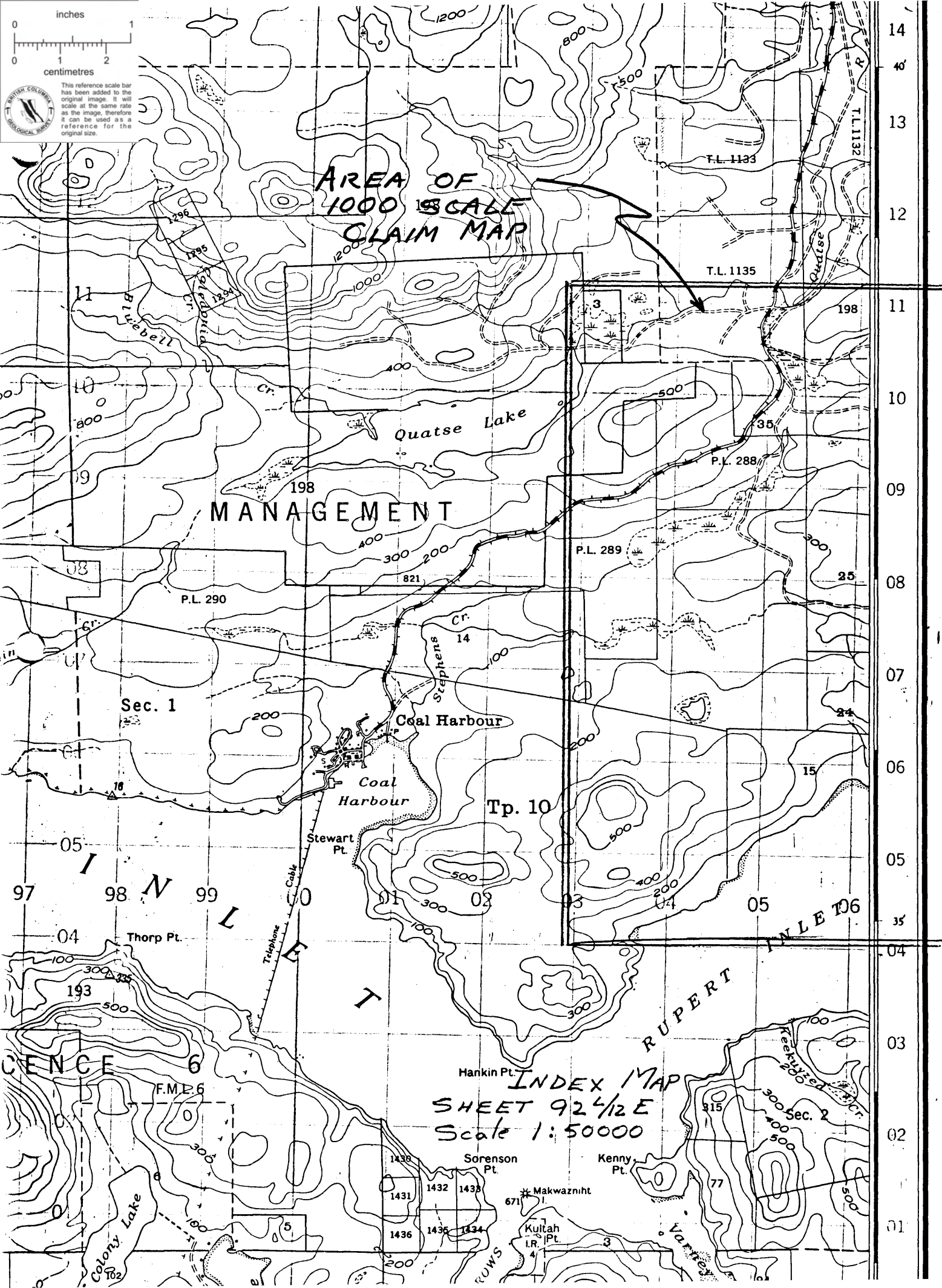

6. Drill core logs are included with the report. All logging was done by:

Pamela Kaiway, E.I.T. - Junior Geologist
B.A.Sc. - Geological Engineering
University of B.C.

7. An index map is included to illustrate the position of the detailed hole and claim map with reference to the local geography.
8. An itemized statement of costs is included with the report.


John Lamb, P. Eng.,
Project Geologist
UTAH MINES LTD.

11 Index map
12 Diamond Drill Hole Locations



14
40
13
12
11
10
09
08
07
06
05
35
04
03
02
01

MAP OF

DRILL HOLE LOCATIONS



CLAIM GROUPINGS

SCALE 1" - 1000'

TP. 9

L.

QUATSE RIVER
QUATSE LAKE
PULP LEASE 198

SEC.

PULP LEASE 289

NORTHWEST GROUP

SEC. 23

SEC. 14

E-28

E-27

SEC. 24

SOUTHWEST GROUP

SEC. 1

QUATSINO

TP. 10

L. 156 L. 214
L. 232

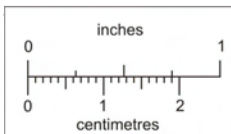
Department of
Mines and Geotechnical Resources
ASSESSMENT REPORT
NO. 5265 MAP #2

UTAH MINES LIMITED
NANAIMO M.D. PORT HARDY
DIAMOND DRILL
HOLE LOCATIONS: E-27, E-28

SCALE 1 IN = 1000 FT.

RUPERT
INLET

To Accompany Assessment Report by J. Lamb November 1974



This reference scale bar has been added to the original image. It will scale at the same rate as the image, therefore it can be used as a reference for the original size.

