

100,000 E

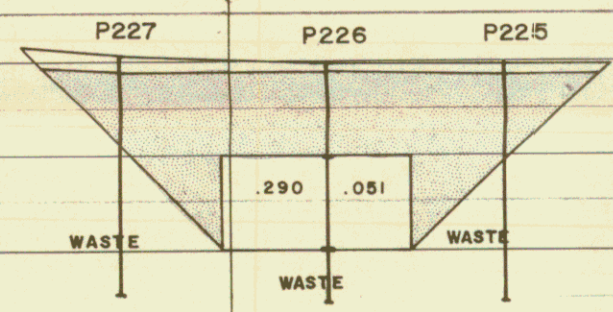
101,000 E

102,000 E

103,000 E

104,000 E

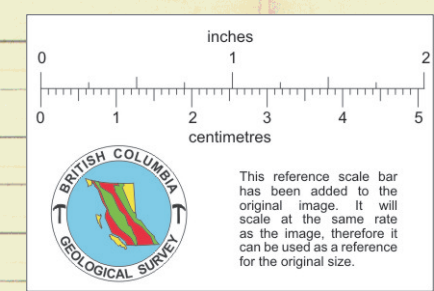
105,000 E



5500' EL.
 5480'
 5400'
 5300'
 5200'


LEGEND

INDICATED	INFERRED	WASTE
Cu% MoS ₂ %		



9215E013
PROPERTY FILE

HIGHMONT MINING CORP.
 SECTION ..24...



ALL ELEVATIONS TAKEN FROM HIGHMONT SURVEYS

CW&G LTD. DRWG. NO. 651 DATE:

010386