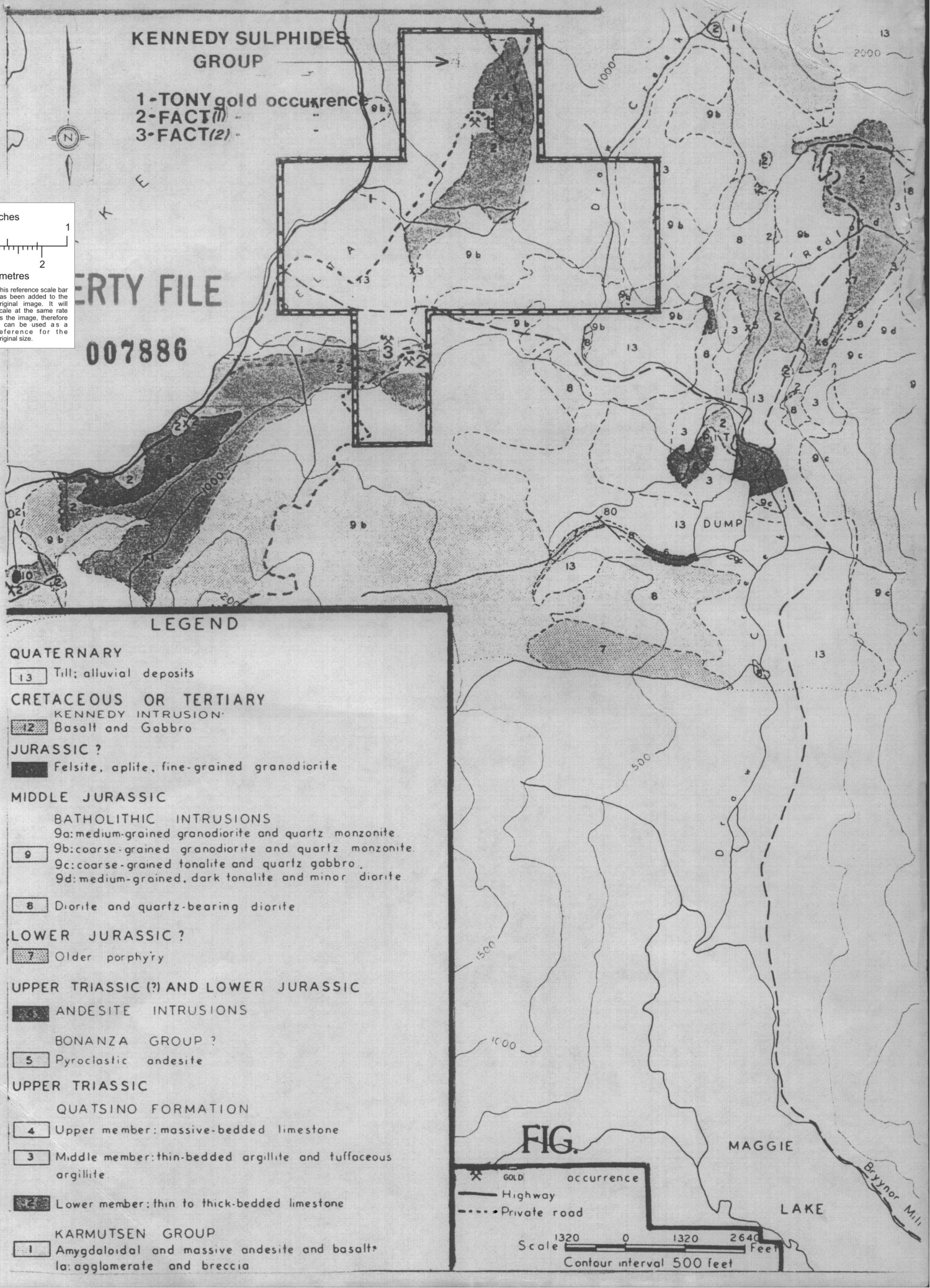
KENNEDY SULPHIDES GROUP
1-TONY gold occurrence
2-FACT(1)
3-FACT(2)
N
inches
0
1
0
1
2
centimetres
This reference scale bar has been added to the original image. It will scale at the same rate as the image, therefore it can be used as a reference for the original size.
BRITISH COLUMBIA GEOLOGICAL SURVEY
ERTY FILE
007886
DUMP
MAGGIE
LAKE
Bryynor Mill
LEGEND
QUATERNARY
13 Till; alluvial deposits
CRETACEOUS OR TERTIARY
KENNEDY INTRUSION
12 Basalt and Gabbro
JURASSIC ?
Felsite, aplite, fine-grained granodiorite
MIDDLE JURASSIC
BATHOLITHIC INTRUSIONS
9a: medium-grained granodiorite and quartz monzonite
9 9b: coarse-grained granodiorite and quartz monzonite
9c: coarse-grained tonalite and quartz gabbro.
9d: medium-grained, dark tonalite and minor diorite
8 Diorite and quartz-bearing diorite
LOWER JURASSIC ?
7 Older porphyry
UPPER TRIASSIC (?) AND LOWER JURASSIC
ANDESITE INTRUSIONS
BONANZA GROUP ?
5 Pyroclastic andesite
UPPER TRIASSIC
QUATSINO FORMATION
4 Upper member: massive-bedded limestone
3 Middle member: thin-bedded argillite and tuffaceous argillite
Lower member: thin to thick-bedded limestone
KARMUTSEN GROUP
1 Amygdaloidal and massive andesite and basalt
1a: agglomerate and breccia
GOLD occurrence
Highway
Private road
Scale 1320 0 1320 2640 Feet
Contour interval 500 feet

FIG.

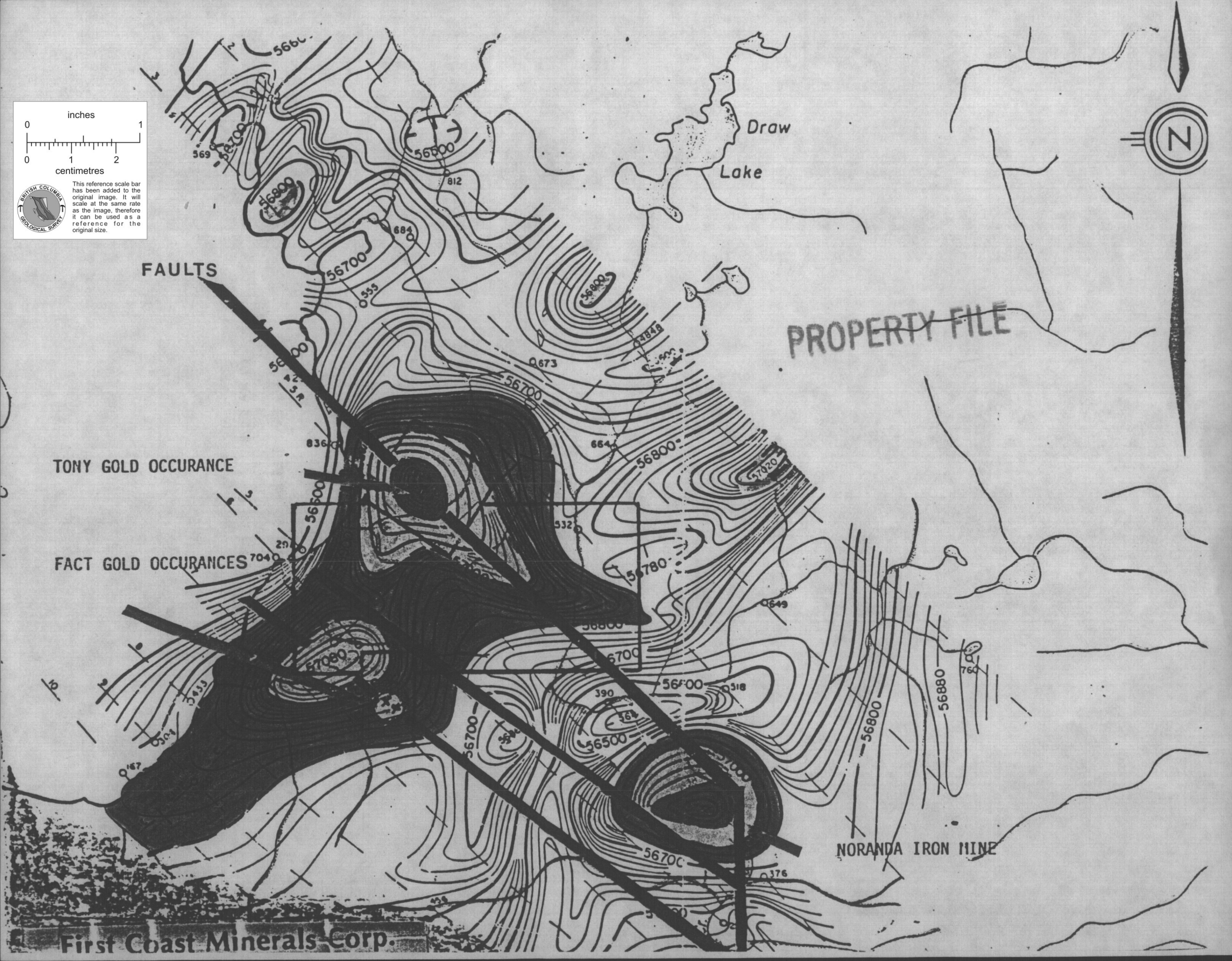
inches
0
1
0
1
2
centimetres
This reference scale bar has been added to the original image. It will scale at the same rate as the image, therefore it can be used as a reference for the original size.
BRITISH COLUMBIA GEOLOGICAL SURVEY
FAULTS
TONY GOLD OCCURANCE
FACT GOLD OCCURANCES
Draw
Lake
N
NORANDA IRON MINE
56700
56800
56780
56500
56880
PROPERTY FILE
First Coast Minerals Corp.

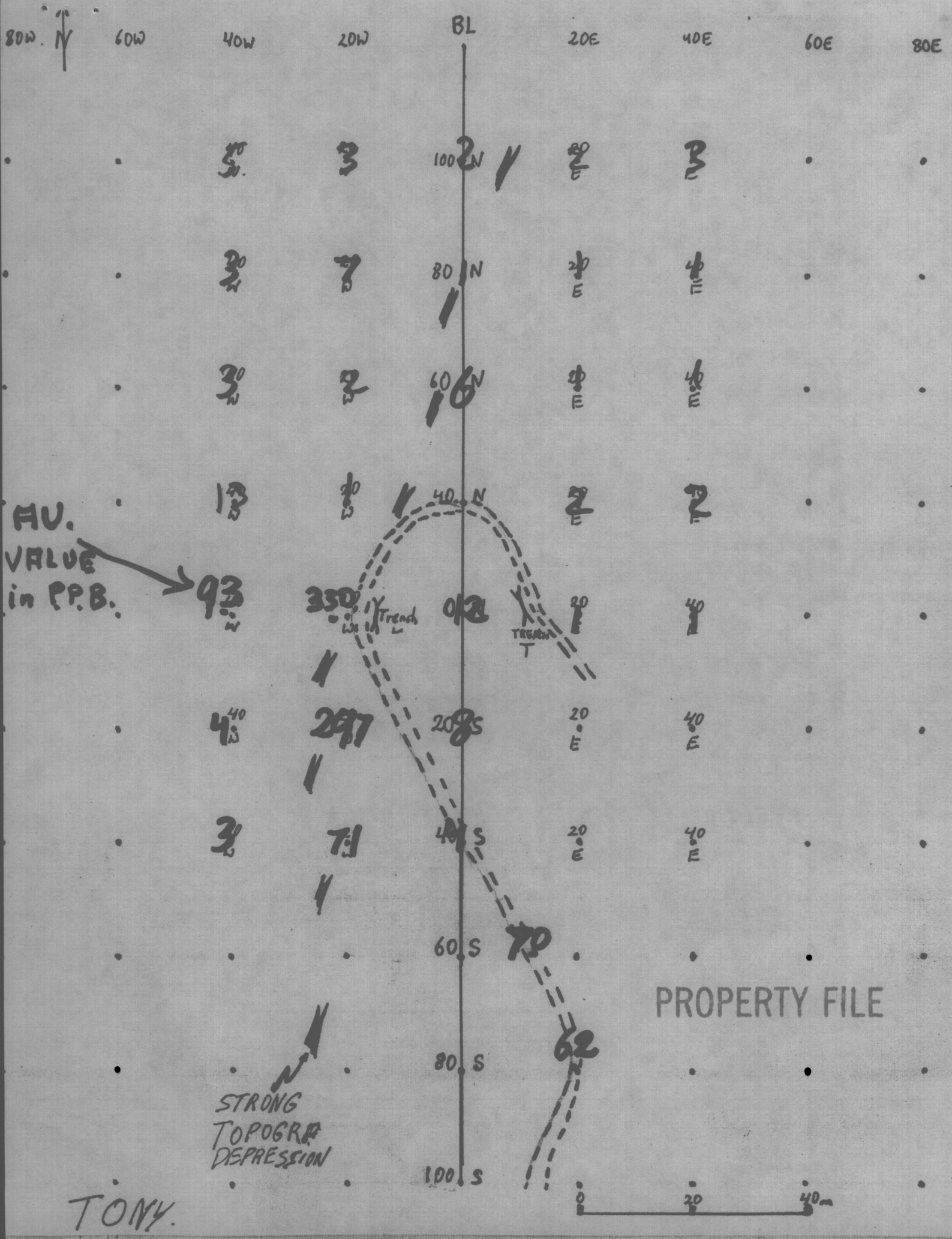

PROPERTY FILE

TONY.