
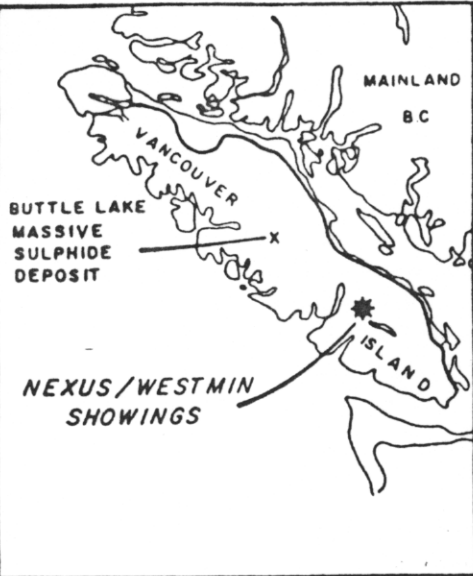


NEXUS RESOURCE CORPORATION
 WESTMIN RESOURCES LIMITED
SURFACE & DIAMOND DRILL SAMPLING
THISTLE MINE
 ALBERNI MINING DIVISION

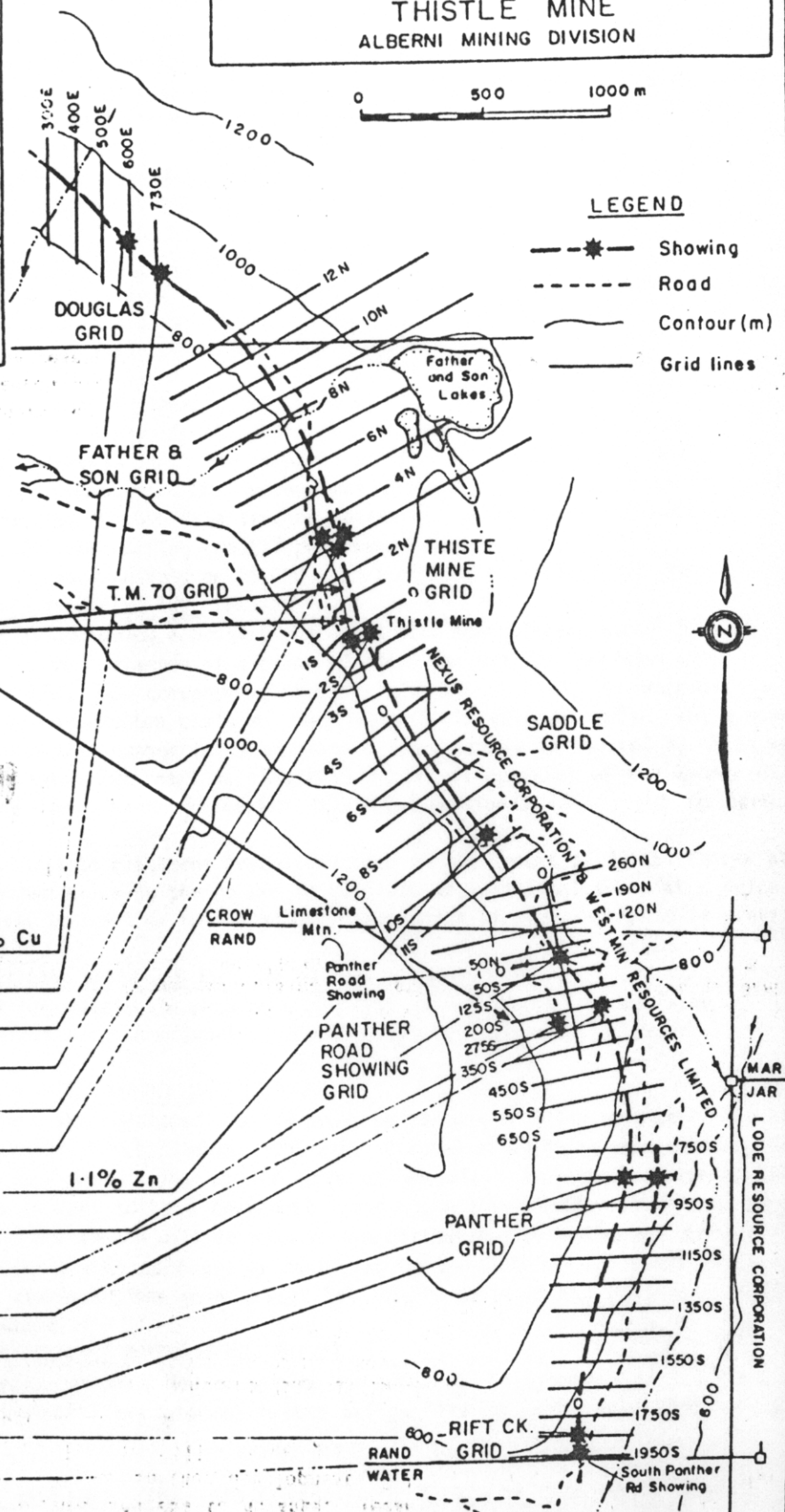


LEGEND

- *--- Showing
- Road
- Contour (m)
- Grid lines

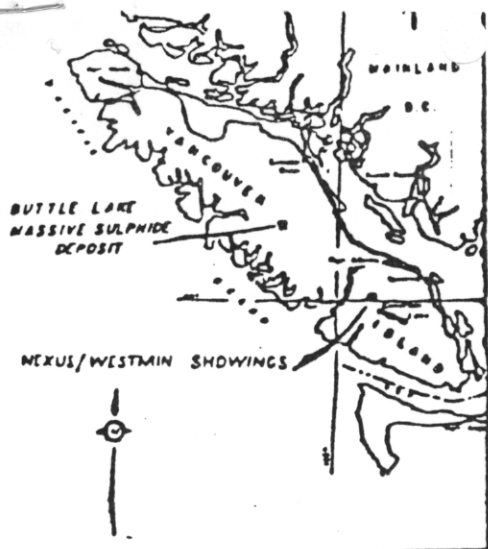
1985 DRILL SITES

SURFACE SAMPLE RESULTS			
(Float)	0.03 oz/ton Au	1.64% Cu	
	0.82	0.90	
	0.16	2.97	
	0.0015	0.03	
3.2 m	0.95	3.84	
1.0 m	1.21	7.55	
0.9 m	0.008	0.04	1.1% Zn
2.2 m	0.49	0.1	
	0.350		
	0.028	0.07	
	0.072	0.16	
	0.003	0.08	
(Float)	0.086	0.01	
	0.062		



NEXUS RESOURCE CORPORATION
WESTMIN RESOURCES LIMITED

SURFACE SAMPLING
THISTLE MINE
Alberni Mining Division

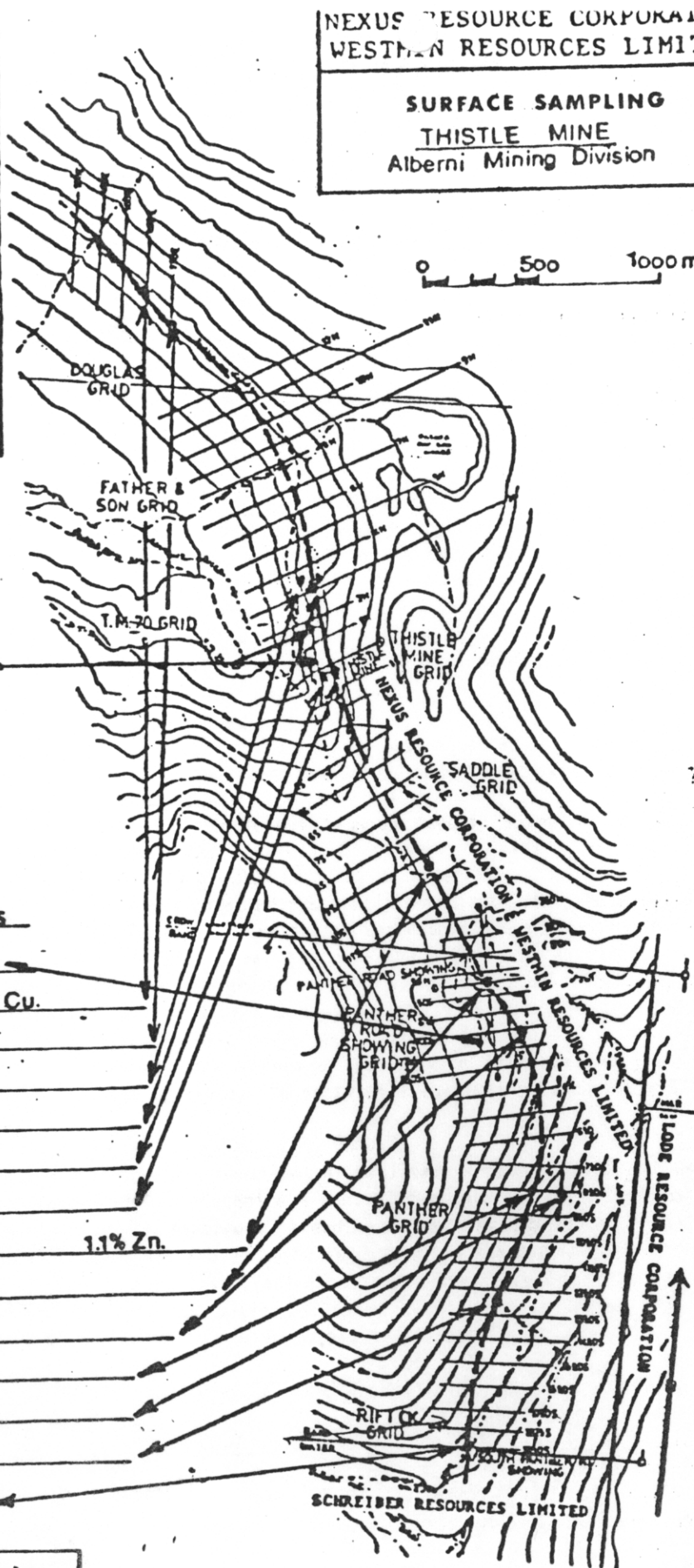


1984 DRILL SITES

SURFACE SAMPLE RESULTS

0.350 oz/TON AU.

(Float)	0.03	1.64 % Cu.	
	0.82	0.90	
	0.16	2.97	
	0.0015	0.03	
3.2 M.	0.95	3.84	
1.0 M.	1.21	7.55	
0.9 M.	0.008	0.04	1.1% Zn.
2.2 M.	0.49	0.1	
	0.04	0.07	
	0.072	0.16	
	0.003	0.08	
(Float)	0.086	0.01	
	0.062		



MPH Consulting Limited