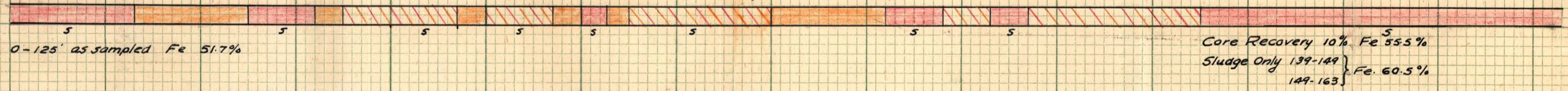
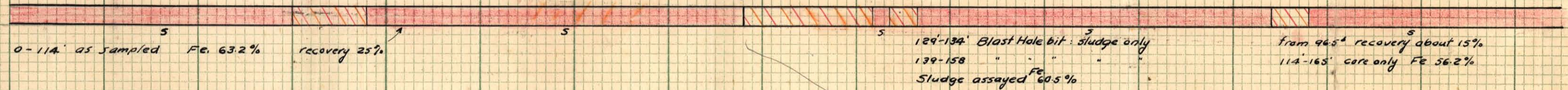



D.D.H.#4 -10° length 163'



D.D.H.#3 flat - length 165



D.D.H.#2 vertical - rods lost at 71'



	303D	304D	305D	306D	307D	310D	311D	312D
SiO ₂	7.44	9.28	4.72	8.56	6.96	11.85	7.30	9.95
Al ₂ O ₃	5.95	5.05	5.41	8.29	5.52	1.45	0.92	1.21
CaO	5.00	6.60	3.40	6.00	3.00	11.24	8.69	8.28
MgO	0.10	0.08	0.03	0.03	0.02	-	-	-
Fe	60.00	55.20	63.20	56.00	61.50	51.7	55.5	56.20
Ferr. Fe	20.30	18.60	21.90	18.95	20.95			
P ₂ O ₅	0.23	0.27	0.11	0.13	0.19	0.005	Tr.	0.005
S	0.14	0.34	0.05	0.08	0.03	0.04	0.04	0.005
As	Nil	Nil	Nil	Nil	Nil			
Cu	0.015	0.08	Tr	Tr	Tr			
Mn	0.30	0.30	0.25	0.30	0.25	0.22	0.12	0.20

X-RAY DRILL HOLES
IRON HILL - QUINSAM LAKE

- magnetite
- garnetite
- mixed garn. & mag
- limestone
- volcanics

PROPERTY FILE

0 10 20 30 40 50 60 70 80 90 100 110 120 130 140 150 160 170

006967 92F/13E 92F-75