

92 F071, 22
PROPERTY FILE

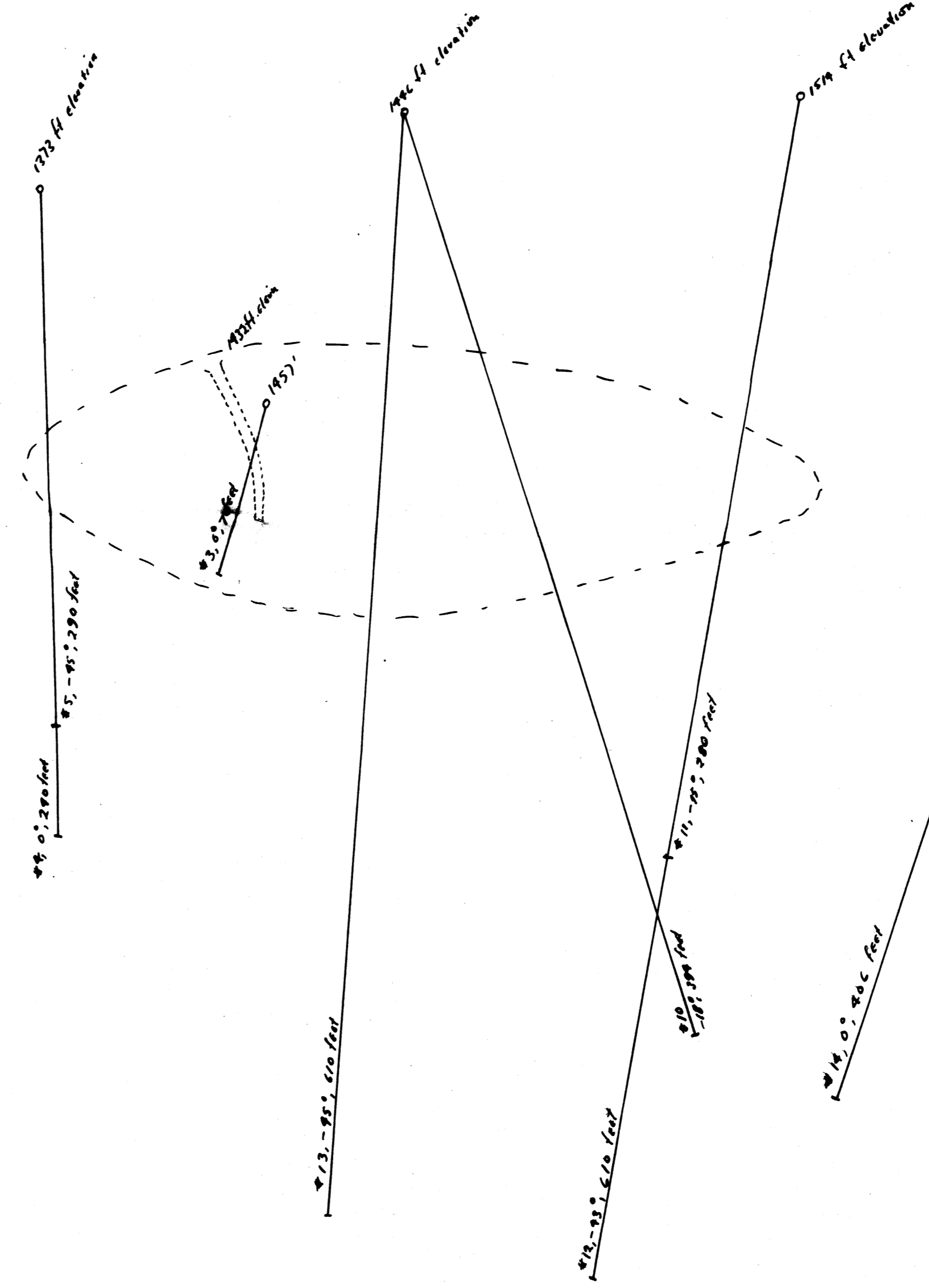
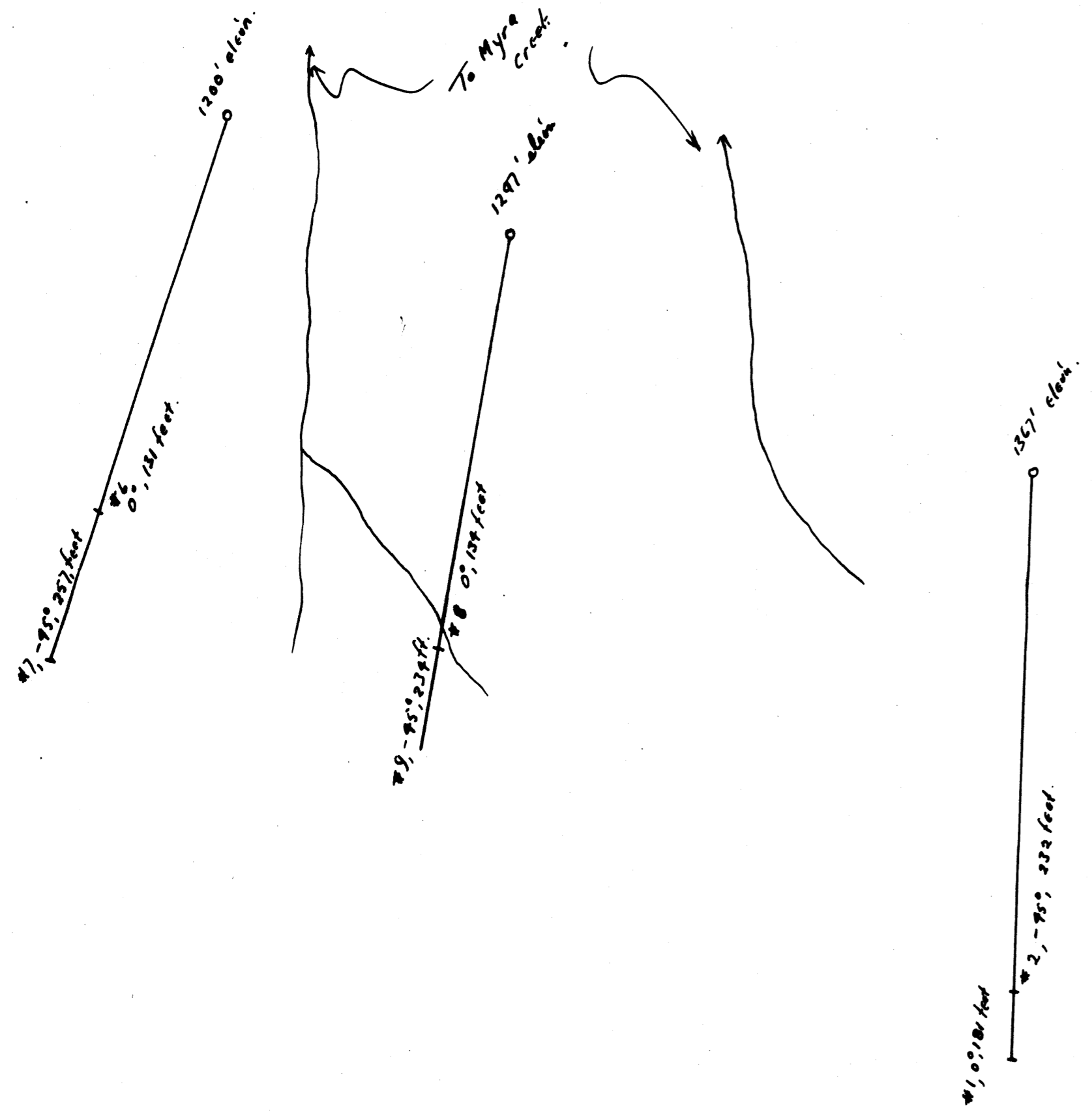
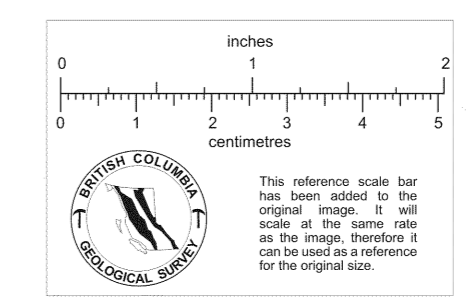


Fig 4, JMB
Plan of
Dow property showing
Drill holes, adit and mineralised shoot
1" = 40 feet.
(---) projected outline of mineralised shoot.



92F/12E
92F-42