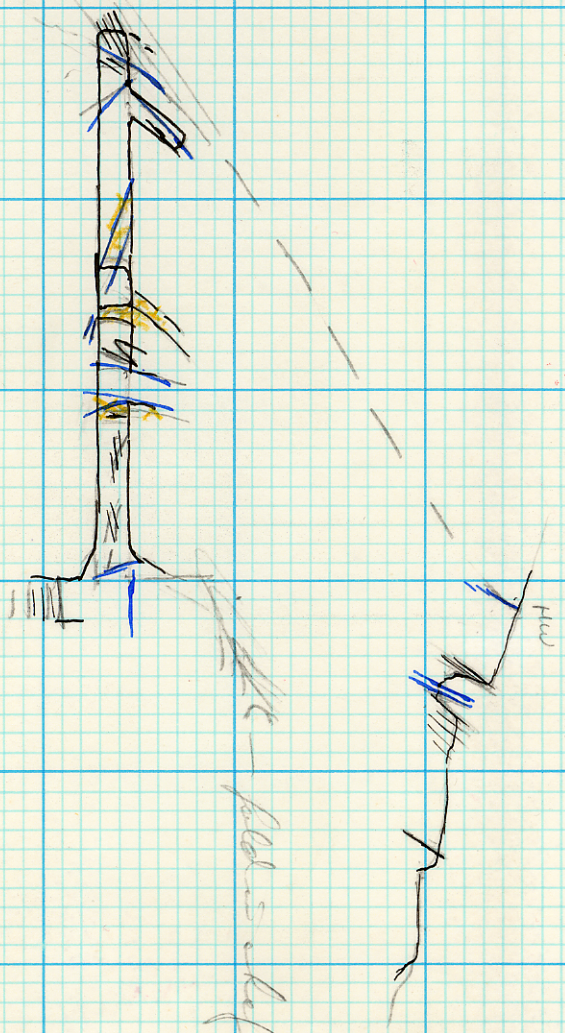
82F/10W

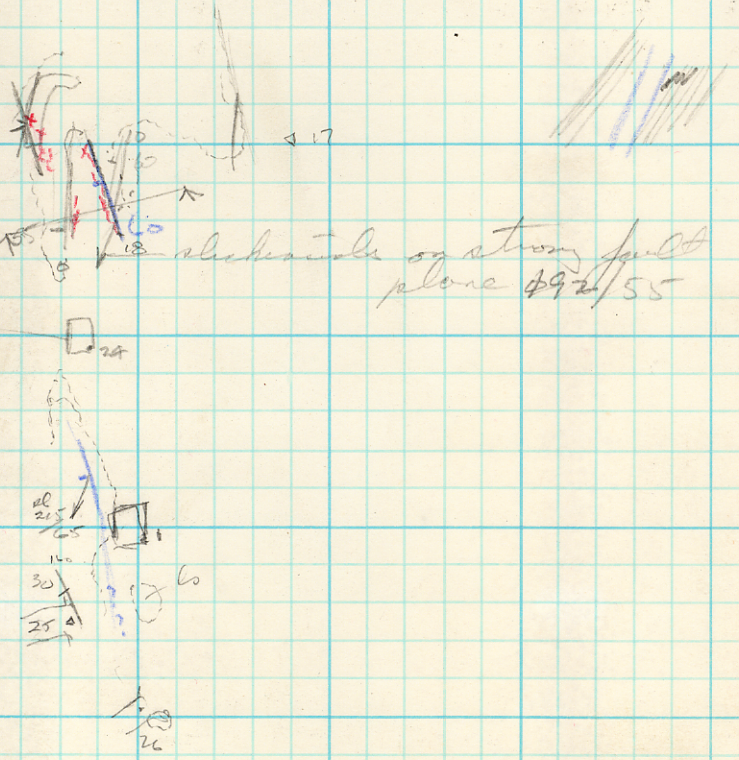
82F/NE-24

001768



PROPERTY FILE

Clear
Silver Hoard PT. survey
August 29/63
CB/10/60 45.



PROPERTY FILE

Δ19 185/50W float to agmat subj
slaty phyllites and 3-4' of
shattered qtz to along this
Δ20 175/62W wide qtz vein
small pcs to Δ19 & 21
gy white well bedded fg to
Δ21 165/45W some agmat in road
cut. 3' of gy aphyllite in to
exposed for 16' to Δ21 to complex
isoclinal folds NP 1/4 mi.

Δ22 is 19'E of N end of outcrop in
cut bank. Enlarged limestone
& black gy aphyllite aglay w/Δ22
This is 0.4 mi. W of Canfield.

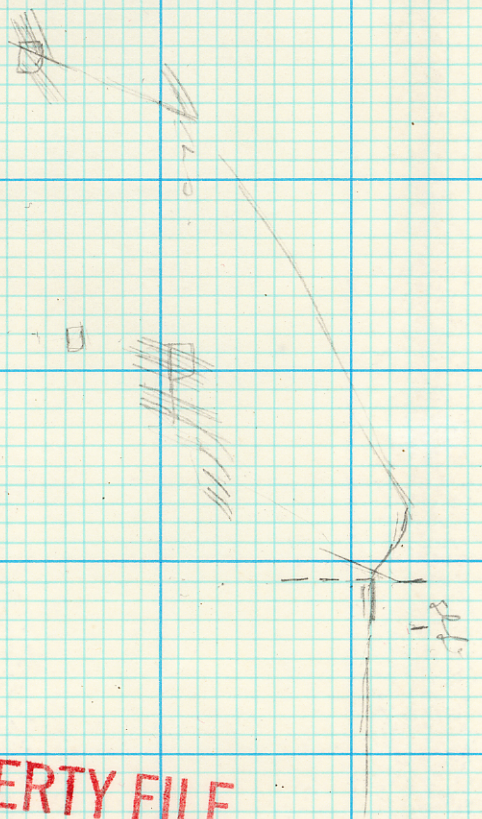
Δ23 S end subj pcs of altered gy in cut
bank extending 45' N along road
to 155/45W.

Δ24 1' sheared blackey in to 160/25W.
Δ26 Coned adit portal Swallow Cliffs Qs
165/45W

Δ27 pcs in road of dk gy phyllite at
cut of plate thrust to gy in cut
bank. 155/45W.
Δ28. Rubble zone to contact in
cut bank to 10' W of Δ23 where
folded to 60/32E in place?

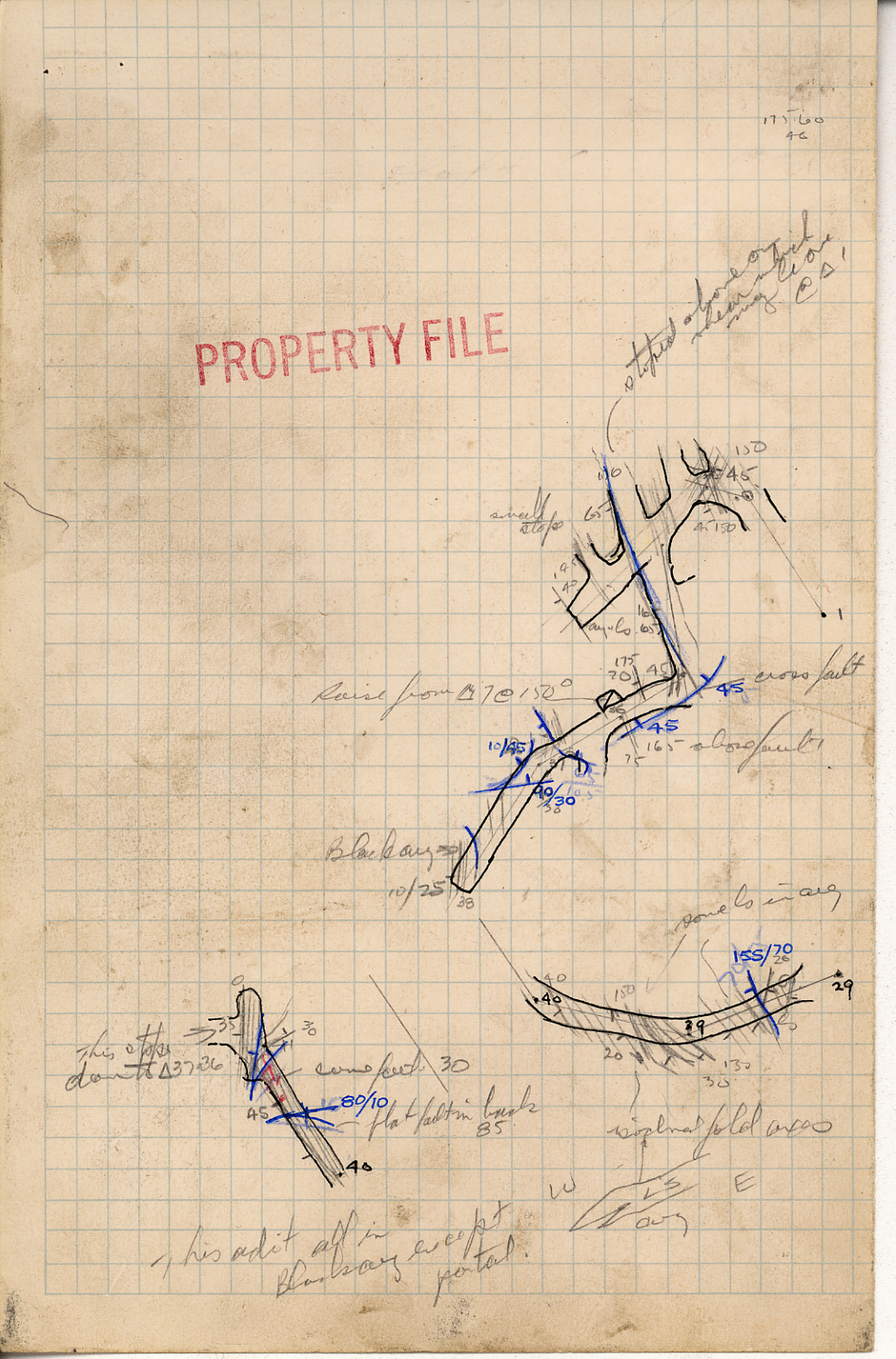
Δ17 on side of road 45' E of equal
pcs of black aphyllite E of to Δ18
to 170/65W.


PROPERTY FILE



PROPERTY FILE

PROPERTY FILE

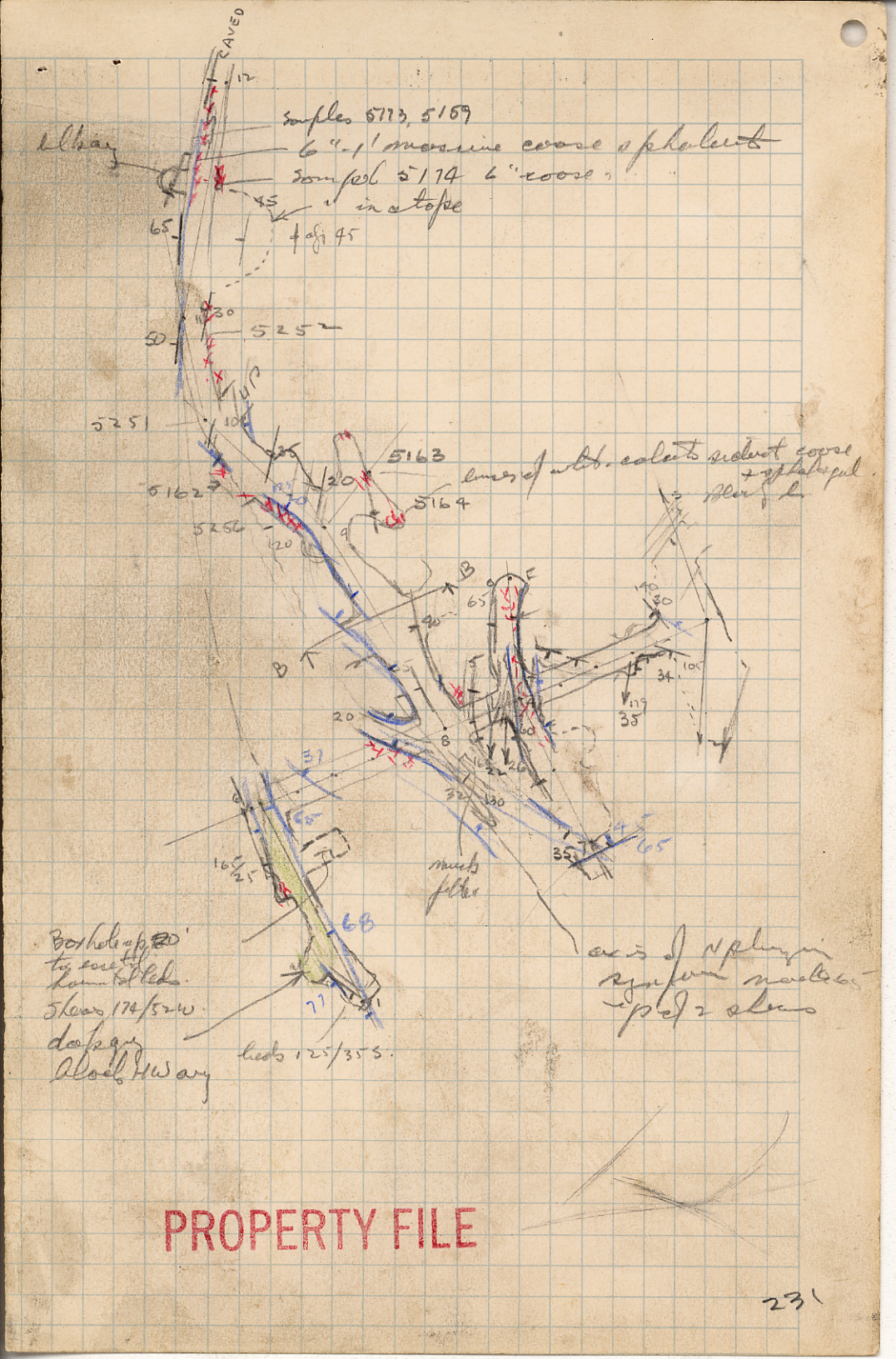




more broken 205/10 ap v lowdegstaw

PROPERTY FILE


5 polyps solid mineralization in skeletal Redo 5/30W
65
dips in stope
open solution fracture 11/9/11
PROPERTY FILE
233



PROPERTY FILE